

Total number of pots/creels deployed at sea by the vessel during the week

Email: _____

PLN _____

Port of Departure _____

Owner/Master _____

Signed _____

Port of Landing _____

Address _____

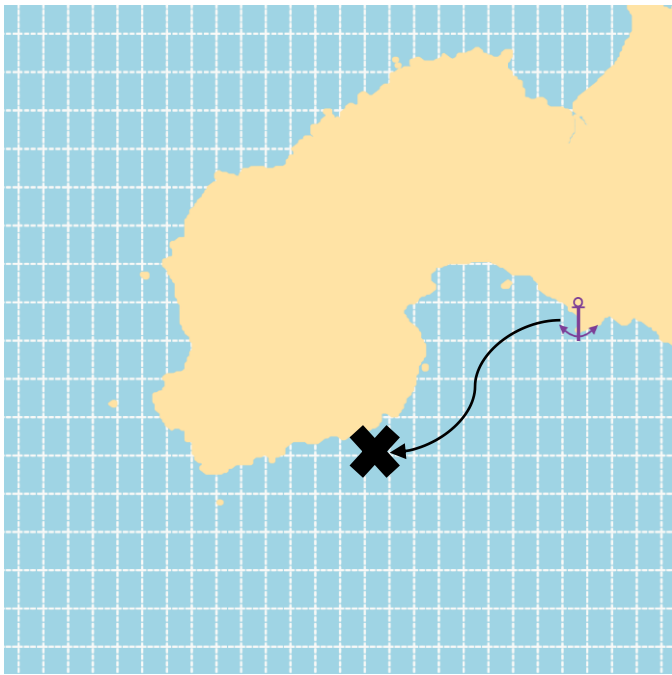
Total Pots Fishing (1) _____

Fishing Activity Date (2)	Lat (3)		Lon (3)			Stat Rect (3)	Gear (4)	Mesh Size (4)	Species (5)	State (6)	Presentation (7)	Weight (8)	DIS (9)	BMS (10)	Number of Pots Hauled (11)	Landing or Discard Date (12)	Buyer, Transporter Reg, or Landed to Keeps (13)
	DD	MM	DDD	MM	W E												
Comments (14)																	

The latitude and longitude where the majority of catch was taken.

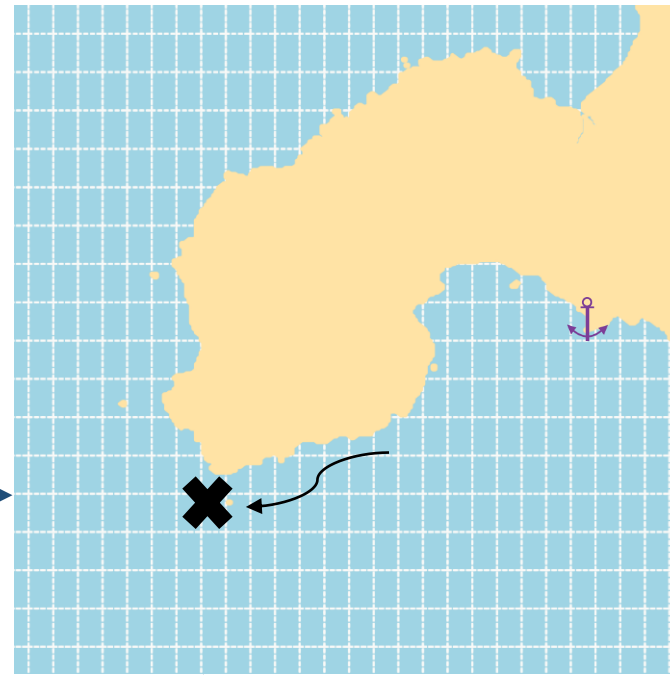
Recorded to the nearest minute eg 56°12 N, 004°02 W

Total number of pots/creels hauled for that day/activity



Fleet location 1.
50kg crabs

Not recorded.

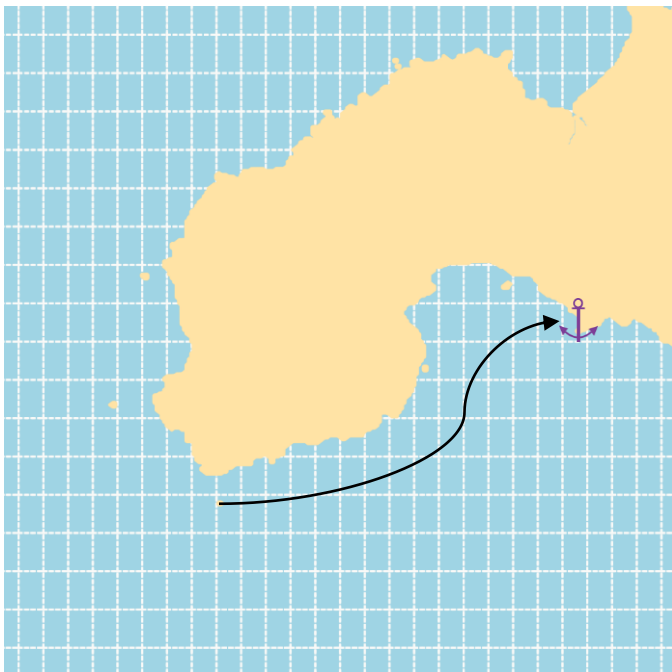


Fleet location 2.
100kg crabs
5kg lobsters

Majority of catch.
Position recorded
on Fish1

Latitude to
nearest minute

Longitude to
nearest minute



Catch to keep
creels.

Not recorded.

Where possible, please record where the majority of the catch was taken rather than harbour locations.

In this example, the latitude & longitude for the second location would be recorded on the FISH1 form.

Coordinates can be read from a hydrographic chart or taken from a GPS device (inc smartphones).

should be provided in the format:

DD°MM North, DDD°MM West/East eg
56°12 N, 004°02 W