

Work Start	Work End	Legal Description
05/10/2018 20:00	08/10/2018 06:00	Road Closure

**Works Activities:**

Work Activity Type	Contractors	Progress
Resurfacing	Aggregate Industries (Secondary)  Markon (Secondary)  Scotland Transerv (Primary) 	4 of 4 Completed.

**Communication Logs:**

Log Type	Details
Log Type: Note	Description: Total closure of the A77 Shallochpark Rbt to Cairnryan Ferry Terminal. Local access to Lendalloch and Ballantrae via B734 / B7044 Colmonell Rd, via through mile Girvan to Lendalloch or Sneyton to Cairnryan

Draft Media Release (optional):

A77 Kennedys Pass

Roadwork Identifier: SW/2018/6244

Route:

-  Start: A77 (55.19906°, -4.90805°)
-  End: A77 (55.19178°, -4.91701°)

Direction:  
Southbound

SRWR Reference Number:  
Not Specified



Diversion:  
A77 Southbound traffic leave at Shalloch Park rbt and follow A714 Sb to Newton Stewart (Last Bypass Road) - A75 EB - A751 NB - rejoin A77 at Stranraer.  
A77 Northbound traffic follow the reverse.

Estimated Delay:  
4 - Serious Delay, 1 - At All Times

Works Periods:

Work Start	Work End	Legal Description
05/10/2018 20:00	08/10/2018 06:00	Road Closure

Works Activities:

Work Activity Type	Contractors	Progress
Barrier Repair	HBS (Secondary)  Scotland Transerv (Primary) 	4 of 4 Completed.

## Communication Logs:

Log Type:

Vehicle:

Log Type:

Description:

Note

Total closure of the A77 Shallochpark Rbt to Cairnryan Ferry Terminal. Local access to Lendalfoot and Ballantrae via B734 / B7044 Colmonell Rd, no through route Girvan to Lendalfoot or Smyrton to Cairnryan

Draft Media Release (optional):

## A77 Kennedys Pass

Roadwork Identifier: SW2018/6245

## Route:

 Start: A77 (55.19090°, -4.91667°)

 End: A77 (55.19937°, -1.90729°)

## Direction:

Northbound

## SRWR Reference Number:

Not Specified

## Diversion:

A77 Southbound traffic leave at Shalloch Park rbt and follow A714 Sb to Newton Stewart (East Bypass Road) - A75 EB - A751 NB - rejoin A77 at Stranraer.

A77 Northbound traffic follow the reverse.

## Estimated Delay:

4 - Serious Delay, 1 - At All Times

## Works Periods:

Work Start	Work End	Traffic Management
05/10/2018 20:00	08/10/2018 06:00	Road Closure

## Works Activities:

Works Activity Type	Contractors	Completion
Barrier Repair	HBS (Secondary)  Scotland Transerv (Primary) 	4 of 4 Completed.

## Communication Logs:

Log Type:

Vehicle:

Log Type:

Description:

Note

Total closure of the A77 Shallochpark Rbt to Cairnryan Ferry Terminal. Local access to Lendalfoot and Ballantrae via B734 / B7044 Colmonell Rd, no through route Girvan to Lendalfoot or Smyrton to Cairnryan

Draft Media Release (optional):

## A77 Kennedys Pass

Roadwork Identifier: SW2018/6314

**Route:**

 **Start: A77** (55.19090°, -4.91687°)

 **End: A77** (55.19937°, -4.90729°)

**Direction:**

Northbound

**SRWR Reference Number:**

2527092

**Diversion:**

No Diversion

**Estimated Delay:**

4 - Serious Delay, 4 - At All Times

**Works Periods:**

Work Start	Work End	Traffic Management
03/10/2018 08:00	07/10/2018 16:00	Stop/Go Boards Traffic Control
18/10/2018 07:00	18/10/2018 18:00	Stop/Go Boards Traffic Control

**Works Activities:**

Works Activity Type	Estimate/Status	Score/Status
Barrier Repair	HBS (Secondary) <input type="checkbox"/>	8 of 8 Completed.
	Scotland TransServ (Primary) <input type="checkbox"/>	

**Communication Logs:**

Log Type	Description
Log Type: Note	Description: Stop/go NB for barrier repair at Kennedy's Pass

**Draft Media Release (optional):**

{Roadwork: SW/2018/6781, SW/2018/6782}


### Operating Company Contract:


South West Unit - Transerv

A77 S/B Bellfield to Dutchhouse

**Roadwork Identifier:** SW/2018/6781

#### Route:

 **Start:** A77 - Off Slip To A76/A71 to Sb On Slip (55.60114°, -4.47426°)

 **End:** A77 - Dutch Hse Rht to Dutch Hse Rbl (55.52468°, -4.58947°)

#### Direction:

Southbound

#### SRWR Reference Number:

2549787 2549788 2549791 2549796 2549809

#### Diversions:

Div-1- A71- A78- Follow normal signs.

Div-2- Follow div 1.

Div-3- B7038- Campbell st- A71- Follow div 1.

Div-4- B730 – A71B – follow signs

Div-5- A77 N/B – U730 follow Div4



#### Estimated Delay:

1 - Little or No Delay, 3 - Off Peak Hours

#### Works Periods:

Work Start	Work End	Traffic Management
03/12/2018 20:00	04/12/2018 06:00	Road Closure

#### Works Activities:

Work Activity Type	Contractors	Status
Trial hole investigation	CMT (Secondary)  Scotland Transerv (Primary) 	2 of 2 Completed.

#### Communication Logs:

Log Type	Description
Note	Coring works for A77 at Hinsel Village.

#### Draft Media Release (optional):

A77 N/B Dutchhouse to Bellfield

**Roadwork Identifier:** SW/2018/6782

#### Route:

 **Start:** A77 (55.52493°, -4.59005°)

 End: A77

(55.60054°, -4.47485°)

**Direction:**

Northbound

**SRWR Reference Number:**

2549787 2549788 2549791 2549798 2549809

**Diversion:**

- Div-1- A78- A71- Follow normal signs.
- Div-2- A77 s/b- Follow div 1.
- Div-3- Follow div 2.
- Div-4- Follow div 2.
- Div-5- Follow div 2.

**Estimated Delay:**

1 - Little or No Delay, 3 - Off Peak Hours

**Works Periods:**

Work Start	Work End	Traffic Management
04/12/2018 20:00	05/12/2018 08:00	Road Closure

**Works Activities:**

Work Activity type	Contractors	Status
Trial hole investigation	CMT (Secondary)  Scotland Transerv (Primary) 	2 of 2 Completed

**Communication Logs:**

Log Type	Total
Log Type: Note	Description: Coring works for A77 Rosemount to Synnington.

**Draft Media Release (optional):**

(Roadworks: SW/2018/6787, SW/2018/6788)

### Operating Company Contract:

South West Unit - Transerv

A78 Monktonhead - Dulchouse SB

Roadwork Identifier: SW/2018/6787

#### Route:

 Start: A78 (55.52467°, -4.60532°)

 End: A78 (55.52472°, -4.59074°)

#### Direction:

Southbound

#### SRWR Reference Number:

2646720

#### Diversion:

A78 Monktonhead SB - A79 Via Prestwick Airport- Monkton Rd - Main Street Ayr Road Prestwick - B743 Jct at Heathfield Rd - Whittles Jct - Rejoin A77 NB/SB

#### Estimated Delay:

2 - Slight Delay, 3 - Off Peak Hours

#### Works Periods:

Work Start	Work End	Traffic Management
17/11/2018 20:00	20/11/2018 06:00	Road Closure

#### Works Activities:

Work Activity Type	Contractors	MINUTES
Resurfacing	Aggregate Industries (Secondary)  Markon (Secondary)  Phoenix (Secondary)  Scotland Transerv (Primary) 	6 of 6 Completed.


#### Communication Logs:


Log Type	Details
Log Type: Note	Description: Total closure of the A78 SB & NB Between Monktonhead & Dulchouse Rbts
Log Type: Status Update	Description: Roadwork status changed to "Requires Clarification". Reason given: Can you confirm directions both say southbound, thanks.

Draft Media Release (optional):

A78 Monktonhead - Dulchouse NB

**Roadwork Identifier:** SW/2018/6788**Route:**

 **Start:** A77 - Dutch Hse Rbt to Dutch Hse Rbt (55.52454°, -4.59058°)

 **End:** A78 - Dutch Hse Rbt to Monkton Rbt (55.52446°, -4.60652°)

**Direction:**

Northbound

**SRWR Reference Number:**

2546/20

**Diversion:**

A78/A77 NB - Dutchhouse Rbt - A77 NB - Bellfield Interchange -  
A76/A71 Warrick - Rejoin A78 NB/SB

**Estimated Delay:**

2 - Slight Delay, 3 - Off Peak Hours

**Works Periods:**

Work Start	Work End	Traffic Management
17/11/2018 20:00	20/11/2018 06:00	Road Closure

**Works Activities:**

Work Activity Type	Contractors	Status
Resurfacing	Aggregate Industries (Secondary)  Markon (Secondary)  Phoenix (Secondary)  Scotland TransServ (Primary) 	6 of 6 Completed.

**Communication Logs:**

Log Type	Details
Log Type: Note	Description: Total closure of the A78 SR & NB Between Monktonhead & Dutchhouse Rbts
Log Type: Status Update	Description: Roadwork status changed to "Requires Clarification". Reason given: Can you confirm directions both say southbound, thanks.

**Draft Media Release (optional):**


Roadworks: SW/2019/7967, SW/2019/7968, SW/2019/7969


**Operating Company Contract:**

South West Unit - Transerv

A77 Auchenhlane

Roadwork Identifier: SW/2019/7967

**Route:**
 Start: A77 - Old Toll Cottage to Jct Blanefield (55.33726°, -4.74862°)

 End: A77 - Old Toll Cottage to Jct Blanefield (55.33524°, -4.76216°)
**Direction:**

Southbound

**SRWR Reference Number:**

2588791

**Diversion:**

A77 SB traffic leave at Culzoan Rd Maybole and follow B7023 Culzean Rd to join A719 SB to rejoin A77 at Maidens Jct.

A77 NB traffic follow the reverse.

**Estimated Delay:**

3 - Moderate Delay, 1 - At All Times

**Works Periods:**

Work Start	Work End	Traffic Management
08/03/2019 20:00	11/03/2019 06:00	Road Closure

**Works Activities:**

Work / Activity Type	Contractors	Quantities
Resurfacing	Aggregate Industries (Secondary)  Markon (Secondary)  Scotland Transerv (Primary) 	4 of 4 Cancelled.

**Communication Logs:**

Log Type	Description
Note	Description: Total closure of the A77 between Culzoan Rd Maybole and Maidens Jct Turnberry, local access maintained South to Crossraguell Abbey and North to Kirskoawald North Galway, no traffic permitted through the works area
Note	Description: Parking restrictions to be implemented on Culzoan Rd Maybole during operation of the diversion route
VMS Update Request	Description: VMS REQUEST  VMS Location: VMSV10



Log Type:	Title:
Log Type: VMS Update Request	Description: VMS request
	VMS Location: VMS/V12
Log Type: Note	Description: Total closure for weekend is cancelled due to weather forecast
Draft Media Release (optional):	

**A77 Auchincloche**

**Roadwork Identifier:** SW/2019/7968

**Route:**

 **Start: A77** (55.33581°, -4.78058°)

 **End: A77** (55.33739°, -4.74823°)

**Direction:**  
Northbound

**SRWR Reference Number:**  
2588791

**Diversion:**  
A77 SB traffic leave at Culzean Rd Maybole and follow B7023 Culzean Rd to join A719 SB to rejoin A77 at Maidens Jct.  
A77 ND traffic follow the reverse.

**Estimated Delay:**  
3 - Moderate Delay, 1 - All Times

**Works Periods:**

Work Start	Work End	Traffic Management
08/03/2019 20:00	11/03/2019 06:00	Road Closure

**Works Activities:**

Works Activity Type	Contractors	Contract Status
Resurfacing	Aggregate Industries (Secondary) 	4 of 4 Cancelled
	Markon (Secondary) 	
	Scolland Transerv (Primary) 	

**Communication Logs:**

Log Type:	Title:
Log Type: Note	Description: Total closure of the A77 between Culzean Rd Maybole and Maidens Jct Turnberry, local access maintained South to Crossraguel Abbey and North to Kirsoswald North Gateway, no traffic permitted through the works area

Log Type: Note	Description: Parking restrictions to be implemented on Culzean Rd Maybole during operation of the diversion route.
Log Type: Note	Description: Total closure for weekend is cancelled due to weather forecast.
Draft Media Release (optional):	

A77 Auchtenblanc

Roadwork Identifier: SW/2019/7969

Route:

 Start: A77 (55.33726°, -4.74862°)

 End: A77 (55.33524°, -4.76216°)

Direction:  
Southbound

SRWR Reference Number:  
2588781

Diversion:  
No Diversion

Estimated Delay:  
2 - Slight Delay, 1 - At All Times

Works Periods:

START TIME	END TIME	WORKS PERIODS
01/03/2019 09:00	08/03/2019 19:59	Portable Traffic Lights (TTLS)

Works Activities:

Work Activity type	Contractor	Work Status
Resurfacing	Scotland TransServ (Primary) 	3 of 8 Completed.

Communication Logs:

Log Type: Note	Description: 700m line closure with 2-way traffic lights 24hrs for carriageway edge reconstruction works and drainage works
-------------------	--

Draft Media Release (optional):


Roadwork(s) SW/2019/7961, SW/2019/7962

**Operating Company Contract:**

South West Unit - Transerv

A77 Drumellan Farm to Smithston

Roadwork Identifier: SW/2019/7961

**Route:**
 **Start:** A77 - Lyonston Fm to Jct Drumellan (55.35936°, -4.67105°)

 **End:** A77 - Jct Drumellan to Smithston Br (55.37044°, -4.65159°)
**Direction:**

Northbound

**SRWR Reference Number:**

2553436

**Diversions:**

A77 SB traffic leave at Doonholm Rd - Murdochs Lane - D/024 NB - Greenfield Avenue - A719 SB - rejoin A77 at Maidens Jct  
A77 NB follow the reverse from Maidens Jct

**Estimated Delay:**

3 - Moderate Delay, 1 - At All Times

**Works Periods:**

Work Start	Work End	Traffic Management
01/03/2019 20:00	04/03/2019 08:00	Road Closure

**Works Activities:**

Work Activity Type	Contractors	Status
Resurfacing	Aggregate Industries (Secondary)  Markon (Secondary)  Scotland Transerv (Primary) 	4 of 4 Completed.

**Communication Logs**


Log Type	Description
Log Type: Note	Description: Total closure of the A77 between the B742 Dalrymple Jct and Maybole North Gateway, local access permitted South from Ayr to the B742 Junction and North to Maybole North Gateway, no access permitted through the works site except residents within closure extents

**Draft Media Release (optional):**

A77 Drumellan Farm to Smithston

Roadwork Identifier: SW/2019/7962

**Route:**
 **Start:** A77 (55.36996°, -4.65212°)

 End: A77

(55.35932°N, -4.67094°W)

**Direction:**  
Southbound

**SRWR Reference Number:**  
2553436

**Diversion:**  
A77 SB traffic leave at Doonholm Rd - Murdochs Lane - B7024 NB -  
Greenfield Avenue - A719 SB - rejoin A77 at Maidens Jct  
A77 NB follow the reverse from Maidens Jct

**Estimated Delay:**  
3 - Moderate Delay, 1 - At All Times

**Works Periods:**

Work Start	Work End	Traffic Management
01/03/2019 20:00	04/03/2019 06:00	Road Closure

**Works Activities:**

Work Activity Type	Contractors	Stations
Resurfacing	Aggregate Industries (Secondary)  Markon (Secondary)  Scotland TransServ (Primary) 	4 of 4 Completed.

**Communication Logs:**

Log Type	Date	Description
Log Type: Note		Description: Total closure of the A77 between the B742 Dalrymple Jct and Maybole North Gateway, local access permitted South from Ayr to the B742 junction and North to Maybole North Gateway, no access permitted through the works site except residents within closure extents
Log Type: VMS Update Request		Description: VMS request  VMS Location: VMSV10

**Draft Media Release (optional):**

Roadworks: SW/2018/6938, SW/2018/6939


**Operating Company Contract:**


South West Unit - Transerv

A77 Minishant to Maybole		
<b>Roadwork Identifier:</b> SW/2018/6938		
<b>Route:</b>		
 <b>Start: A77</b>	(55.37670°, -4.64914°)	
 <b>End: A77</b>	(55.37335°, -4.64950°)	
<b>Direction:</b> Southbound		
<b>SRWR Reference Number:</b> 2553018 2553019		
<b>Diversion:</b> A77 SB traffic leave at Doonholm Rd - Murdochs Lane - Greenfield Ave - A719 SB - Rejoin A77 SB at Turnberry. A77 NB traffic follow the reverse Local access maintained SB to Minishant and NB to Maybole.		
<b>Estimated Delay:</b> 3 - Moderate Delay, 3 - Off Peak Hours		
<b>Works Periods:</b>		
<b>Work Start</b>	<b>Work End</b>	<b>Traffic Management</b>
08/12/2018 20:00	10/12/2018 06:00	Road Closure
10/12/2018 20:00	14/12/2018 06:00	Convoy Working
<b>Works Activities:</b>		
<b>Works Activity Type</b>	<b>Contractors</b>	<b>Statistics</b>
Resurfacing	Aggregate Industries (Secondary) 	12 of 12 Completed
	Markon (Secondary) 	
	Phoenix (Secondary) 	
	Scotland Transerv (Primary) 	
<b>Communication Logs:</b>		
<b>Log Type</b>	<b>Message</b>	
<b>Log Type:</b> Note	<b>Description:</b> Total closure of the A77 between Minishant and Maybole for resurfacing at Smithston Bridge for 2nights, continuing for 4 nights with convoy operations to install High Friction Surfacing.	
<b>Draft Media Release (optional):</b>		

A77 Minishant to Maybole		
<b>Roadwork Identifier:</b> SW/2018/6939		

**Route:**

 **Start:** A77 - Jct Drumellan to Smithston Br (55.37315°, -4.64940°)

 **End:** A77 - Jct Drumellan to Smithston Br (55.37639°, -4.64925°)

**Direction:**

Northbound

**SRWR Reference Number:**

2553018 2553019

**Diversion:**

A77 SB traffic leave at Doonholm Jct - Murdochs Lane - Greenfield Ave  
 - A719 SR - Rejoin A77 SB at Turnberry.  
 A77 NB traffic follow the reverse  
 Local access maintained SB to Minishant and NB to Maybole.

**Estimated Delay:**

3 - Moderate Delay, 3 - Off Peak Hours

**Works Periods:**

Work Start	Work End	Work Management
07/12/2018 20:00	10/12/2018 06:00	Road Closure
10/12/2018 20:00	14/12/2018 06:00	Convoy Working

**Works Activities:**

Works Activity type	Contractors	Mileage
Resurfacing	Aggregate Industries (Secondary) 	12 of 12 Completed.
	Markon (Secondary) 	
	Phoenix (Secondary) 	
	Scotland TransServ (Primary) 	

**Communication Logs:**

Log Type	Description
Note	Total closure of the A77 between Minishant and Maybole for resurfacing at Smithston Bridge for 2 nights, continuing for 4 nights with convoy operations to install High Friction Surfacing.

**Draft Media Release (optional):**

Roadworks: SW/2019/7590, SW/2019/7501

**Operating Company Contract:**

South West Unit - Transerv

A77 Maybole North Gateway

**Roadwork Identifier:** SW/2019/7580

**Route:**

**Start:** A77 - Lyonston Fm to Jct Drumellan (55.35931°, -4.67144°)

**End:** A77 - Jct Drumellan to Smithston Br (55.36342°, -4.65820°)

**Direction:**

Northbound

**SRWR Reference Number:**

2574586

**Diversion:**

A77 SB traffic leave at Doonholm Rd - Murdochs Lane - B7024 NB - Greenfield Avenue - A719 SB - rejoin A77 at Maidens Jct  
A77 NB follow the reverse from Maidens Jct

**Estimated Delay:**

3 - Moderate Delay, 1 - At All Times

**Works Periods:**

Work Start	Work End	Traffic Management
09/02/2019 18:00	11/02/2019 06:00	Road Closure

**Works Activities:**

Work Activity Type	Contractor	Quantity
Resurfacing	Aggregate Industries (Secondary)	3 of 3 Completed
	Lochwynd (Secondary)	
	Markon (Secondary)	
	Scotland Transerv (Primary)	

**Communication Logs:**

Log Type	Details
Log Type: Note	<b>Description:</b> Total closure of the A77 SB at Doonholm Rd - Local access maintained up to B742 Dalrymple Jct No access to Maybole. A77 NB closed at Maidens junction with local access maintained to Maybole North Gateway, no access North of Maybole.
Log Type: VMS Update Request	<b>Description:</b> VMS signing requested - A77 Closed North of Maybole  <b>VMS Location:</b> VMS/V4

Draft Media Release (optional):

## A77 Maybole North Gateway

Roadwork Identifier: SW/2019/7591

## Route:

 Start: A77 (55.36301°, -4.65869°)

 End: A77 (55.35932°, -4.67081°)

## Direction:

Southbound

## SRWR Reference Number:

2574588

## Diversion:

A77 SB traffic leave at Doonholm Rd - Murdochs Lane - B7024 NB -  
Greenfield Avenue - A719 SB - rejoin A77 at Maidens Jct  
A77 NB follow the reverse from Maidens Jct

## Estimated Delay:

3 - Moderate Delay, 1 - At All Times

## Works Periods:

Work Start	Work End	Traffic Management
09/02/2019 18:00	11/02/2019 08:00	Road Closure

## Works Activities:

Works Activity Type	Contractors	Materials
Resurfacing	Aggregate Industries (Secondary)  Lochwynd (Secondary)  Markon (Secondary)  Scotland TransServ (Primary) 	3 of 3 Completed

## Communication Logs:

Log Type	Details
Log Type: Note	Description: Total closure of the A77 SB at Doonholm Rd - Local access maintained up to B742 Dalrymple Jct No access to Maybole. A77 NB closed at Maidens junction with local access maintained to Maybole North Gateway, no access North of Maybole.

## Draft Media Release (optional):



Roadwork: SW/2019/9397


**Operating Company Contract:**


South West Unit - Transerv

A77 S/B Dutchhouse to Whitelets Rbt

**Roadwork Identifier:** SW/2019/9397

**Route:**

 **Start:** A77 - Dutch Hse Rbt to Dutch Hse Rbt (55.52440°, -4.58945°)

 **End:** A77 - Start Of 4 Lane to Whitelets Rbt (55.47652°, -4.58823°)

**Direction:**

Southbound

**SRWR Reference Number:**

2632193 2632194 2632195 2632196

**Diversions:**

Div-2- A78-Ayr rd- B743- End.

Div-3- A77 n/n- Follow div 2

**Estimated Delay:**

1 - Little or No Delay, 3 - Off Peak Hours

**Works Periods:**

Work Start	Work End	TWTO- Anticipated
19/05/2019 20:00	20/05/2019 06:00	Road Closure

**Works Activities:**

Works Activity Type	Contractors	Progress
Grass Cutting	Scotland Transerv (Primary) 	2 of 2 Completed.

**Communication Logs:**

Log Type	Description
Note	1. Reduction of all approaches to Whitelets rbt on A77 N/B. 2. Total closure of Whitelets rbt to Dutchhouse rbt on A77 N/B. 3. Total closure of A77 N/B at Sandyford rd.

**Draft Media Release (optional):**

Roadwork: SW/2019/8010


**Operating Company Contract:**


South West Unit - Transerv

A77 Bellfield to Meldwood

**Roadwork Identifier:** SW/2019/8010

**Route:**

 **Start:** A77 - Nb Slip Road Exit to On Slip From A76/A71 (55.59022°, -4.47603°)

 **End:** A77 - Slip Road Exit Nb to On Slip From B7038 (55.64187°, -4.46620°)

**Direction:**

Northbound

**SRWR Reference Number:**

Not Specified

**Diversion:**

- Div-1- A735- B7064- B7038.
- Div-2- Follow div 2.
- Div-3- Follow div 2.
- Div-4a- B7082- A735- Follow div 2.
- Div-4b- Circle rbl- Follow div 4a.

**Estimated Delay:**

1 - Little or No Delay, 3 - Off Peak Hours


**Emergency Reason:**

Late Programmed Works

**Works Periods:**

Work Start	Work End	Traffic Management
24/04/2019 20:00	25/04/2019 06:00	Road Closure
12/06/2019 20:00	13/06/2019 06:00	Road Closure
14/08/2019 20:00	15/08/2019 06:00	Road Closure

**Works Activities:**

Works Activity Type	Contractors	Progress
Grass Cutting	Scotland Transerv (Primary) 	6 of 6 Completed.

**Communication Logs:**

Log Type	Description
Log Type: Note	<b>Description:</b> 1. Total closure of A77 N/B main chwy at Bellfield inter change to Meldwood. 2. Total closure Bellfield On slip to A77 N/B. 3. Total closure Grassyards Off slip from A77 N/B. 4. Total closure Grassyards On slip to A77 N/B.
Log Type: Note	<b>Description:</b> 2617890 2617891 2617894 2617895 2617900 2617903 2617905 2617906 2617909 2617910 2617911 2617913

**Draft Media Release (optional):**

**ROADWORKS**

**Operating Company Contract:**

South West Unit - Transerv

A77 Knockcushan St Girvan NB

**Roadwork Identifier:** SW/2019/11444

**Route:**

- Start: A77 - Henriella Street Rbt to Stumpy Corner (55.24326°, -4.85851°)
- End: A77 - Stumpy Corner Jct to End Of Graveyard (55.24339°, -4.85862°)

**Direction:**

Northbound

**SRWR Reference Number:**

2716088

**Diversion:**

Local access  
Diversion will be signed at Shallockpark Rbt to Coalpots Road to Bridgemill Rbt - A77 north

**Estimated Delay:**

2 - Slight Delay, 2 - Peak Hours

**Emergency Reason:**

Late Programmed Works

**Works Periods:**

Work Start	Work End	Work Description
04/11/2019 17:00	06/11/2019 06:00	Road Closure
08/11/2019 06:00	10/11/2019 18:00	Road Closure

**Works Activities:**

Work Activity Type	Contributor	Status
Kerbing Works	Scotland Transerv (Primary) <span style="border: 1px solid black; padding: 0 2px;">65</span>	6 of 6 Completed

**Communication Logs:**

Log Type	Description
Note	Total closure of A77 northbound Knockcushan St from Henriella St to Stumpy Corner

**Draft Media Release (optional):**

**ROADWORK: SW/2019/8011**

**Operating Company Contract:**

South West Unit - Transerv

**A77 S/B Meiklewood to Bellfield On slip**

**Roadwork Identifier:** SW/2019/8011

**Route:**

**Start:** M77 - B778 Overbridge Ferwick to End Of Motorway (55.85058°, -4.45113°)

**End:** A77 - Off Slip To A78/A71 to Sb On Slip (55.59408°, -4.47788°)

**Direction:**

Southbound

**SRWR Reference Number:**

Not Specified

**Diversion:**

Div-1- B7038- B7064- A735- Follow normal signs.

Div-3a- B7062- A735- Follow div 1.

Div-3b- Circle rnt- Follow div 3a.

**Estimated Delay:**

1 - Little or No Delay, 3 - Off Peak Hours

**Works Periods:**

Works Start	Works End	Traffic Management
25/04/2019 20:00	26/04/2019 06:00	Road Closure
13/06/2019 20:00	14/06/2019 06:00	Road Closure
15/08/2019 20:00	16/08/2019 06:00	Road Closure

**Works Activities:**

Works Activity Type	Contractors	Startings
Grass Cutting	Scotland Transerv (Primary)	6 of 6 Completed.

**Communication Logs:**

Log Type	Message
Log Type: Note	Description: 1. Total closure of A77 S/B main c/way at Meiklewood Off slip to Bellfield inter change. 2. Total closure Grassyards Off slip from A77 S/B. 3. Total closure Grassyards On slip to A77 S/B. 4. Total closure Bellfield Off slip from A77 S/B.
Log Type: Note	Description: 2617920 2617921 2617925 2617927 2617929 2617930 2617931 2617940 2617941 2617943 2617945 2617946 2617947 2617949 2617950

**Draft Media Release (optional):**

ROADWORKS - SW/2019/10116

**Operating Company Contract:**

South West Unit - Transerv

A77 Dalrymple St Girvan

**Roadwork Identifier:** SW/2019/10116

**Route:**

- **Start:** A77 - Wesley Road to Duff Street (55.24012°, -4.85538°)  
■ **End:** A77 - Wesley Road to Duff Street (55.23989°, -4.85539°)

**Direction:**

Southbound

**SRWR Reference Number:**

2029010

**Diversions:**

Dalrymple St Diversion - Wesley Road - Victoria Park Road - Wrock  
 Road - regain A77 Dalrymple St  
 Local diversions in place for local streets

**Estimated Delay:**

3 - Moderate Delay, 3 - Off Peak Hours

**Works Periods:**

Work Start	Work End	Work Description
28/07/2019 09:30	28/07/2019 15:30	Road Closure

**Works Activities:**

Work Activity Type	Installation	Progress
Utility Works	Scottish Water (Primary)	1 of 1 Completed

**Communication Logs:**

Log Type	Title
Note	Description: Total closure for SW ironwork repairs

Draft Media Release (optional):

## Roadwork: SW/2019/10142


## Operating Company Contract:


South West Unit - Transerv

## A77 Hansell Village SB

Roadwork Identifier: SW/2019/10142

## Route:

 Start: A77 - Symington Sb to Dutch Hse Rbt (55.54245°, -4.56383°)

 End: A77 - Symington Sb to Dutch Hse Rbt (55.53661°, -4.57261°)

## Direction:

Southbound

## SRWR Reference Number:

2667117

## Diversion:

A77 SB traffic leave at Bellfield interchange and follow A71 WD - Warrick Interchange - A78 SB - rejoin A77 SB at Dutchhouse Rbt.

Local access to Symington maintained via Bellfield SB onslip.

## Estimated Delay:

1 - Little or No Delay, 3 - Off Peak Hours

## Emergency Reason:

Late Programmed Works

## Works Periods:

Work Start	Work End	Traffic Management
29/07/2019 20:00	05/08/2019 06:00	Road Closure

## Works Activities:

Work Activity Type	Contractors	Status
Resurfacing	Aggregate Industries (Secondary) 	14 of 14 Completed
	Markon (Secondary) 	
	Scotland Transerv (Primary) 	

## Communication Logs:

Log Type	Details
Log Type: Note	Description: Total closure of the A77 SB carriageway between Bellfield and Dutchhouse with local access maintained via Bellfield SB onslip to Symington only.
Log Type: VMS Update Request	Description: VMS request  VMS Location: VMSV3

## Draft Media Release (optional):

Roadwork: SW/2019/0012

**Operating Company Contract:**  
South West Unit - Transerv

A77 Grassyards to Dutchhouse SR

**Roadwork Identifier:** SW/2019/0012

**Route:**

- **Start:** A77 - M77 Ohio Boundary to Oil Slip to A76/A71 (55.62547°, -4.46637°)
- **End:** A77 - Symington Sb to Dutch House Rbt (55.52511°, -4.58926°)

**Direction:**

Southbound

**SRWR Reference Number:**

Not Specified

**Diversion:**

- Div-1- A71- A78- Follow normal signs.
- Div-2- Follow div 1.
- Div-3- B7038- Campbell st- A71- Follow div 1.
- Div-4- B730 - A710 - follow signs
- Div-5- A77 N/B - B730 follow Div4

**Estimated Delay:**

1 - Little or No Delay, 3 - Off Peak Hours

**Works Periods:**

Work Start	Work End	Traffic Management
26/04/2019 20:00	27/04/2019 06:00	Road Closure
14/06/2019 20:00	15/06/2019 06:00	Road Closure
16/08/2019 20:00	17/08/2019 06:00	Road Closure

**Works Activities:**

Work Activity Type	Contractors	Progress
Grass Cutting	Scotland Transerv (Primary) <a href="#">[A]</a>	6 of 6 Completed

**Communication Logs:**

Log Type	Details
Note	<b>Description:</b> 1. Near side lane closure between Grassyards on & off slip leading to a Total closure of A77 S/B main c/way at Bellfield inter change. 2. Total closure of Bellfield on slip to A77 S/B. 3. Total closure of Spittalhill on slip to A77 S/B. 4. Total closure of Tarbolton Rd S/B on slip. 5. Total closure of Symington Rd S/B on slip. 6. Traffic restrictions at Hansel Village (vehicles entering/exiting to be escorted thru site)
Note	<b>Description:</b> 2618411 2618427 2618435 2618443 2618475 2618481 2618483 2618485 2618488 2618491 2618494 2618497 2618500

**Draft Media Release (optional):**

## Roadworks SW2019/10143


## Operating Company Contract:


South West Unit - Transerv

## A77 Whatriggs to Inchgotrick

Roadwork Identifier: SW2019/10143

## Route:

 Start: A77 - 300m N Whatriggs Br to East Ayrshire Bdy (55.58996°, -4.47919°)

 End: A77 - 300m N Whatriggs Br to East Ayrshire Bdy (55.57573°, -4.50459°)

## Direction:

Southbound

## SRWR Reference Number:

2655962 2674756

## Diversion:

A77 SB traffic leave at Bellfield Interchange and follow A71 WB - Warrick Interchange - A78 SB - rejoin A77 SB at Dutchhouse Rbt

## Estimated Delay:

2 - Slight Delay, 1 - At All Times

## Emergency Reason:

Flooding

## Works Periods:

Work Start	Work End	Traffic Management
02/08/2019 20:00	07/08/2019 06:00	Road Closure

## Works Activities:

Work Activity Type	Contractors	Status
Resurfacing	Aggregate Industries (Secondary)  Markon (Secondary)  Scotland Transerv (Primary) 	8 of 8 Completed

## Communication Logs:

Log Type	Description
Log Type: Note	Description: Total closure of the A77 SB between Bellfield and Dutchhouse.
Log Type: Note	Description: Friday night works between Bellfield and Spitalhill and at Horsell Village. Access to Bogend / Symington via Spitalhill SB onslip or A77 NB from Dutchhouse.
Log Type: Note	Description: Sat/Sun A77 open south of Spitalhill onslip



8/7/2020

Roadwork: SW/2019/10143

<b>Log Type:</b> VMS Update Request	<b>Description:</b> VMS request
	<b>VMS Location:</b> VMS/A
<b>Draft Media Release (optional):</b>	

Copyright © 2020 Traffic Scotland


Roadwork ID: SW/2019/10062


**Operating Company Contract:**  
South West Unit - Transerv

A77 Dalrymple St Girvan

Roadwork Identifier: SW/2019/10062

**Route:**

 **Start:** A77 - Stumpy Corner to Wesley Road (55.24303°, -4.85550°)

 **End:** A77 - Stumpy Corner to Wesley Road (55.24231°, -4.85535°)

**Direction:**  
Southbound

**SRWR Reference Number:**  
2552029

**Diversion:**  
Cont Knockcushan St - Harrietta St - Aisle Street West and rejoin Dalrymple St

**Estimated Delay:**  
2 - Slight Delay, 3 - Off Peak Hours

**Works Periods:**

Work Start	Work End	Work Management
21/07/2019 08:00	21/07/2019 16:00	Road Closure

**Works Activities:**

Work Activity Type	Contributor	Completion
Utility Works	KN Network Services (Primary) 	1 of 1 Completed.

**Communication Logs:**

Log Type	Message
There are no communications logs to display.	

**Draft Media Release (optional):**

Transerv SW/2019/10538

### Operating Company Contract:

South West Unit - Transerv

A77 Whatriggs to Inchgotrick

Roadwork Identifier: SW/2019/10538

#### Route:

● Start: A77 - 300m N Whatriggs Br to East Ayrshire Bdy (55.58996°, -4.47918°)

■ End: A77 - 300m N Whatriggs Ur to East Ayrshire Rdy (55.57573°, -4.50459°)

#### Direction:

Southbound

#### SRWR Reference Number:

2680499

#### Diversion:

A77 SB traffic leave at Bellfield Interchange and follow A71 WB - Warrick Interchange - A78 SB - rejoin A77 SB at Dutchhouse Rbt

#### Estimated Delay:

2 - Slight Delay, 1 - At All Times

#### Emergency Reason:

Flooding

#### Works Periods:

Work Start	Work End	Traffic Management
30/08/2019 20:00	02/09/2019 06:00	Road Closure

#### Works Activities:

Work Activity Type	Contractor	Progress
Resurfacing	Aggregate Industries (Secondary)	6 of 6 Completed.
	Markon (Secondary)	
	Scotland TransServ (Primary)	

#### Communication Logs:

Log Type	Description
Log Type: Note	Description: Total closure of the A77 SB between Bellfield and Dutchhouse.
Log Type: Note	Description: works between Bellfield and Spittalhill. Access to Bogend / Symington via Spittalhill SB onslip or A77 NB from Dutchhouse.
Log Type: Note	Description: Sat/Sun A77 open south of Spittalhill onslip

Log Type: VMS Update Request	Description: VMS requested
	VMS Location: VMS/3
Draft Media Release (optional):	

View Roadwork Details

**Operating Company Contract:**

South West Unit - Transcri

**A77 Dalrymple Street Girvan**

**Roadwork Identifier:** SW/2019/10699

**Route:**

**Start:** A77 - Stumpy Corner to Wesley Road (55.24167°, -4.85531°)

**End:** A77 - Stumpy Corner to Wesley Road (55.24153°, -4.85531°)

**Direction:**

Southbound

**SRWR Reference Number:**

2663650

**Diversion:**

Continue Knocknashan St - Henrietta St and rejoin Dalrymple St at Duncan St



**Estimated Delay:**

3 - Moderate Delay, 3 - Off Peak Hours

**Works Periods:**

Work Start	Work End	Traffic Management
17/09/2019 09:30	17/09/2019 15:30	Road Closure

**Works Activities:**

Work Activity Type	Contractors	Status
Utility Works	Keir MG (Secondary)  Scottish Water (Primary) 	1 of 1 Completed.

**Communication Logs:**

Log Type	Message
----------	---------

There are no communications logs to display.

**Draft Media Release (optional):**

## ROADWORK IDENTIFIER

### Operating Company Contract:

South West Unit - Transerv

A77 Dutchhouse to Symington NB

Roadwork Identifier: SW/2019/10503

#### Route:

● Start: A77 - Dutch Hse Rbl to Symington Nb (55.53513°, -4.57510°)

■ End: A77 - Dutch Hse Rbl to Symington Nb (55.54017°, -4.56783°)

#### Direction:

Northbound

#### SRWR Reference Number:

2655841 2678994 2655834

#### Diversion:

A77 Northbound traffic follow A78 from Dutchhouse Rbl - Weirix Interchange - A71 - rejoin A77 at Ballfield Interchange

#### Estimated Delay:

2 - Slight Delay, 1 - At All Times

#### Works Periods:

Work Start	Work End	Traffic Management
21/08/2019 20:00	26/08/2019 06:00	Road Closure

#### Works Activities:

Work Activity Type	Contractors	Status
Resurfacing	Aggregate Industries (Secondary)	8 of 8 Completed
	Markon (Secondary)	
	Scotland Transerv (Primary)	

#### Communication Logs:

Log Title	Details
Log Type: Note	Description: Full closure Dutchhouse - Symington Wed + Thurs night for verge clearance works. Fri 8pm - Sat 6am for resurfacing works
Log Type: Note	Description: Local escorted access maintained to properties between Dutchhouse and Symington only, all other traffic to access from A77 SB via diversion
Log Type: VMS Update Request	Description: VMS request  VMS Location: VMS/10

Draft Media Release (optional):

Contractor: SW2019/001 & SW2019/011

**Operating Company Contract:**

South West Unit - Transerv

A77 Kilmarnock

Roadwork Identifier: SW2019/9915

**Route:**

Start: A77 - M77 Dbfo Boundary to Off Slip To A76/A71 (55.60753°, -4.47098°)

End: A77 - M77 Dbfo Boundary to Off Slip To A76/A71 (55.60680°, -4.47143°)

**Direction:**

Southbound

**SRWR Reference Number:**

2606445

**Diversions:**

B7038 Glasgow Road - B7064 Western Road- B7081 Irvine Road- A735

**Estimated Delay:**

3 - Moderate Delay, 3 - Off Peak Hours

**Works Periods:**

Work Start	Work End	Traffic Management
01/07/2019 22:00	02/07/2019 06:00	Road Closure

**Works Activities:**

Works Activity Type	Subsections	Statuses
Utility Works	Network Rail (Primary)	2 of 2 Completed.

**Communication Logs:**

Log Title	Detail
Log Type: VMS Update Request	Description: M77 SB Closed  VMS Location: VMSV4

Draft Media Release (optional):

A77 Kilmarnock

Roadwork Identifier: SW2019/9916

**Route:**

Start: A77 (55.60702°, -4.47149°)

End: A77 (55.60759°, -4.47114°)

**Direction:**

Northbound

**SRWR Reference Number:**

2606445

**Diversion:**

A735 - B7081 Irvine Road- B7064- B7038

**Estimated Delay:**

3 - Moderate Delay, 3 - Off Peak Hours

**Works Periods:**

Work Start	Work End	Traffic Management
02/07/2019 22:00	03/07/2019 06:00	Road Closure

**Works Activities:**

Work Activity Type	Count/Status	Statuses
Utility Works	Network Rail (Primary) (5)	2 of 2 Completed

**Communication Logs:**

Log Type	Description
Log Type: VMS Update Request	Description: M77 Kilmarnock Bypass closed  VMS Location: VMS/12

Draft Media Release (optional):



Home » [Roadwork](#) » [SW/2019/10955](#)


**Operating Company Contract:**


South West Unit - Transerv

[A77 Sandyford to Dutchhouse](#)

**Roadwork Identifier:** SW2019/10955

**Route:**

 **Start:** A77 - Sandyford Toll Roundabout to Sandyford Toll Roundabout (55.49787°, -4.56805°)

 **End:** A77 - Dutch Hse Rbt to Dutch Hse Rbt (55.52421°, -4.58986°)

**Direction:**

Northbound

**SRWR Reference Number:**

2696480 2696488 2696489 2696493

**Diverston:**

Leave A77 at Sandyford Rnt - continue on A719 - Join A77 at Crossroads rbt- Join A77 at Ballfield- Follow signs


**Estimated Delay:**

1 - Little or No Delay, 3 - Off Peak Hours

**Works Periods:**

Work Start	Work End	Work Management
01/10/2019 20:00	02/10/2019 06:00	Road Closure

**Works Activities:**

Work Activity Type	Contractor	Status
Inspections	Scotland Transerv (Primary) 	2 of 2 Completed

**Communication Logs:**

Log Type	Description
Note	total closure A77 sandyford to Dutchhouse

**Draft Media Release (optional):**

Project Number: SW/2019/10958


**Operating Company Contract:**

South West Unit - Transerv

**A77 Dulcrause to Sandyford**

**Roadwork Identifier:** SW/2019/10958

**Route:**

 **Start:** A77 - Dutch House R/Bout to Sandyford Toll Roundabout (55.52438°, -4.58926°)

 **End:** A77 - Whitelets Rbt to Whitelets Rbt (55.47649°, -4.58611°)

**Direction:**

Southbound

**SRWR Reference Number:**

2696719 2696721

**Diversion:**

Continue to A77 Bellfield- A76 - Crossroads rbt- A719- return to A76 at Sandyford Rbt


**Estimated Delay:**

1 - Little or No Delay, 3 - Off Peak Hours

**Works Periods:**

Work start	Work end	Trav. Management
02/10/2019 20:00	03/10/2019 06:00	Road Closure

**Works Activities:**

Works activity name	Resources	Progress
Inspections	Scotland Transerv (Primary) 	2 of 2 Completed

**Communication Logs:**

Log Type	Description
Note	Initial closure: A77 Dulcrause to Sandyford.

**Draft Media Release (optional):**

## Roadwork: SW/2019/10893


## Operating Company Contract:


South West Unit - Transerv

## A77 Bellfield to Symington

Roadwork Identifier: SW/2019/10893

## Route:

 Start: A77 - Off Slip to A78/A71 to Sb On Slip (55.50845°, -1.47634°)

 End: A77 - Last Lodge to Symington Sb (55.54819°, -4.56002°)

## Direction:

Southbound

## SRWR Reference Number:

2700858 2700858

## Diversion:

Trunk road traffic will be diverted via the A71 to the A78 SB to re-join the A77 at Dutchhouse RBL.

NB - Follow SB reverse.

## Estimated Delay:

1 - Little or No Delay, 3 - Off Peak Hours

## Works Periods:

Work Start	Work End	Facility Management
10/10/2019 20:00	13/10/2019 08:00	Road Closure

## Works Activities:

WORK ACTIVITY TYPE	Contractor	STATUS
Carriageway Patching	Aggregate Industries (Secondary) <a href="#">[A]</a>	6 of 6 Completed.
	Markon (Secondary) <a href="#">[A]</a>	
	Scotland Transerv (Primary) <a href="#">[A]</a>	

## Communication Logs:

Log Type	Description
Note	Resurfacing works at A77 Bogend to Whitelee. SB A77 road closure required from Bellfield to Symington to facilitate works. Spillalhill SB on-slip also closed to complete outstanding works.
VMS Update Request	Description: VMS request  VMS Location: VMS/V3

Draft Media Release (optional):

[Roadwork List: SW/2019/10253, SW/2019/10254, SW/2019/10255](#)


**Operating Company Contract:**


South West Unit - Transerv

A77 Auchinblane

**Roadwork Identifier:** SW/2019/10253

**Route:**

 **Start:** A77 - Old Toll Cottage to Jct Blanefield (55.33726°, -4.74862°)

 **End:** A77 - Old Toll Cottage to Jct Blanefield (55.33524°, -4.76218°)

**Direction:**

Southbound

**SRWR Reference Number:**

2670869

**Diversion:**

A77 SB traffic leave at Culzean Rd Maybole and follow R7023 Culzean Rd to join A719 SB to rejoin A77 at Maidens Jct.

A77 NB traffic follow the reverse.

**Estimated Delay:**

3 - Moderate Delay, 1 - At All Times

**Emergency Reason:**

Carriageway Defect

**Works Periods:**

Work Start	Work End	Work Management
05/08/2019 20:00	13/08/2019 06:00	Road Closure
06/08/2019 06:01	16/08/2019 19:59	Portable Traffic Lights (TTLS)
16/08/2019 20:00	19/08/2019 06:00	Road Closure

**Works Activities:**

Work Activity Type	Contractor	Status
Structural Repairs	Scotland TranServ (Primary) 	31 of 31 Completed.
Resurfacing	Aggregate Industries (Secondary) 	31 of 31 Completed.
	Markon (Secondary) 	
	Scotland TranServ (Primary) 	

**Communication Logs:**

 [Go Up](#)

 [Go Down](#)

**Log Type:**

Note

**Description:**

Overnight road closures Mon 5th Aug to Sun 11th Aug for excavations of failed SB carriageway edge and pouring of concrete foundation

Log Type: Note	Description: Continuous 2-way traffic lights in place of 600m to protect ongoing excavation and curing of concrete: Tues 5th Aug to Fri 16th Aug
Log Type: Note	Description: Full weekend closure Fri 16th Aug @ 8pm to Mon 19th Aug @ 6am for carriageway resurfacing and road markings
Draft Media Release (optional):	

## Culzean Rd - Maybole to Pennyglon

Roadwork Identifier: SW/2019/10254

## Route:

 Start: (55.36048°, -4.72361°)

 End: A77 (55.35510°, -4.68045°)

## Direction:

Southbound

## SRWR Reference Number:

Not Specified

## Diversion:

No Diversion


## Estimated Delay:

1 - Little or No Delay, 1 - At All Times

## Works Periods:

Work Start	Work End	Traffic Management
16/08/2019 20:00	19/08/2019 06:00	No Obstruction on Carriageway or Footway

## Works Activities:

Work Activity Type	Contractors	STATUS
Road Part of a Diversion Route	Scotland Transerv (Primary) 	4 of 4 Completed.

## Communication Logs:

Log Type: Note	Description: Route part of diversion for A77 closure with parking restrictions in place
-------------------	--


Draft Media Release (optional):

## A77 Auchinblain

Roadwork Identifier: SW/2019/10255

## Route:

 Start: A77 (55.33447°, -4.78366°)

 End: A77

(55.33729°, -1.74570°)

**Direction:**

Northbound

**SRWR Reference Number:**

26/0869

**Diversion:**

A77 SB traffic leave at Culzean Rd Maybole and follow B7023 Culzean Rd to join A719 SB to rejoin A77 at Maidens Jct.

A77 NB traffic follow the reverse.

**Estimated Delay:**

3 - Moderate Delay. 1 - At All Times

**Emergency Reason:**

Carriageway Defect

**Works Periods:**

Works from	Works until	Traffic Management
05/08/2019 20:00	13/08/2019 06:00	Road Closure
06/08/2019 06:01	16/08/2019 19:59	Portable Traffic Lights (TTLS)
18/08/2019 20:00	19/08/2019 06:00	Road Closure

**Works Activities:**

Works Activity Type	Work Status	Percentage
Structural Repairs	Scotland TransServ (Primary) 	31 of 31 Completed.
Resurfacing	Aggregate Industries (Secondary) 	31 of 31 Completed.
	Markon (Secondary) 	
	Scotland TransServ (Primary) 	

**Communication Logs:**

Log Type	Description
Log Type: Note	Description: Overnight road closures Mon 5th Aug to Sun 11th Aug for excavation of failed SB carriageway edge and pouring of concrete foundation
Log Type: Note	Description: Continuous 2-way traffic lights in place of 600m to protect ongoing excavation and curing of concrete Tues 5th Aug to Fri 16th Aug
Log Type: Note	Description: Full weekend closure Fri 16th Aug @ 8pm to Mon 19th Aug @ 6am for carriageway resurfacing and road markings

Draft Media Release (optional):

**SRWR Reference Number:**  
2703598

**Diversion:**  
No Diversion

**Estimated Delay:**  
2 - Slight Delay, 3 - Off Peak Hours

**Works Periods:**

Work Start	Work End	Traffic Management
14/10/2019 09:00	24/10/2019 17:00	Portable Traffic Lights (TTLS)

**Works Activities:**

Works Activity Type	Contractors	Statuses
Drainage Works	Scotland Transerv (Primary)	11 of 11 Completed.

**Communication Logs:**

Log Type	Details
Log Type: Note	Description: Progressive TTL's NB & SB
Log Type: Note	Description: works complete Thurs 24 Oct

**Draft Media Release (optional):**

**A77 SB Dalquhat - Minnihae**

**Roadwork Identifier:** SW/2019/10901

**Route:**

- Start:** A77 - High Park Jct to Jct Kirk Brae Kirkcaldy (55.32198°, -4.79401°)
- End:** A77 - North End Turnberry Climbing Lane to High Park (55.31902°, -4.80605°)

**Direction:**  
Southbound

**SRWR Reference Number:**  
2703601

**Diversion:**  
Off Maybole B7023 - B741 - B734 - Bridgmill Rbl - Re-join A77

**Estimated Delay:**  
2 - Slight Delay, 1 - At All Times

**Works Periods:**

Work Start	Work End	Traffic Management
25/10/2019 20:00	02/11/2019 06:00	Road Closure

**Works Activities:**

Works Activity Type	Contractors	Statuses
Resurfacing	Aggregate Industries (Secondary)  Scotland TransServ (Primary) 	14 of 14 Completed.

**Communication Logs:**

Log Type	Details
Log Type: Note	Description: Total closure A77 Dalquh - Minnibae resurfacing works
Log Type: VMS Update Request	Description: VMS request  VMS Location: VMSV10

Draft Media Release (optional):

A77 NB Dalquh - Minnibae

Roadwork Identifier: SW/2019/10902

Route:

-  Start: A77 (55.31924°, -4.80558°)
-  End: A77 (55.32202°, -4.79386°)

Direction:

Northbound

SRWR Reference Number:

2703601

Diversions:

Off Maidens Rd Jct Tumbury A719 - Greenfield Ave - B7024 -  
Murchies Lane - Doonholm Rd - Re-join A77



Estimated Delay:

2 - Slight Delay, 1 - At All Times

Works Periods:

Work Start	Work End	Work Management
25/10/2019 20:00	02/11/2019 06:00	Road Closure

Works Activities:

Works Activity Type	Contractors	Statuses
Resurfacing	Aggregate Industries (Secondary)  Scotland TransServ (Primary) 	14 of 14 Completed.

Communication Logs:

Log Type	Details
There are no communications logs to display.	



[Return to Roadwork List](#)


**Operating Company Contract:**


South West Unit - Transerv

A77 Dalrymple St: Girvan

Roadwork Identifier: SW/2019/11446

**Route:**

 **Start:** A77 - Stumpy Corner to Wesley Road (55.24234°, -4.85558°)

 **End:** A77 - Stumpy Corner to Wesley Road (55.24294°, -4.85550°)

**Direction:**

Southbound

**SRWR Reference Number:**

2716109

**Diversion:**

Local access maintained  
Traffic will be diverted at Urdagemill Rb to Chalpots Road - Shallochpark Rb:

**Estimated Delay:**

2 - Slight Delay, 2 - Peak Hours

**Emergency Reason:**

Late Programmed Works

**Works Periods:**

Work Start	Work End	Work Description
04/11/2019 17:00	06/11/2019 06:00	Road Closure
09/11/2019 06:00	10/11/2019 18:00	Road Closure
16/11/2019 06:00	16/11/2019 18:00	Road Closure

**Works Activities:**

Work Activity Type	Contractor	Progress
Kerbing Works	Scotland Transerv (Primary) 	7 of 7 Completed.

**Communication Logs:**

Log Type	Description
Note	Total closure of A77 south Stumpy Corner to Dalrymple St

**Draft Media Release (optional):**


Roadwork(s): SW/2019/10792, SW/2019/10793


**Operating Company Contract:**

South West Unit - Transerv

A77 South of Doonholm Road Southbound

Roadwork Identifier: SW/2019/10792

**Route:**
 Start: A77 - B7034 Jct to A79 Jct Maybole Rd (55.42592°, -4.61586°)

 End: A77 - B7034 Jct to A79 Jct Maybole Rd (55.41188°, -4.62385°)
**Direction:**

Southbound

**SRWR Reference Number:**

2892633 2700478

**Diversion:**

Leave A77 at Doonholm Rd - Murdoch's Loan - B7024 - Greenfield Avenue - A719 - Rejoin A77 Tumberry

NB Follow Reverse

**Estimated Delay:**

2 - Slight Delay, 3 - Off Peak Hours

**Works Periods:**

Work Start	Work End	Traffic Management
07/10/2019 20:00	14/10/2019 06:00	Road Closure

**Works Activities:**

Works Activity Type	Contractors	Statuses
Resurfacing	Aggregate Industries (Secondary)  Markon (Secondary)  Scotland TranServ (Primary) 	12 of 12 Completed.

**Communication Logs:**

Log Type	Description
Log Type: Note	Description: Total closure A77 South of Doonholm Rd Monday - Fri overnight for kerbing / Drainage & Tree cutting works prior to resurfacing works. Total weekend closure Friday - Monday for resurfacing works
Log Type: VMS Update Request	Description: VMS request  VMS Location: VMSN10

Draft Media Release (optional):

A77 South of Doonholm Road Northbound		
<b>Roadwork Identifier:</b> SW/2019/10793		
<b>Route:</b>		
	<b>Start:</b> A77	(55.41197°, -4.82395°)
	<b>End:</b> A77	(55.42560°, -4.61618°)
<b>Direction:</b> Northbound		
<b>SRWR Reference Number:</b> 2692633 2700478		
<b>Diversion:</b> Leave A77 Turnberry - A719 - Greenfield Ave - B7024 - Murdoch's Loan - Rejoin A77 Doonholm Rd		
SB Follow Reverse		
<b>Estimated Delay:</b> 2 - Slight Delay, 3 - Off Peak Hours		
<b>Works Periods:</b>		
<b>Work Start</b>	<b>Work End</b>	<b>Traffic Management</b>
07/10/2019 20:00	14/10/2019 06:00	Road Closure
<b>Works Activities:</b>		
<b>Work Activity Type</b>	<b>Contractors</b>	<b>Startover</b>
Resurfacing	Aggregate Industries (Secondary)  Markon (Secondary)  Scotland Transerv (Primary) 	12 of 12 Completed.
<b>Communication Logs:</b>		
<b>Log Type</b>	<b>Details</b>	
Note	<b>Description:</b> Total closure A77 South of Doonholm Rd Monday - Fri overnight for kerbing / Drainage & Tree cutting works prior to resurfacing works. Total weekend closure Friday - Monday for resurfacing works	
<b>Draft Media Release (optional):</b>		

Roadwork: SW/2019/11748


**Operating Company Contract:**


South West Unit - Transerv

A77 Dalrymple St Girvan

**Roadwork Identifier:** SW/2019/11748

**Route:**

 **Start:** A77 - Stumpy Corner to Wesley Road (55.24331°, -4.85552°)

 **End:** A77 - Wesley Road to Duff Street (55.24012°, -4.85581°)

**Direction:**

Southbound

**SRWR Reference Number:**

2729939

**Diversion:**

Knockcushan St - Henrietta St - end

**Estimated Delay:**

1 - Little or No Delay, 3 - Off Peak Hours


**Emergency Reason:**

Late Programmed Works

**Works Periods:**

Work Start	Work End	Work Management
01/12/2019 12:00	01/12/2019 19:00	Road Closure

**Works Activities:**

Work Activity Type	Contractors	Status
Third Party Works	Scotland Transerv (Primary) 	1 of 1 Completed

**Communication Logs:**

Log Type	Date	Description
Log Type: Note		Description: total closure of Dalrymple St from Stumpy corner to Wesley St for Christmas Girvan Street celebrations

**Draft Media Release (optional):**

Location: SW/2019/11770, SW/2019/11771


**Operating Company Contract:**


South West Unit - Transov

**A77 SR Dalquh - Minnibae**

**Roadwork Identifier:** SW/2019/11770

**Route:**

 **Start:** A77 - High Park Jct to Jct Kirk Brae Kirkcaldy (55.32198°, -4.79401°)

 **End:** A77 - North End Trimbony Climbing Lane to High Park (55.31902°, -4.80605°)

**Direction:**

Southbound

**SRWR Reference Number:**

2731788

**Diversion:**

Oil Maybole B7023 - B741 - B734 - Bridgemill Rbt - Re-join A77

**Estimated Delay:**

2 - Slight Delay, 1 - At All Times



**Emergency Reason:**

Late Programmed Works

**Works Periods:**

Work Start	Work End	Road Measurement
06/12/2019 20:00	07/12/2019 06:00	Road Closure

**Works Activities:**

Work Activity Type	Company	Status
Lineing Works	Markon (Secondary) 	2 of 2 Completed
	Scolland Transov (Primary) 	

**Communication Logs:**

Log Type	Details
Log Type: Note	Description: Overnight closure to install road markings to narrow twisty section currently unlined due to wet weather during original programmed visit


**Draft Media Release (optional):**

**A77 NB Dalquh - Minnibae**

**Roadwork Identifier:** SW/2019/11771

**Route:**

 **Start:** A77 (55.31924°, -4.80556°)

 End: A77

(55.32202°, -4.78886°)

**Direction:**

Northbound

**SRWR Reference Number:**

Not Specified

**Diversion:**

Off Maidens Rd Jct Tumberry A719 - Greenfield Ave - B7024 -  
Murdochs Lane - Doonholm Rd - Re-join A77

**Estimated Delay:**

2 - Slight Delay, 1 - At All Times



**Emergency Reason:**

Late Programmed Works

**Works Periods:**

Work Start	Work End	Traffic Management
06/12/2019 20:00	07/12/2019 08:00	Road Closure

**Works Activities:**

Works Activity Type	Contractors	Mileage
Lining Works	Markon (Secondary)  Scotland Transerv (Primary) 	2 of 2 Completed.

**Communication Logs:**

Log Type	Description
Note	Overnight closure to install road markings to narrow twisty section currently unlined due to wet weather during original programmed visit


Draft Media Release (optional):


## Roadworks: SW/2019/11625, SW/2019/11626

**Operating Company Contract:**

South West Unit - Transerv

A77 Seamill Cottages to New Smyrton SB

**Roadwork Identifier:** SW/2019/11625**Route:**
 **Start:** A77 - Old Smyrton to B7644 Jct (55.08140°, -4.97737°)

 **End:** A77 - Jct Ballochdowan to Old Smyrton (55.07764°, -4.87890°)
**Direction:**

Southbound

**SRWR Reference Number:**

2614744

**Diversion:**A77 Southbound traffic leave at Shallochpark Rbt (Girvan) - A714 -  
Newton Stewart Bypass - A75 WB - A751 - A77 NB

A77 Northbound traffic follow reverse from Cairnryan / Newton Stewart




**Estimated Delay:**

2 - Slight Delay, 1 - At All Times

**Works Periods:**

Work Start	Work End	Traffic Management
13/12/2019 20:00	16/12/2019 06:00	Road Closure

**Works Activities:**

Work Activity Type	Countdown	Materials
Resurfacing	Aggregate Industries (Secondary)  Markon (Secondary)  Scotland Transerv (Primary) 	4 of 4 Completed

**Communication Logs:**

Log Type	Details
Log Type: Note	Description: Full closure of the A77 between Smyrton and Auchincross, no through traffic.
Log Type: VMS Update Request	Description: VMS requested  VMS Location: VMS/Q7


Draft Media Release (optional):

A77 Seamill Cottages to New Smyrton SB

**Roadwork Identifier:** SW/2019/11626

**Route:**

 **Start:** A77 (55.07763°, -4.97910°)

 **End:** A77 (55.08155°, -4.97734°)

**Direction:**

Northbound

**SRWR Reference Number:**

Not Specified

**Diversion:**

No Diversion

**Estimated Delay:**

2 - Slight Delay, 1 - At All Times

**Works Periods:**

Work Start	Work End	Traffic Management
13/12/2019 20:00	16/12/2019 06:00	Road Closure

**Works Activities:**

Work Activity Type	Contractors	Status
Resurfacing	Aggregate Industries (Secondary)  Markon (Secondary)  Scolland Transerv (Primary) 	4 of 4 Completed.

**Communication Logs:**

Log Type [Details](#)

There are no communications logs to display.

**Draft Media Release (optional):**



Roadworks: SW/2019/11263, SW/2019/11264


**Operating Company Contract:**

South West Unit - Transov

A77 Stumpy Corner Glivan

Roadwork Identifier: SW/2019/11263

**Route:**
 **Start:** A77 - Stumpy Corner Jct to End Of Graveyard (55.24483°, -4.85435°)

 **End:** A77 - Henrietta Street Rht to Stumpy Corner (55.24326°, -4.85844°)
**Direction:**

Southbound

**SRWR Reference Number:**

2712075

**Diversion:**

A77 SB traffic leave at Bridgemill Rbt - B734 FR - Coalnots Rd SB -  
rejoin A77 at Shallochpark Rbt  
A77 NB traffic follow reverse

**Estimated Delay:**

2 - Slight Delay, 1 - At All Times

**Works Periods:**

Work Start	Work End	Traffic Management
22/11/2019 20:00	27/11/2019 06:00	Road Closure

**Works Activities:**

Works Activity Type	Contractor	Progress
Resurfacing	Aggregate Industries (Secondary) 	8 of 8 Completed.
	Scotland Transerv (Primary) 	
High Friction Works	Phoenix (Secondary) 	8 of 8 Completed.
	Scotland Transerv (Primary) 	
Lining Works	Markon (Secondary) 	8 of 8 Completed.
	Scotland Transerv (Primary) 	

**Communication Logs:**


Log Type	Details
Log Type: Note	Description: Full closure of the A77 Old St, Knockoushan St and Dalrymple St for resurfacing works at Stumpy Corner.
Log Type: Note	Description: Local access maintained SB to Old St Carpark, Glivan Harbour, Golf Course and Careray Park.


<p>Log Type:</p> <p>Note:</p>	<p>Description:</p> <p>Local access maintained NB along full extents of Hamrieta St, no right turn onto Knockcushan St</p>
<p>Draft Media Release (optional):</p>	

A77 Slumpy Corner Girvan

Roadwork Identifier: SW/2019/11264

Route:

 Start: A77 (55.24327°, -4.85848°)

 End: A77 (55.24484°, -4.85436°)

Direction:

Northbound

SRWR Reference Number:

2712075

Diversion:

A77 SB traffic leave at Bridgmill Rbt - B734 EB - Coalpots Rd SB - rejoin A77 at Shallonpark Rbt  
 A77 NB traffic follow reverse







Estimated Delay:

2 - Slight Delay, 1 - At All Times

Works Periods:

Work Start	Work End	Traffic Management
22/11/2019 20:00	27/11/2019 06:00	Road Closure

Works Activities:

Work Activity Type	Contractors	Status
Resurfacing	Aggregate Industries (Secondary) 	8 of 8 Completed.
	Scotland TransServ (Primary) 	
High Friction Works	Phoenix (Secondary) 	8 of 8 Completed.
	Scotland TransServ (Primary) 	
Lining Works	Markon (Secondary) 	8 of 8 Completed.
	Scotland TransServ (Primary) 	

Communication Logs:

Log Type: <p>Note:</p>	<p>Description:</p> <p>Full closure of the A77 Old St, Knockcushan St and Dalrymple St for resurfacing works at Slumpy Corner</p>
------------------------	---

Log Type: Note	Description: Local access maintained SR to Old St Carpark, Girvan Harbour, Golf Course and Caravan Park.
Log Type: Note	Description: Local access maintained NB along full extents of Henrietta St. no right turn onto Knockushan St
Draft Media Release (optional):	



## Roadworks: SW/2019/12052, SW/2019/12053


## Operating Company Contract:


South West Unit - Transry

## A77 Bellfield to Symington

Roadwork Identifier: SW/2019/12052

## Route:

 Start: A77 - Off Slip To A76/A71 to Sb On Slip (55.60092°, -4.47442°)

 End: A77 - East Ayrshire Bdy to Spittalhill Slip Rd (55.57031°, -4.52492°)

## Direction:

Southbound

## SRWR Reference Number:

2741484 2700858

## Diversion:

Trunk road traffic will be diverted via the A71 to the A78 SB to re-join the A77 at Dutchhouse Rbt.

## Estimated Delay:

1 - Little or No Delay, 3 - Off Peak Hours

## Works Periods:

Work Start	Work End	Traffic Management
28/01/2020 20:00	30/01/2020 06:00	Road Closure

## Works Activities:

Works Activity Type	Contractors	Status
Carnageway Patching	Aggregate Industries (Secondary)  Markon (Secondary)  Scolland TranServ (Primary) 	4 of 4 Completed.

## Communication Logs:

Log Type	Title
Log Type: Note	Description: 1. Total closure of the A77 SB at Bellfield Interchange 2. Total closure of the A77 SB On slip from Bellfield.


## Draft Media Release (optional):

## A77 Bellfield SB onslip

Roadwork Identifier: SW/2019/12053

## Route:

 Start: A77 (55.58858°, -4.47592°)

 End: A77

(55.59359°, -4.47764°)

**Direction:**

Southbound

**SRWR Reference Number:**

2700856.2741503

**Diversion:**

Trunk road traffic will be diverted via the A71 to the A78 SB to re-join the A77 at Dutchhouse Rht.

**Estimated Delay:**

1 - Little or No Delay, 3 - Off Peak Hours

**Works Periods:**

Work Start	Work End	Traffic Management
28/01/2020 20:00	30/01/2020 06:00	Road Closure

**Works Activities:**

Work Activity Type	Contractors	Status
Carriageway Patching	Aggregate Industries (Secondary)  Markon (Secondary)  Scotland TransServ (Primary) 	4 of 4 Completed.

**Communication Logs:**

Log Type	Description
Nola	1.Total closure of the A77 SB at bellfield interchange 2.Total closure of the A77 SB On slip from Bellfield.

Draft Media Release (optional):

Roadworks: SW/2019/9212, SW/2019/9226


**Operating Company Contract:**

South West Unit - Transov

A77 Cairnryan Rd to McMasters Rd

Roadwork Identifier: SW/2019/9212

**Route:**

 Start: A77 - McMasters Rd to A751 Duffries Jct (54.9090°, -5.00586°)

 End: A77 - A718 Jct to McMasters Rd (54.90547°, -5.01815°)

**Direction:**

Southbound

**SRWR Reference Number:**

02614841

**Diversion:**

A77 - A751 - A75 Blair Drive


**Estimated Delay:**

2 - Slight Delay, 1 - At All Times

**Works Periods:**

Work Start	Work End	Traffic Management
07/05/2019 08:00	07/05/2019 18:00	Road Closure

**Works Activities:**

Work Activity Type	Contractors	Stations
Resurfacing	Breedon Aggregates Ltd (Primary) 	1 of 1 Completed.

**Communication Logs:**

Log Type	Details
Log Type: Status Update	Description: Roadwork status changed to 'Requires Clarification'. Reason given: Check direction.

Draft Media Release (optional):

A77 Cairnryan Rd to McMasters Rd

Roadwork Identifier: SW/2018/9226

**Route:**

 Start: A77 (54.90518°, -5.01822°)

 End: A77 (54.90869°, -5.00810°)

**Direction:**

Northbound

**SRWR Reference Number:**

02614841

**Diversion:**

Stair Drive - A75 - A751 - A77

**Estimated Delay:**

2 - Slight Delay, 1 - At All Times

**Works Periods:**

Work Start	Work End	Traffic Management
07/05/2019 08:00	07/05/2019 18:00	Road Closure

**Works Activities:**

Works Activity Type	Contractors	Status
Resurfacing	Breadon Aggregates Ltd (Primary) 	1 of 1 Completed.

**Communication Logs:**

Log Type	Details
----------	---------

There are no communications logs to display.

**Draft Media Release (optional):**




Roadwork: SW/2019/9146, SW/2019/9147, SW/2019/9148, SW/2019/9149 ... SW/2019/9153


**Operating Company Contract:**

South West Unit - Transerv

A77 Auchinblane

**Roadwork Identifier:** SW/2019/9146**Route:**

 **Start:** A77 - Old Toll Cottage to Jct Blanefield (55.33726°, -4.74862°)

 **End:** A77 - Old Toll Cottage to Jct Blanefield (55.33524°, -4.76216°)

**Direction:**

Southbound

**SRWR Reference Number:**

2647177

**Diversion:**

A77 SB traffic leave at Culzean Rd Maybole and follow B7023 Culzean Rd to join A719 SB to rejoin A77 at Maidens Jct.

A77 NB traffic follow the reverse.

**Estimated Delay:**

3 - Moderate Delay, 1 - At All Times

**Emergency Reason:**

Carriageway Defect

**Works Periods:**

Work Start	Work End	Traffic Management
14/06/2019 20:00	18/06/2019 06:00	Road Closure
20/06/2019 20:00	21/06/2019 06:00	Road Closure

**Works Activities:**

Work Activity Type	Contractors	Progress
Resurfacing	Aggregate Industries (Secondary)  Markon (Secondary)  Scotland Transerv (Primary) 	8 of 8 Completed

**Communication Logs:**

Log Date	Description
Log Type: VMS Update Request	Description: VMS request  VMS Location: VMS/Via
Log Type: Status Update	Description: Roadwork status changed to "Requires Clarification". Reason given: direction v pins.

Log Type:	Details
Log Type: Status Update	Description: Roadwork status changed to "Requires Clarification". Reason given: SW/2019/9153 southbound pin, northbound direction.
Draft Media Release (optional):	

A77 Auchenblane

**Roadwork Identifier:** SW/2019/9147

**Route:**

 **Start:** A77 (55.33726°, -4.74862°)

 **End:** A77 (55.33524°, -4.76216°)

**Direction:**  
Southbound

**SRWR Reference Number:**  
2847177 2654076

**Diversion:**  
No Diversion

**Estimated Delay:**  
2 - Slight Delay, 1 - At All Times

**Emergency Reason:**  
Carriageway Defect

**Works Periods:**

Work Start	Work End	Traffic Management
10/06/2019 09:00	14/06/2019 19:59	Portable Traffic Lights (TTLs)
21/06/2019 06:00	28/06/2019 06:00	Portable Traffic Lights (TTLs)

**Works Activities:**

Work Activity Type	Contractors	Signaler
Resurfacing	Scolland TransServ (Primary) 	13 of 13 Completed.

**Communication Logs:**

Log Type:	Details
Log Type: Note	Description: Progressive 2-way TTLs for verge trial holes prior to main resurfacing works, TTLs in place 24hrs.
Log Type: Status Update	Description: Roadwork status changed to "Requires Clarification". Reason given: direction v pins.
Log Type: Status Update	Description: Roadwork status changed to "Requires Clarification". Reason given: SW/2019/9153 southbound pin, northbound direction.
Draft Media Release (optional):	

## A77 Auchincloch

Roadwork Identifier: SW/2019/9148

## Route:

 Start: A77 (55.33726°, -4.74862°)

 End: A77 (55.33524°, -4.76216°)

## Direction:

Southbound

## SRWR Reference Number:

2647177

## Diversion:

No Diversion


## Estimated Delay:

3 - Moderate Delay, 1 - At All Times

## Works Periods:

Work Start	Work End	Traffic Management
14/06/2019 20:00	18/08/2019 06:00	Road Closure

## Works Activities:

Works Activity Type	Contractors	Outcomes
Resurfacing	Aggregate Industries (Secondary)  Markon (Secondary)  Scotland TransServ (Primary) 	6 of 6 Completed.

## Communication Logs:

Log Type	Description
Status Update	Roadwork status changed to "Requires Clarification". Reason given: direction v pins.
Status Update	Roadwork status changed to "Requires Clarification". Reason given: SW/2019/9153 southbound pin, northbound direction.

## Draft Media Release (optional):

## A77 Culzean Rd Maybole

Roadwork Identifier: SW/2019/9149

## Route:

 Start: A77 (55.35566°, -4.67935°)

 End: (55.38053°, -4.72937°)

## Direction:

Southbound

**SRWR Reference Number:**  
Not Specified


**Diverslon:**  
No Diverslon

**Estimated Delay:**  
1 - Little or No Delay, 1 - At All Times

**Works Periods:**

Work Start	Work End	Traffic Management
14/06/2019 20:00	18/06/2019 06:00	No Obstruction on Carriageway or Footway

**Works Activities:**

Work Activity Type	Contractors	Stages
Road Part of a Diverslon Route	Scotland Transerv (Primary) 	6 of 6 Completed.

**Communication Logs:**


Log Type	Details
Log Type: Note	Description: No Parking restrictions on Culzean Rd due to route being used as the diverslon for A77 Trunk road traffic during road closure
Log Type: Status Update	Description: Roadwork status changed to "Requires Clarification". Reason given: direction v pins.
Log Type: Status Update	Description: Roadwork status changed to "Requires Clarification". Reason given: SW/2019/9153 southbound pin, northbound direction.


**Draft Media Release (optional):**

**A77 Kirkoswald**

**Roadwork Identifier:** SW/2019/9150

**Route:**

 **Start:** A77 (55.33057°, -4.77402°)

 **End:** A77 (55.32920°, -4.77904°)

**Direction:**  
Southbound

**SRWR Reference Number:**  
Not Specified



**Diverslon:**  
No Diverslon

**Estimated Delay:**  
3 - Moderate Delay, 1 - At All Times

**Works Periods:**

Work Start	Work End	Traffic Management
------------	----------	--------------------

Work Start:	Work End:	Traffic Management:
14/06/2019 20:00	16/06/2019 20:00	Convoy Working
<b>Works Activities:</b>		
Works Activity Type:	Contractors:	Distances:
Resurfacing	Aggregate Industries (Secondary) <input type="checkbox"/> Markon (Secondary) <input type="checkbox"/> Scotland TranServ (Primary) <input type="checkbox"/>	3 of 3 Completed.
<b>Communication Logs:</b>		
Log Type:	Details:	
Log Type: Note	Description: 2-way convoy TM within Kirkoswald during full closure of A77 to manage local access while carriageway patching is carried out.	
Log Type: Status Update	Description: Roadwork status changed to "Requires Clarification". Reason given: direction v pins.	
Log Type: Status Update	Description: Roadwork status changed to "Requires Clarification". Reason given: SW/2019/9153 southbound pin, northbound direction.	
Draft Media Release (optional):		

A77 Kirkoswald		
Roadwork Identifier: SW/2019/9151		
Route:		
 Start: A77	(55.32907°, -4.77930°)	
 End: A77	(55.33054°, -4.77355°)	
Direction: Northbound		
SRWR Reference Number: Not Specified		
Diversion: No Diversion		
Estimated Delay: 3 - Moderate Delay, 1 - At All Times		
Works Periods:		
Work Start:	Work End:	Traffic Management:
14/06/2019 20:00	16/06/2019 20:00	Convoy Working
<b>Works Activities:</b>		
Works Activity Type:	Contractors:	Distances:

Works Activity Type	Contractors	Progress
Resurfacing	Aggregate Industries (Secondary)	3 of 3 Completed.
	Markon (Secondary)	
	Scotland TransServ (Primary)	

**Communication Logs:**

Log Type	Details
Log Type: Note	Description: 2-way convoy TM within Kirkoswald during full closure of A77 to manage local access while carriageway patching is carried out
Log Type: Status Update	Description: Roadwork status changed to "Requires Clarification". Reason given: direction v pins.
Log Type: Status Update	Description: Roadwork status changed to "Requires Clarification". Reason given: SW/2019/9153 southbound pin, northbound direction.

Draft Media Release (optional):

**A77 Crossraguel Abbey**

Roadwork Identifier: SW/2019/9152

**Route:**

- Start: A77 (55.33959°, -4.71922°)
- End: A77 (55.33947°, -4.73151°)

**Direction:**  
Southbound

**SRWR Reference Number:**  
Not Specified

**Diversions:**  
No Diversion

**Estimated Delay:**  
3 - Moderate Delay, 1 - At All Times

**Works Periods:**

Work Start	Work End	Work Description
14/06/2019 20:00	17/06/2019 08:00	Road Closure

**Works Activities:**

Works Activity Type	Contractors	Progress
Resurfacing	Aggregate Industries (Secondary)	4 of 4 Completed.
	Markon (Secondary)	
	Scotland TransServ (Primary)	

**Communication Logs:**

## Log Type:

## Details:

Log Type:  
Note

## Description:

Patching works within the full closure for Auchentorrie resurfacing scheme. Local access escorted through this area.

Log Type:  
Status Update

## Description:

Roadwork status changed to "Requires Clarification". Reason given: direction v pins.

Log Type:  
Status Update

## Description:

Roadwork status changed to "Requires Clarification". Reason given: SW/2019/9153 southbound pin, northbound direction.

Draft Media Release (optional):

## A77 Crossraquel Abbey

Roadwork Identifier: SW/2019/9153

## Route:

 Start: A77 (55.33850°, -4.73101°)

 End: A77 (55.33957°, -4.71932°)

## Direction:

Northbound

## SRWR Reference Number:

Not Specified

## Diversion:

No Diversion

## Estimated Delay:

3 - Moderate Delay, 1 - At All Times

## Works Periods:

Work Start	Work End	Traffic Management
14/06/2019 20:00	17/06/2019 06:00	Road Closure

## Works Activities:

Work Activity Type	Contractor	Quantities
Resurfacing	Aggregate Industries (Secondary)  Markon (Secondary)  Scotland Transerv (Primary) 	4 of 4 Completed.

## Communication Logs:

## Log Type:

## Details:

Log Type:  
Note

## Description:

Patching works within the full closure for Auchentorrie resurfacing scheme. Local access escorted through this area.

Log Type:  
Status Update

## Description:

Roadwork status changed to "Requires Clarification". Reason given: direction v pins.

Log Type:	Details:
Status Update	Description: Roadwork status changed to "Requires Clarification". Reason given: SW/2019/9153 southbound pin, northbound direction.
Draft Media Release (optional):	



Roadworks: SW/2019/7544, SW/2019/7545

**Operating Company Contract:**


South West Unit - Transerv

A77 N/B Whitlets to Dutchhouse

Roadwork Identifier: SW/2019/7544

**Route:**

 **Start:** A77 - Whitlets Rbt to Whitlets Rbt. (55.47650°, -4.58668°)

 **End:** A77 - Sandyford Toll Roundabout to Dutch House Rbt (55.52410°, -4.58971°)

**Direction:**

Northbound

**SRWR Reference Number:**

in communication log

**Diversions:**

Div-2- B743- Ayr rd- A7B- End.  
Div-3- A77 s/b- Follow div 2.

**Estimated Delay:**

1 - Little or No Delay, 3 - Off Peak Hours

**Works Periods:**

Work Start	Work End	Traffic Management
28/04/2019 20:00	29/04/2019 06:00	Road Closure
10/08/2019 20:00	11/08/2019 06:00	Road Closure
12/08/2019 20:00	13/08/2019 06:00	Road Closure

**Works Activities:**

Work activity type	Contractor	Status
Grass Cutting	Scotland Transerv (Primary) <a href="#">[E]</a>	6 of 6 Completed.

**Communication Logs:**

Log Type	Details
Log Type: Note	<b>Description:</b> 1. Reduction of all approaches to Whitlets rbt on A77 N/B. 2. Total closure of Whitlets rbt to Dutchhouse rbt on A77 N/B. 3. Total closure of A77 N/B at Sandyford rd.
Log Type: Note	<b>Description:</b> 2573584 2573594 2573600 2573605 2573609 2573612 2573616 2573621 2573623 2573626 2573630 2573633

Draft Media Release (optional):

A77 S/B Dutchhouse Rbt to Whitlets Rbt

Roadwork Identifier: SW/2019/7545

**Route:**

 **Start: A77** (55.52435°, -4.59031°)  
 **End: A77** (55.47653°, -4.58610°)

**Direction:**  
 Southbound

**SRWR Reference Number:**  
 Not Specified


**Diversion:**  
 Div-2- A78- Ayr rd- B/43- End.  
 Div-3- A77 n/b- Follow div 2.

**Estimated Delay:**  
 1 - Little or No Delay, 3 - Off Peak Hours

**Works Periods:**

Work Start	Work End	Traffic Management
28/04/2019 20:00	29/04/2019 06:00	Road Closure
10/08/2019 20:00	11/06/2019 06:00	Road Closure
12/08/2019 20:00	13/08/2019 06:00	Road Closure

**Works Activities:**

Work Activity Type	Contractors	Stations
Grass Cutting	Scotland TransServ (Primary) 	6 of 6 Completed.

**Communication Logs:**

Log Type	Details
Log Type: Note	Description: 1. Reduction of all approaches to Whittlels rbt on A77 N/B. 2. Total closure of Whittlels rbt to Dutchhouse rbt on A77 N/B. 3. Total closure of A77 N/B at Sandyford rd.
Log Type: Note	Description: 2573684 2573694 2573600 2573605 2573609 2573612 2573616 2573621 2573623 2573626 2573630 2573633

**Draft Media Release (optional):**

Summary: SW/2019/11445


**Operating Company Contract:**


South West Unit - Transov

A77 Girvan Bridge St to Knockcushan St SB

Roadwork Identifier: SW/2019/11445

**Route:**

 **Start:** A77 - Stumpy Corner Jct to End Of Cravayre (55.24363° , -4.85546°)

 **End:** A77 - Stumpy Corner to Wesley Road (55.24337° , -4.85557°)

**Direction:**

Southbound

**SRWR Reference Number:**

2716092

**Diversion:**

Local diversions in place  
All traffic will be diverted from Bridgemill Rbl to Coalpots Road -  
ShallochPark Rbl

**Estimated Delay:**

2 - Slight Delay, 1 - At All Times

**Emergency Reason:**

Late Programmed Works

**Works Periods:**

Work Start	Work End	Work Description
04/11/2019 17:00	06/11/2019 06:00	Road Closure
09/11/2019 06:00	10/11/2019 18:00	Road Closure

**Works Activities:**

Work Activity Type	Countdown	Completion
Kerbing Works	Scotland, TransServ (Primary) 	6 of 6 Completed

**Communication Logs:**

Log Type	Description
Note	total closure of A77 south from Stumpy Corner to Knockcushan St

**Draft Media Release (optional):**

TrafficWatch: [View](#)

### Operating Company Contract:

South West Unit - Transerv

A77 Bellfield to Melkwood

Roadwork Identifier: SW/2020/12197

#### Route:

● Start: A77 - Nb Slip Road Exit to On Slip From A76/A71 (55.59822°, -4.47803°)

■ End: A77 - Slip Road Exit Nb to On Slip From B7038 (55.64187°, -4.46620°)

#### Direction:

Northbound

#### SRWR Reference Number:

2788388 2786421 2786425 2786428 2786431

#### Diversion:

Div-1- A735- B7064- B7038.

Div-2- Follow div 2.

Div-3- Follow div 2.

Div-4a- B7082- A735- Follow div 2.

Div-4b- Circle rht- Follow div 4a.

#### Estimated Delay:

1 - Little or No Delay, 3 - Off Peak Hours

#### Emergency Reason:

Late Programmed Works

#### Works Periods:

Work Period	Work Start	Work End/Status/Event
24/04/2020 20:00	25/04/2020 06:00	Road Closure

#### Works Activities:

Work Activity Type	Company	Status
Grass Cutting	Scotland Transerv (Primary) <a href="#">A9</a>	2 of 2 Completed.

#### Communication Logs:

Log Type	Description
Note	Essential Works under Covid-19 guidance 1. Total closure of A77 N/B main chwy at Bellfield Inter change to Melkwood. 2. Total closure Rollfield On slip to A77 N/B. 3. Total closure Grassyards Off slip from A77 N/B. 4. Total closure Grassyards On slip to A77 N/B.

Draft Media Release (optional):


Roadwork #: SW/2020/12198


**Operating Company Contract:**

South West Unit - Transerv

A77 S/B Moleknowood to Bellfield Off slip

Roadwork Identifier: SW/2020/12198

**Route:**
 Start: M77 - B778 Overbridge Forwick to End Of Motorway (55.68058, -4.45113)

 End: A77 - Off Slip To A76/A71 to Sb On Slip (55.59408, -4.47768)
**Direction:**

Southbound

**SRWR Reference Number:**

2786572 2786573 2786575 2786577 2786578

**Diversion:**

Div-1- B7038- B7064- A735- Follow normal signs.

Div-3a- B7082- A735- Follow div 1.

Div-3b- Circle rbt- Follow div 3a.


**Estimated Delay:**

1 - Little or No Delay, 3 - Off Peak Hours

**Works Periods:**

Work Start	Work End	Work Description
23/04/2020 20:00	24/04/2020 06:00	Road Closure

**Works Activities:**

Work Activity Type	Organisation	Status
Grass Cutting	Scotland Transerv (Primary) 	2 of 2 Completed

**Communication Logs:**

Log Type	Description
Note	Essential Works under Covid-19 guidance - 1. Total closure of A77 S/B main c/way at Moleknowood Off slip to Bellfield Inter change. 2. Total closure Grassyards Off slip from A77 S/B. 3. Total closure Grassyards On slip to A77 S/B. 4. Total closure Bellfield Off slip from A77 S/B.


Draft Media Release (optional):


Roadwork: SW/2020/12199

**Operating Company Contract:**

South West Unit - Transerv

A77 Grassyards to Dutchhouse SB

**Roadwork Identifier:** SW/2020/12199**Route:**
 **Start:** A77 - M77 Dbfo Boundary to Off Slip To A76/A71 (55.62547°, -4.46637°)

 **End:** A77 - Symington Sb to Dutch Hse Rbl (55.52511°, -4.58928°)
**Direction:**

Southbound

**SRWR Reference Number:**

2786824 2786828 2786831 2786833 2786835

**Diversion:**

Div-1- A71- A78- Follow normal signs.

Div-2- Follow div 1.

Div-3- B/038- Campbell st- A71- Follow div 1.

Div-4- B730 - A719 - follow signs

Div-5- A77 N/B - B730 follow Div4

**Estimated Delay:**

1 - Little or No Delay, 3 - Off Peak Hours


**Emergency Reason:**

Carriageway Defect

**Works Periods:**

Work Start	Work End	(a) To (b) (a) (b) (c)
22/04/2020 20:00	23/04/2020 06:00	Road Closure

**Works Activities:**

Works Activity Type	Contractor	Status
Grass Cutting	Scotland Transerv (Primary) 	2 of 2 Completed.

**Communication Logs:**

Log Type	Description
Note	Essential Works under Covid-19 guidance -1, Nearside lane closure between Grassyards on & off slip leading to a Total closure of A77 S/B main c/way at Belfield Inter change. 2, Total closure of Belfield on slip to A77 S/B. 3, Total closure of Spitalhill on slip to A77 S/B. 4, Total closure of Tarbolton Rd S/B on slip. 5, Total closure of Symington Rd S/B on slip. 6, Traffic restrictions at Hensel Village (vehicles entering/exiting to be escorted thru site)
Note	Essential Works under Covid-19 guidance.....cntd 2786836 2/86838

Draft Media Release (optional):

Roadwork: SW/2020/12196

**Operating Company Contract:**

South West Unit - Transerv

A77 Dutchhouse to Bellfield on slip

**Roadwork Identifier:** SW/2020/12196

**Route:**

**Start:** A77 - Dutch House Rbl to Symington NB (55.52496°, -1.58979°)

**End:** A77 - Nb Slip Road Exit to On Slip From A76/A71 (55.60100°, -1.47455°)

**Direction:**

Northbound

**SRWR Reference Number:**

2786266 2786351 2786352 2786354

**Diversion:**

- Div-1- A78- A71- Follow normal signs
- Div-2- A77 s/b- Follow div 1.
- Div-3- Follow div 2.
- Div-4- Follow div 2.
- Div-5- Follow div 2.

**Estimated Delay:**

1 - Little or No Delay, 3 - Off Peak Hours

**Works Periods:**

Work Start	Work End	Work Management
21/04/2020 20:00	22/04/2020 06:00	Road Closure

**Works Activities:**

Work Activity Type	Contractors	Duration
Grass Cutting	Scotland Transerv (Primary)	2 of 2 Completed.

**Communication Logs:**

Log Type	Description
Log Type: Note	Description: Essential Works under Covid-19 guidance ... 1. Total closure of A77 N/B main c/way at Dutchhouse rbl. 2. Total closure of Symington rd on slip to A77 N/B. 3. Total closure of Bogend rd on slip to A77 N/B. 4. Total closure of Spittalhill Off slip on A77 N/B. 5. Total closure of Bellfield Inter change off slip on A77 N/B.
Log Type: Note	Description: 2617761 2617752 2617754 2617757 2617759 2617761 2617763 2617769 2617791 2617794 2617807 2617811

**Draft Media Release (optional):**

Workwork: SW/2020/12392

**Operating Company Contract:**

South West Unit - Transserv

A77 Bellfield to Melkwood

**Roadwork Identifier:** SW/2020/12392

**Route:**

**Start:** A77 - Nb Slip Road Exit to On Slip From A76/A71 (55.59822° , -4.47603°)

**End:** A77 - Slip Road Exit Nb to On Slip From B7038 (55.84110° , -4.48620°)

**Direction:**

Northbound

**SRWR Reference Number:**

2797201 2797204 2797207 2797208 2797210

**Diversion:**

- Div-1 - A735- B7064- B7038,
- Div-2- Follow div 2.
- Div-3- Follow div 2.
- Div-4a- D/082- A735- Follow div 2.
- Div-4b- Circle rbt- Follow div 4a.

**Estimated Delay:**

1 - Little or No Delay, 3 - Off Peak Hours

**Emergency Reason:**

Late Programmed Works

**Works Periods:**

Work Start	Work End	Traffic Management
10/06/2020 20:00	11/06/2020 08:00	Road Closure

**Works Activities:**

Work Activity Type	Completed	Status
Grass Cutting	Scotland Transerv (Primary) <input checked="" type="checkbox"/>	2 of 2 Completed.

**Communication Logs:**

Log Type	Comment
Log Type: Note	Description: Essential Works under Covid-19 guidance .....1. Total closure of A77 N/B main roadway at Bellfield inter change to Melkwood. 2. Total closure Bellfield On slip to A77 N/B. 3. Total closure Grassyards Off slip from A77 N/B. 4. Total closure Grassyards On slip to A77 N/B.

**Draft Media Release (optional):**



Roadwork: SW/2020/14777

**Operating Company Contract:**

South West Unit - Transerv


A77 Bellfield NB Between On and Offslips		
<b>Roadwork Identifier:</b> SW/2020/14777		
<b>Route:</b>		
<span style="color: green;">●</span> <b>Start:</b> A77 - Nb Slip Road Exit to On Slip From A76/A71 (55.59418°, -4.47771°)		
<span style="color: red;">■</span> <b>End:</b> A77 - Nb Slip Road Exit to On Slip From A76/A71 (55.60089°, -4.47454°)		
<b>Direction:</b>		
Northbound		
<b>SRWR Reference Number:</b>		
2701082		
<b>Diversion:</b>		
A77 NB offslip to Bellfield - A77 NB onslip -return A77 NB		
<b>Estimated Delay:</b>		
1 - Little or No Delay, 3 - Off Peak Hours		
<b>Works Periods:</b>		
<b>Work Start</b>	<b>Work End</b>	<b>Traffic Management</b>
02/07/2020 20:00	04/07/2020 06:00	Road Closure
<b>Works Activities:</b>		
<b>Work Activity Type</b>	<b>Contractor</b>	<b>Progress</b>
Resurfacing	Aggregate Industries (Secondary)	4 of 4 Completed
	Markon (Secondary)	
	Scotland Transerv (Primary)	
<b>Communication Logs:</b>		
<b>Log Type</b>	<b>Description</b>	
Note	Essential Works under Covid-19 guidance.....Total Closure A77 NB Bellfield Interchange to facilitate resurfacing works Scheme 20/SW/0319/128	
<b>Draft Media Release (optional):</b>		


HomeView: SW/2020/14865

**Operating Company Contract:**

South West Unit - Transerv

A77 N/B Spittalhill to Bellfield

**Roadwork Identifier:** SW/2020/14865**Route:**
 **Start:** A77 - Spittalhill Slip Rd Nb to E, Ayrshire Rd (55.56894°, -4.52958°)

 **End:** A77 - Nb Slip Road Exit to On Slip From A76/A71 (55.59768°, -4.47616°)
**Direction:**

Northbound

**SRWR Reference Number:**

2804863 2804868

**Diversions:**

B7038 - A71 - B7081 - B7064 - Western Rd - follow signs

**Estimated Delay:**

1 - Little or No Delay, 3 - Off Peak Hours


**Emergency Reason:**

Late Programmed Works

**Works Periods:**

Work Start	Work End	Work Management
20/06/2020 20:00	21/06/2020 06:00	Road Closure

**Works Activities:**

Work Activity Type	Contractors	Status
Grass Cutting	Scotland Transerv (Primary) 	2 of 2 Completed

**Communication Logs:**

Log Type	Message
Note	Description: Essential Works under Covid-19 guidance,.....Total closure of A77 N/B Spittalhill to Bellfield for Grass Cutting

Draft Media Release (optional):

Home > Roadworks > Roadwork Index > SW/2020/12391

**Operating Company Contract:**

South West Unit - Transerv

A77 Dutchhouse to Bellfield on slip

**Roadwork Identifier:** SW/2020/12391

**Route:**

**Start:** A77 - Dutch Hse Rbt to Symington Nb (55.52496°, -4.58979°)

**End:** A77 - Nb Slip Road Ext to On Slip From A76/A71 (55.60100°, -4.47455°)

**Direction:**

Northbound

**SRWR Reference Number:**

2797101 2797104 2797105 2797106

**Diversion:**

- Div-1- A78- A71- Follow normal signs.
- Div-2- A77 s/b- Follow div 1.
- Div-3- Follow div 2.
- Div-4- Follow div 2.
- Div-5- Follow div 2.

**Estimated Delay:**

1 - Little or No Delay, 3 - Off Peak Hours

**Works Periods:**

Start/End	Work Type	Traffic Management
09/06/2020 20:00	10/06/2020 06:00	Road Closure

**Works Activities:**

Work Activity Type	Contractors	SLA Status
Grass Cutting	Scotland Transerv (Primary)	2 of 2 Completed.

**Communication Logs:**

Log Type	Date	Description
Note		Essential Works under Covid-19 guidance..... 1. Total closure of A77 N/B main o/way at Dutchhouse rbt. 2. Total closure of Symington rd on slip to A77 N/B. 3. Total closure of Bogend rd onslip to A77 N/B. 4. Total closure of Spitalhill Off slip on A77 N/B. 5. Total closure of Bellfield Inter change off slip on A77 N/B.

**Draft Media Release (optional):**

Roadworks: SW/2020/14182, SW/2020/14183


**Operating Company Contract:**


South West Unit - Transerv

**A77 SB Meiklewood to Grassyards**

**Roadwork Identifier:** SW/2020/14182

**Route:**

 **Start:** M77 - B77B Overbridge Farwick to End Of Motorway (55.65060°, -4.45110°)

 **End:** A77 - M77 Dblu Boundary to Off Slip To A76/A71 (55.62362°, -4.48661°)

**Direction:**

Southbound

**SRWR Reference Number:**

2786976 2786982

**Diversion:**

Div.1,Glasgow Rd - Western Rd - B7081 - A71 - follow signs  
Div.2,Follow Div 1

**Estimated Delay:**

1 - Little or No Delay, 2 - Off Peak Hours

**Works Periods:**

Work Start	Work End	Ruff Management
28/04/2020 20:00	29/04/2020 06:00	Road Closure

**Works Activities:**

Works Activity Type	Contractors	Status
Carriageway Patching	Scotland Transerv (Primary) 	2 of 2 Completed.

**Communication Logs:**

Log Type	Description
Note	Essential Works under Covid-19 guidance..... 1.Total closure of the A77 SB Between Meiklewood and Grassyards SB on slip, 2.Total closure Meiklewood SB onslip for Carriageway patching


**Draft Media Release (optional):**

**A77 Meiklewood SB on**

**Roadwork Identifier:** SW/2020/14183

**Route:**

 **Start:** A77 (55.64378°, -4.48148°)

 **End:** A77 (55.64393°, -4.46266°)

**Direction:**

Southbound

**SRWR Reference Number:**

2786976 2788982

**Diversion:**

Div.1.Glasgow Rd - Western Rd - B7081 - A71 - follow signs  
Div.2.Follow Div 1


**Estimated Delay:**

1 - Little or No Delay, 3 - Off Peak Hours

**Works Periods:**

Work Start	Work End	Traffic Management
28/04/2020 20:00	29/04/2020 06:00	Road Closure

**Works Activities:**

Work Activity Type	Contractor	Status
Carriageway Patching	Scotland TransServ (Primary) 	2 of 2 Completed.

**Communication Logs:**

Log Type	Details
Note	Description: Essential Works under Covid-19 guidance ..... Div.1.Glasgow Rd - Western Rd - B7081 - A71 - follow signs Div.2.Follow Div 1

**Draft Media Release (optional):**

Roadwork: SW/2020/14834


**Operating Company Contract:**


South West Unit - Transco

A77 S/B Bellfield to Dutchhouse R/bt

**Roadwork Identifier:** SW/2020/14834

**Route:**

 **Start:** A77 - Off Slip To A70/A71 to Sb On Slip (55.80117°, -4.17425°)

 **End:** A77 - Dutch Hse Rbt to Dutch Hse Rbt (55.52467°, -4.58048°)

**Direction:**

Southbound

**SRWR Reference Number:**

2804217 2804222 2804225 2804228 2804236

**Diversions:**

A77 S/B directed off at Bellfield Interchange and onto the A71 to the A78 where they will be directed south back towards Dutchhouse R/bt.

**Estimated Delay:**

1 - Little or No Delay, 3 - Off Peak Hours

**Works Periods:**

Work Start	Work End	Work Management
23/08/2020 20:00	25/06/2020 06:00	Road Closure

**Works Activities:**

Work Activity Type	Completion	Status
Lining Works	Markon (Primary) 	4 of 4 Completed

**Communication Logs:**

Log Type	Message
Note	<b>Description:</b> Essential Works under Covid-19 guidance.....Road Closure A77 S/B Bellfield to Dutchhouse for Lining Works


**Draft Media Release (optional):**


Roadworks - A77 Grassyards

**Operating Company Contract:**

South West Unit - Transerv

**A77 Grassyards to Dutchhouse SB****Roadwork Identifier:** SW/2020/12395**Route:**

 **Start:** A77 - M77 Ohio Boundary to Off Slip To A76/A71 (55.62547°, -4.18837°)

 **End:** A77 - Symington Sb to Dutch Hse Rd (55.52511°, -4.58928°)

**Direction:**

Southbound

**SRWR Reference Number:**

2797343 2797347 2797349 2797353 2797354

**Diversion:**

Div-1- A71- A78- Follow normal signs,  
 Div-2- Follow div 1.  
 Div-3- B7038- Campbell st- A71- Follow div 1.  
 Div-4- B730 - A719 - follow signs  
 Div-5- A77 NB - B730 follow Div4


**Estimated Delay:**

1 - Little or No Delay, 3 - Off Peak Hours

**Works Periods:**

Work Start	Work End	Work Management
12/08/2020 20:00	13/08/2020 06:00	Road Closure

**Works Activities:**

Work Activity Type	Work Period	Work Status
Grass Cutting	Scotland Transerv (Primary) 	2 of 2 Completed

**Communication Logs:**

Log Type	Description
Note	Essential Works under Covid-19 guidance.....1. Near side lane closure between Grassyards on & off slip leading to a Total closure of A77 S/B main c/way at Bellfield inter change, 2. Total closure of Bellfield on slip to A77 S/B, 3. Total closure of Spittalhill on slip to A77 S/B, 4. Total closure of Tarbolton Rd S/B on slip, 5. Total closure of Symington Rd S/B on slip, 6. Traffic restrictions at Hamsel Village (vehicles entering/exiting to be escorted thru site)



**Draft Media Release (optional):**

Roadworks: SW/2020/14184, SW/2020/14185

**Operating Company Contract:**

South West Unit - Transerv

A77 Dutchhouse to Symington NB		
Roadwork Identifier: SW/2020/14184		
<b>Route:</b>		
	Start: A77 - Dutch Hse Rht to Dutch Hse Rbt	(55.52503°, -1.50030°)
	End: A77 - Dutch Hse Rbt to Symington Nb	(55.54017°, -4.56783°)
<b>Direction:</b>		
Northbound		
<b>SRWR Reference Number:</b>		
2787731 2787735		
<b>Diversion:</b>		
A77 Northbound traffic follow A78 from Dutchhouse Rbt - Warrick Interchange - A71 - rejoin A77 at Bellfield Interchange		
<b>Estimated Delay:</b>		
1 - Little or No Delay, 3 - Off Peak Hours		
<b>Works Periods:</b>		
<b>Work Start</b>	<b>Work End</b>	<b>Traffic Management</b>
01/05/2020 20:00	02/05/2020 06:00	Road Closure
<b>Works Activities:</b>		
<b>Work Activity Type</b>	<b>Contractors</b>	<b>Statuses</b>
Barrier Repair	Scotland Transerv (Primary) 	2 of 2 Completed
<b>Communication Logs:</b>		
<b>Log Type</b>	<b>Description</b>	
Note	Essential Works under Covid-19 guidance ..... 1. Total closure A77 DutchHouse to Symington 2. Offside lane closure SB For Barrier repairs	
<b>Draft Media Release (optional):</b>		

A77 Dutchhouse to Symington NB		
Roadwork Identifier: SW/2020/14185		
<b>Route:</b>		
	Start: A77	(55.53092°, -4.56757°)
	End: A77	(55.52493°, -4.58881°)
<b>Direction:</b>		
Southbound		



**SRWR Reference Number:**

2787737 2787730

**Diversion:**

No Diversion


**Estimated Delay:**

1 - Little or No Delay, 3 - Off Peak Hours

**Works Periods:**

Work Start	Work End	Traffic Management
01/05/2020 20:00	02/05/2020 06:00	Lane Closure

**Works Activities:**

Works Activity Type	Contractors	Stages
Barrier Repair	Scotland TransServ (Primary) 	2 of 2 Completed.

**Communication Logs:**

Log Type	Details
Log Type: Note	Description: Essential Works under Covid-19 guidance ..... 1.Total closure A77 DutchHouse to Symington 2. Offside lane closure SB for Barrier Repairs

Draft Media Release (optional):

[View all Roadworks](#)

### Operating Company Contract:

South West Unit - Transov

A77 S/B Boundary to Grassyards On Slip

**Roadwork Identifier:** SW/2020/15129

#### Route:

**Start:** M77 - R778 Overbridge Fenwick to End Of Motorway (55.65077°, -4.45123°)

**End:** A77 - M77 Dho Boundary In Off Slip To A76/A71 (55.62000°, -4.46746°)

#### Direction:

Southbound

#### SRWR Reference Number:

2813107 2813112 2813118 2813119

#### Diversion:

Off the M77 at Junction 8 and onto the B7038 till it joins the A735. Take the A735 to the Bellfield Interchange where they can join the A77 North or South bound.

#### Estimated Delay:

2 - Slight Delay, 3 - Off Peak Hours

#### Works Periods:

Work Start	Work End	Work Management
13/07/2020 20:00	15/07/2020 06:00	Road Closure

#### Works Activities:

Class - Activity Type	Completion	Status
Lining Works	Markon (Primary)	4 of 4 Completed.
Road Stud	Markon (Primary)	4 of 4 Completed.

#### Communication Logs:

Log Type  Results

There are no communications logs to display.

#### Draft Media Release (optional):

Consolidated view of SW/2020/12383, SW/2020/12384


**Operating Company Contract:**


South West Unit - Transerv

**A77 N/B Whitelets to Dutchhouse**

**Roadwork Identifier:** SW/2020/12383

**Route:**

 **Start:** A77 - Whitelets Rbt to Whitelets Rbt (55.47650°, -4.58668°)

 **End:** A77 - Sandyford Toll Roundabout to Dutch House Rbt (55.52413°, -4.58971°)

**Direction:**

Northbound

**SRWR Reference Number:**

2785255 2785259 2785262 2785283

**Diversions:**

Div-2- B743- Ayr rd- A78- End.

Div-3- A77 s/b- Follow div 2.


**Estimated Delay:**

1- Little or No Delay, 3- Off Peak Hours

**Works Periods:**

Work Start	Work End	Work Maximum
08/06/2020 20:00	09/06/2020 06:00	Road Closure

**Works Activities:**

Works Activity Type	Contractors	Status
Grass Cutting	Scotland Transerv (Primary) 	2 of 2 Completed

**Communication Logs:**


Log Type	Details
Log Type: Note	Description: Essential Works under Covid-19 guidance ..... 1. Reduction of all approaches to Whitelets rbt on A77 N/B. 2. Total closure of Whitelets rbt to Dutchhouse rbt on A77 N/B. 3. Total closure of A77 N/B at Sandyford rd.

**Draft Media Release (optional):**

**A77 S/B Dutchhouse Rbt to Whitelets Rbt**

**Roadwork Identifier:** SW/2020/12384

**Route:**

 **Start:** A77 (55.52435°, -4.58931°)

 **End:** A77 (55.47653°, -4.58610°)

**Direction:**

Southbound

**SRWR Reference Number:**

2/05255 2/85259 2/85262 2/85263

**Diversion:**

Div-2- A78- Ayr rd- B743- End.  
Div-3- A77 n/b- Follow div 2.

**Estimated Delay:**

1 - Little or No Delay, 3 - Off Peak Hours

**Works Periods:**

Work Start	Work End	Traffic Management
08/06/2020 20:00	09/06/2020 06:00	Road Closure

**Works Activities:**

Works Activity Type	Organisation	Statuses
Grass Cutting	Scotland Transerv (Primary)	2 of 2 Completed.

**Communication Logs:**

Log Type	Details
Log Type: Note	<b>Description:</b> Essential Works under Covid-19 guidance .....1. Reduction of all approaches to Whitelets rbt on A77 S/B. 2. Total closure of Whitelets rbt to Dutchhouse rbt on A77 S/B. 3. Total closure of A77 S/B at Sandyford rd.

Draft Media Release (optional):


Roadworks: SW/2020/12192, SW/2020/12193


**Operating Company Contract:**

South West Unit - Transov

A77 N/B Whitlets to Dutchhouse

**Roadwork Identifier:** SW/2020/12192

**Route:**
 **Start:** A77 - Whitlets Rbt to Whitlets Rbt (55.47650°, -4.58688°)

 **End:** A77 - Sandyford Toll Roundabout to Dutch House Rbt (55.52413°, -4.58871°)

**Direction:**

Northbound

**SRWR Reference Number:**

2785282 2785229 2785230 2785232

**Diversion:**

Div-2- B743- Ayr rd- A78- End.

Div-3- A77 s/b- Follow div 2.


**Estimated Delay:**

1 - Little or No Delay, 3 - Off Peak Hours

**Works Periods:**

Work Start	Work End	Traffic Management
20/04/2020 20:00	21/04/2020 06:00	Road Closure

**Works Activities:**

Work Activity Type	Contractors	Status
Grass Cutting	Scotland Transov (Primary) 	2 of 2 Completed.

**Communication Logs:**

Log Type	Details
Log Type: Note	<b>Description:</b> Essential Works under Covid-19 guidance ..... 1. Reduction of all approaches to Whitlets rbt on A77 N/B. 2. Total closure of Whitlets rbt to Dutchhouse rbt on A77 N/B. 3. Total closure of A77 N/B at Sandyford rd.

Draft Media Release (optional):

A77 S/B Dutchhouse Rbt to Whitlets Rbt

**Roadwork Identifier:** SW/2020/12193

**Route:**
 **Start:** A77 (55.52435°, -4.59031°)

 **End:** A77 (55.47653°, -4.58610°)

**Direction:**

Southbound

SRWR Reference Number:

2785228 2785229 2785230 2785232

Diversions:

Div-2- A78- Ayr rd- B743- End.  
Div-3- A77 n/b- Follow div 2.


Estimated Delay:

1 - Little or No Delay, 3 - Off Peak Hours

Works Periods:

Work Start	Work End	Traffic Management
20/04/2020 20:00	21/04/2020 06:00	Road Closure

Works Activities:

Works Activity Type	Organisation	Status
Grass Cutting	Scotland TransServ (Primary) 	2 of 2 Completed.

Communication Logs:

Log Type	Details
Log Type: Note	Description: Essential Works under Covid-19 guidance ..... 1. Reduction of all approaches to Whittets rbt on A77 S/B. 2. Total closure of Whittets rbt to Dulchouse rbt on A77 S/B. 3. Total closure of A77 S/B at Sandyford rd.

Draft Media Release (optional):

[Roadworks: SW/2020/15220, SW/2020/15221](#)


**Operating Company Contract:**


South West Unit - Transerv

A77 Kilnblingan Burn to Auchencrosh

Roadwork Identifier: SW/2020/15220

**Route:**

 Start: A77 - Jct Ballochdowan to Old Smyrtan (55.07527°, -4.98221°)

 End: A77 - Jct Ballochdowan to Old Smyrtan (55.08911°, -4.98537°)

**Direction:**

Northbound

**SRWR Reference Number:**

2748092

**Diversion:**

A77 SB leave at Shallochpark Rbt Girvan - follow R714 to Newton Stewart bypass - A75 WB - A751 -rejoin A77.

A77 NB follow diversion

**Estimated Delay:**

3 - Moderate Delay, 1 - At All Times

**Works Periods:**

Work Start	Work End	Traffic Management
23/07/2020 08:00	24/07/2020 17:00	Portable Traffic Lights (TTLS)
24/07/2020 20:00	27/07/2020 06:00	Road Closure

**Works Activities:**

Work Activity/Type	Contractors	Status
Resurfacing	Aggregate Industries (Secondary)  Lochwynd (Secondary)  Markon (Secondary)  Scotland Transerv (Primary) 	6 of 6 Completed.

**Communication Logs:**

Log Type	Details
Log Type: Note	Description: full weekend closure of the A77 between Girvan and Calmnyan Port. Works between Auchencrosh and Carlock House, no through access. Local access maintained SB to Auchencrosh and NB to Carlock House.
Log Type: Note	Description: Thursday + Friday dayshift 8am-4pm 2way TTLS for verge preparation works

Draft Media Release (optional):

A77 Kilantringan Burn to Auchencrosh		
Roadwork Identifier: SW/2020/15221		
Route:		
	Start: A77	(55.06925°, -4.98534°)
	End: A77	(55.07489°, -4.98242°)
Direction: Northbound		
SRWR Reference Number: 2748092		
Diversion: A77 SB leave at Shallochpark Rbt Girvan - follow U714 to Newton Stewart bypass - A75 WB - A751 -rejoin A77. A77 NB follow diversion		
Estimated Delay: 3 - Moderate Delay, 1 - At All Times		
Works Periods:		
Work Start	Work End	Traffic Management
23/07/2020 08:00	24/07/2020 17:00	Portable Traffic Lights (TTLS)
24/07/2020 20:00	27/07/2020 06:00	Road Closure
Works Activities:		
Works Activity Type	Contractors	Completion
Resurfacing	Aggregate Industries (Secondary)  Lochwynd (Secondary)  Markon (Secondary)  Scotland TransServ (Primary) 	6 of 6 Completed.
Communication Logs:		
Log Type	Details	
Log Type: Note	Description: Thursday + Friday dayshift 9am-4pm 2way TTLS for verge preparation works	
Log Type: Note	Description: full weekend closure of the A77 between Girvan and Cairnryan Port. Works between Auchencrosh and Carlock House, no through access. Local access maintained SB to Auchencrosh and NB to Carlock House.	
Draft Media Release (optional):		



Roadworks: SW/2020/14830, SW/2020/14831

**Operating Company Contract:**


South West Unit - Transerv

**A78 Dutchhouse to Monkton**

**Roadwork Identifier:** SW/2020/14830

**Route:**

 **Start:** A77 - Dutch Hse Rbt to Dutch Hse Rbt (55.52455°, -4.59060°)

 **End:** A78 - Monkton Rbt to Monkton Rbt (55.52447°, -4.60557°)

**Direction:**

Northbound

**SRWR Reference Number:**

2804112

**Diversion:**

Directed North on the A77 to Bellfield Interchange where they will then be directed along the A71 back onto the A78


**Estimated Delay:**

1 - Little or No Delay, 3 - Off Peak Hours

**Works Periods:**

Work Start	Work End	Work Maintenance
22/06/2020 20:00	24/06/2020 06:00	Road Closure

**Works Activities:**

Work Activity Type	Contractor	Progress
Lining Works	Markon (Primary) 	4 of 4 Completed.

**Communication Logs:**

Log Type	Details
Log Type: Note	Description: Essential Works under Covid-19 guidance..... Road Closure N/D and S/D A78 Dutchhouse Rbt to Monktonhead Rbt for lining Works

**Draft Media Release (optional):**

**A78 Monkton to Dutchhouse**

**Roadwork Identifier:** SW/2020/14831

**Route:**

 **Start:** A78 (55.52473°, -4.60543°)

 **End:** A78 (55.52480°, -4.59044°)

**Direction:**

Southbound

**SRWR Reference Number:**

2804112

**Diversion:**

Traffic will be directed onto the A78 Præstwick Road until the junction with Heathfold Road where they will be directed back onto the A77

**Estimated Delay:**

1 - Little or No Delay, 3 - Off Peak Hours

**Works Periods:**

Work Start	Work End	Traffic Management
22/06/2020 20:00	24/06/2020 06:00	Road Closure

**Works Activities:**

Works Activity Type	Completion	Statuses
Lining Works	Markon (Primary) <input type="checkbox"/>	4 of 4 Completed.

**Communication Logs:**

Log Type	Details
Log Type: Note	Description: Essential Works under Covid-19 guidance..... Road Closure N/B and S/B A78 Dutchhouse R/bt to Monktonhead R/bt for lining Works

**Draft Media Release (optional):**