


Roadwork: SW2017/541


Operating Company Contract:

South West Unit - Transerv

A77 N/B Bellfield to Melkiewood

Roadwork Identifier: SW2017/541

Route:
 Start: A77 - Hurlford Int Rbt to Hurlford Int Rbt (55.59799°, -4.47637°)

 End: A77 - Slip Road Exit Nh to On Slip From B7038 (55.64207°, -4.46598°)
Direction:

Northbound

SRWR Reference Number:

2319457 / 2319466 / 2319473 / 2319482

Diversion:

Div 1 - Hurlford Rd - B7081 - Irvine Rd - Western Rd - Glasgow Rd

Div 2a - A77 S/B - Follow Div 1

Div 2b - Grassyards Rd - Rtn Grassyards Rd - A77 S/B - Follow Div 1

Estimated Delay:

1 - Little or No Delay, 3 - Off Peak Hours

Works Periods:

Work Start	Work End	Work Description
16/08/2017 20:00	17/08/2017 06:00	Road Closure

Works Activities:

Work Activity Type	Non-essential	Status
Resurfacing	Aggregate Industries (Secondary) 	2 of 2 Completed.
Lining Works	Markon (Secondary) 	2 of 2 Completed.

Communication Logs:

Log Type	Details
Log Type: Note	Description: A77 N/B Total closure from Bellfield to Melkiewood Total closure of Grassyards On slip Temp Traffic Light on E/R Grassyards Rd at Entrance to on slip

Draft Media Release (optional):

Roadwork: SW/2017/460


Operating Company Contract:


South West Unit - Transerv

A77 N/B Bellfield to Meiklewood

Roadwork Identifier: SW2017/460

Route:

 **Start:** A77 - Nb Slip Road Exit to On Slip From A76/A71 (55.59428°, -4.47788°)

 **End:** A77 - B7038 Jct to On Slip From B7038 (55.64221°, -4.46585°)

Direction:

Northbound

SRWR Reference Number:

2324331

Diversions:

Div 1 - Hurford Rd - B7081 - Irvine Rd - Western Rd - Glasgow Rd
 Div 2a - A77 S/B - Follow Div 1
 Div 2b - Grassyards Rd - Rm Grassyards Rd - A77 S/B - Follow Div 1

Estimated Delay:

1 - Little or No Delay, 3 - Off Peak Hours

Works Periods:

Work Start	Work End	Work Description
15/08/2017 20:00	16/08/2017 06:00	Road Closure

Works Activities:

Work/Activity Type	Contractor	Progress
Grass Cutting	Scotland TranServ (Primary) 	2 of 2 Completed
Carriageway Patching	Scotland TranServ (Primary) 	2 of 2 Completed
Litter Picking	Ayrshire Roads Alliance (Secondary) 	2 of 2 Completed

Communication Logs:

Log Type	Description
Note	1.A77 total closure of N/B Carriageway between Bellfield Off Slip to Glasgow Rd N/B On slip, 2.Total Closure of Grassyards N/B On Slip

Draft Media Release (optional):

Project: SW/2017/470


Operating Company Contract:


South West Unit - Transerv

A77 Melkwood to Dutchhouse

Roadwork Identifier: SW/2017/470

Route:

 **Start:** M77 - Floak Farm Overbridge to Kingswell Interchange Underbridge (55.89897°, -4.39829°)

 **End:** A77 - Off Slip To A76/A71 to Sh On Slip (55.59408°, -4.47757°)

Direction:

Southbound

SRWR Reference Number:

2324625 2324627 2324628 2324662

Diversion:

Div-1- B7038- B7084- A735- Follow normal signs.

Div-3a- B7082- A735- Follow div 1.

Div-3b- Circle rd- Follow div 3a.


Estimated Delay:

1 - Little or No Delay, 3 - Off Peak Hours

Works Periods:

Work Start	Work End	Works Management
18/08/2017 20:00	19/08/2017 08:00	Road Closure

Works Activities:

Work Activity Type	Contractors	Statuses
Grass Cutting	Scotland Transerv (Primary) 	2 of 2 Completed.

Communication Logs:

Log Title	Description
None	
Log Type: Note	Description: 1. Total closure of A77 S/B main c/way at Melkwood Off slip to Bellfield Inter change. 2. Total closure Grassyards Off slip from A77 S/B. 3. Total closure Grassyards On slip to A77 S/B. 4. Total closure Bellfield Off slip from A77 S/B.

Draft Media Release (optional):

Workwork: SW/2017/462


Operating Company Contract:


South West Unit - Transerv

A77 Bellfield to Dutchhouse

Roadwork Identifier: SW/2017/462

Route:

 Start: A77 - Oil Slip to A78/A71 to Sb On Slip (55.63088°, -4.47437°)

 End: A77 - Symington Sb to Dutch Hlse Rbt (55.52482°, -4.58941°)

Direction:

Southbound

SRWR Reference Number:

2324616 2324618 2324621 2324623

Diverston:

Div-1- A71 - A78- Follow normal signs.

Div-2- Follow div 1.

Div-3- B703U- Campbell st- A71- Follow div 1.

Div-4- B730 - A719 - follow signs

Div-5- A77 N/B - B730 follow Div4

Estimated Delay:

1 - Little or No Delay, 3 - Off Peak Hours

Works Periods:

Work Start	Work End	Traffic Management
17/08/2017 20:00	18/08/2017 06:00	Road Closure

Works Activities:

Works Activity Type	Contractors	Status
Grass Cutting	Scotland TranServ (Primary) 	2 of 2 Completed.
Carriageway Patching	Scotland TranServ (Primary) 	2 of 2 Completed.
Litter Picking	Ayrshire Roads Alliance (Secondary) 	2 of 2 Completed.

Communication Logs

Log Type	Description
Note	1.A77 S/B Total between Bellfield Int and Dutchhouse Rbt, 2.Total,Bellfield S/B on slip 3.Total on S/B Spilathill on slip 4.Total of S/B Bogend On slip 5.Total of S/B Symington On Slip.

Draft Media Release (optional):

FORWARDING ADVISORY (MSA)


Operating Company Contract:


South West Unit - Transerv

A77 Dutchhouse to Bellfield

Roadwork Identifier: SW/2017/458

Route:

 Start: A77 - Dutch Hse Rbt to Dutch Hse Rbt (55.52488°, -4.59010°)

 End: A77 - Nb Slip Road Exit to On Slip From A76/A71 (55.60131°, -4.47434°)

Direction:

Northbound

SRWR Reference Number:

2318410 2318416 2318422 2318444 2318474

Diversions:

Div 1 - A78 - A71 - Follow signs

Div 2 - A77 S/B - Follow Div 1

Div 3 - B730 - A77 S/B - Follow Div 1

Estimated Delay:

1 - Little or No Delay, 3 - Off Peak Hours

Works Periods:

Work Start	Work End	Traffic Management
14/08/2017 20:00	15/08/2017 06:00	Road Closure

Works Activities:

Work Activity Type	Contractor	Status
Grass Cutting	Scotland Transerv (Primary) 	2 of 2 Completed.
Carriageway Patching	Scotland Transerv (Primary) 	2 of 2 Completed.
Litter Picking	Ayrshire Roads Alliance (Secondary) 	2 of 2 Completed.

Communication Logs:

Log Type	Title	Description
Note		1.Total closure of A77 from Dutchhouse Rnbt to Bellfield N/B On slip 2.Total Closure of Symington Rd N/B On Slip 3, Total Closure of Bogend N/B On slip

Draft Media Release (optional):

Roadwork: SW/2017/028


Operating Company Contract:


South West Unit - Transerv

A77 Dalrymple Street

Roadwork Identifier: SW/2017/028

Route:

 **Start:** A77 - Slumpy Corner to Wesley Road (55.24200°, -4.85525°)

 **End:** A77 - Slumpy Corner to Wesley Road (55.24017°, -4.85529°)

Direction:

Southbound

SRWR Reference Number:

2260470

Diversion:

B731 / B7035/ Bennara Road/ Glendoune Street


Estimated Delay:

3 - Moderate Delay, 3 - Off Peak Hours

Works Periods:

Work Start	Work End	Traffic Management
27/08/2017 08:00	27/08/2017 17:00	Road Closure

Works Activities:

Works Activity Type	Contractors	Stages
Utility Works	Scottish Water (Primary) 	1 of 1 Completed

Communication Logs:

Log Type	Description
Notes	essential Scottish Water repairs

Draft Media Release (optional):

Roadwork: SW/2017/1137

Operating Company Contract:

South West Unit - Transerv

A77 Dutchhouse to Bellfield

Roadwork Identifier: SW/2017/1137

Route:

Start: A77 - Dutch Use Rbl to Symington Nb. (55.52490°, -4.59004°)

End: A77 - Nb Slip Road Exit to On Slip From A76/A71 (55.59833°, -4.47581°)

Direction:

Northbound

SRWR Reference Number:

2343100 2343103 2343107 2343112

Diversion:

A77 NB traffic follow A76 - Warrix Interchange - A71 - A77 NB at Bellfield

Estimated Delay:

1 - Little or No Delay, 3 - Off Peak Hours

Works Periods:

Work Start	Work End	Traffic Management
21/09/2017 20:00	22/09/2017 06:00	Road Closure

Works Activities:

Work Activity Type	Contractors	Status
Pavement Surveys	CMT (Secondary)	2 of 2 Completed.
	Scotland Transerv (Primary)	
Lining Works	Markon (Secondary)	2 of 2 Completed.
	Scotland Transerv (Primary)	
Carriageway Patching	Scotland Transerv (Primary)	2 of 2 Completed.

Communication Logs:

Log Type:	Description:
Note	Total closure of the A77 NB between Dutchhouse and Bellfield Rbl.

Draft Media Release (optional):

[View Roadwork \(SW/2017/1289\) 17/19/20](#)


Operating Company Contract:


South West Unit - Transerv

A77 Girvan

Roadwork Identifier: SW/2017/1289

Route:

 **Start:** A77 - Slumpy Corner Jct to End Of Graveyard (55.24354°, -4.85551°)

 **End:** A77 - Slumpy Corner to Wesley Road (55.24335°, -4.85555°)

Direction:

Southbound

SRWR Reference Number:

Not Specified

Diversion:

VIA - DALRYMPLE STREET - DUNCAN STREET - HENRIETTA STREET - KNOCKGUSHAN STREET - VICE VERSA


Estimated Delay:

1 - Little or No Delay, 3 - Off Peak Hours

Works Periods:

Start/End	Start/End	Activity/Work Category
26/09/2017 21:00	29/09/2017 06:00	Road Closure

Works Activities:

Work Activity Type	Count/Status	Status
Utility Works	BT (Primary) 	6 of 6 Completed

Communication Logs:

Log Type	Details
Log Type: Note	Description: Total closure for cabling works at Bridge St/Knockgushan St and Hamilton St Jct Girvan

Draft Media Release (optional):

Roadwork: SW/2017/1266


Operating Company Contract:


South West Unit - Transerv

A77 Dutchhouse to Bollfield

Roadwork Identifier: SW/2017/1266

Route:

 Start: A77 - Dutch Hse Rht to Symbington Nth (55.52492°, -4.59002°)

 End: A77 - Nth Slip Road Exit to On Slip From A76/A71 (55.80117°, -4.47444°)

Direction:

Northbound

SRWR Reference Number:

2344371 2344376 2344378 2344380 2344385

Diversion:

Div-1- A78 - A71- Follow normal signs,
Div-2- A77 s/h- Follow div 1,
Div-3- Follow div 2,
Div-4- Follow div 2,
Div-5- Follow div 2.


Estimated Delay:

1 - Little or No Delay, 3 - Off Peak Hours

Works Periods:

Work Start	Work End	Work Description
27/09/2017 20:00	28/09/2017 08:00	Road Closure

Works Activities:

Work Activity Type	Organisation	Status
Grass Cutting	Scotland Transerv (Primary) 	2 of 2 Completed.

Communication Logs:

Log Type	Description
Note	<p>Description:</p> <p>1. Total closure of A77 N/B main c/way at Dutchhouse rbt. 2. Total closure of Symbington rd on slip to A77 N/B. 3. Total closure of Bogend rd on slip to A77 N/B. 4. Total closure of Spittalhill Off slip on A77 N/B. 5. Total closure of Bollfield Inter change off slip on A77 N/B.</p>

Draft Media Release (optional):

Roadwork: SW/2017/2122


Operating Company Contract:


South West Unit - Transerv

A77 Bellfield

Roadwork Identifier: SW/2017/2122

Route:

 **Start:** A77 - 300m N Whatriggs Dr to Nb Slip Road Exit To A76/A71 (55.59357°, -4.47806°)

 **End:** A77 - Off Slip To B7038 to Start Of Motorway (55.64418°, -4.46525°)

Direction:

Northbound

SRWR Reference Number:

Not Specified

Diversion:

A71- B7081- Irvine Rd- B7064 Western rd- Glasgow Rd- end

Estimated Delay:

1 - Little or No Delay, 3 - Off Peak Hours

Emergency Reason:

Carriageway Deloc.

Works Periods:

Work Start	Work End	Traffic Management
20/11/2017 20:00	21/11/2017 06:00	Road Closure
23/11/2017 20:00	24/11/2017 06:00	Road Closure

Works Activities:

Work Activity Type	Contractors	Remarks
Barrier Repair	Scotland TransServ (Primary) 	4 of 4 Completed.

Communication Logs:

Log Type	Content
Log Type: Note	Description: Total closure of A77 northbound from bellfield to grassyends for varloguard installation and removal

Draft Media Release (optional):

XXXXXXXXXXXX-SW2017/2268


Operating Company Contract:


South West Unit - Transerv

A77 Girvan

Roadwork Identifier: SW2017/2268

Route:

 **Start:** A77 - Stumpy Corner to Wesley Road (55.24338°, -4.85555°)

 **End:** A77 - Wesley Road to Duff Street (55.24011°, -4.85588°)

Direction:

Southbound

SRWR Reference Number:

2354104

Diversion:

Carl Knockcushan St - A77 Henrietta St and follow signs

Estimated Delay:

1 - Little or No Delay, 3 - Off Peak Hours

Works Periods:

Work Start	Work End	Traffic Management
03/12/2017 08:00	03/12/2017 20:00	Road Closure

Works Activities:

Work Activity Type	Contractors	Status
Third Party Works	Scotland Transerv (Primary) 	1 of 1 Completed

Communication Logs:

Log Type	Description
Log Type: Note	Description: Total closure of Dalrymple St from Knockcushan St Jct to Wesley Road Jct for Girvan Street Party

Draft Media Release (optional):

Home » Roadworks » SW/2018/2813


Operating Company Contract:


South West Unit - Transov

A77 Grassyards

Roadwork Identifier: SW/2018/2813

Route:

 **Start:** A77 - M77 Dbfo Boundary to Off Slip To A76/A71 (55.62652°, -4.46830°)

 **End:** A77 - M77 Dbfo Boundary to Off Slip To A76/A71 (55.62614°, -4.46811°)

Direction:

Southbound

SRWR Reference Number:

2392208

Diversion:

Bellfield interchange- return A77 N/B- follow normal signs

Estimated Delay:

1 - Little or No Delay, 3 - Off Peak Hours

Works Periods:

Work Start	Work End	Work Management
11/01/2018 20:00	12/01/2018 08:00	Road Closure

Works Activities:

Work Activity Type	Contractors	Status
Carriageway Patching	Scotland Transov (Primary) 	2 of 2 Completed

Communication Logs:

Log Type	Description
Note	total closure of Grassyards off slip on A77 southbound


Draft Media Release (optional):

Roadwork: SW/2017/1267

Operating Company Contract:

South West Unit - Transerv

A77 Bellfield to Dutchhouse

Roadwork Identifier: SW/2017/1267**Route:**
 **Start:** A77 - No Slip Road Exit to On Slip From A76/A71 (55.60038°, -4.47474°)

 **End:** A77 - Symington Sb to Dutch Hse Rbt (55.52478°, -4.58945°)
Direction:

Southbound

SRWR Reference Number:

2344331 2344335 2344337 2344342

Diversion:

Div-1- A71- A78- Follow normal signs.

Div-2- Follow div 1.

Div-3- B7038- Campbell st- A71- Follow div 1.

Div-4- B730 - A719 - follow signs

Div-5- A77 N/B - B730 follow Div4


Estimated Delay:

1 - Little or No Delay, 3 - Off Peak Hours

Works Periods:

Work Start	Work End	Work Description
28/09/2017 20:00	29/09/2017 06:00	Road Closure

Works Activities:

Works Activity Type	Completion	Status
Grass Cutting	Scotland Transerv (Primary) 	2 of 2 Completed.

Communication Logs:

Log Type	Description
Note	<p>on site</p> <p>1. Total closure of A77 S/B main c/way at Bellfield inter change. 2. Total closure of Bellfield on slip to A77 S/B. 3. Total closure of Spittalhill on slip to A77 S/B. 4. Total closure of Tarbolton Rd S/B on slip. 5. Total closure of Symington Rd S/B on slip. 6. Traffic restrictions at Hansel Village (vehicles entering/exiting to be escorted thru site)</p>

Draft Media Release (optional):

Roadwork: SW/2017/2149


Operating Company Contract:


South West Unit - Transerv

A77 Adamton to Railburn SB

Roadwork Identifier: SW/2017/2149

Route:

 Start: A77 - Dutch House R/Bout to Sandyford Toll Roundabout (55.51689°, -4.57808°)

 End: A77 - Dutch House R/Bout to Sandyford Toll Roundabout (55.51380°, -4.57262°)

Direction:

Southbound

SRWR Reference Number:

2381117

Diversion:

A77 SB traffic follow A78 - Monktonhead Rbt - A79 SB - Main St / Ayr Rd - B743 Heathfield Rd - rejoin A77 SB at Whitelefs Rbt




Estimated Delay:

↑ Little or No Delay, 3 - Off Peak Hours

Works Periods:

Work Start	Work End	Traffic Management
23/11/2017 20:00	27/11/2017 06:00	Road Closure
25/11/2017 06:01	26/11/2017 19:59	Lane Closure

Works Activities:

Works Activity Type	Contractor	Progress
Resurfacing	Aggregate Industries (Secondary)  Markon (Secondary)  Scotland Transerv (Primary) 	10 of 10 Completed.

Communication Logs:

Log Type	Description
Note	Overnight total closures Dutchhouse to Sandyford Rd, Sat/Sun daytime Lane 1 closure to allow materials to cool.

Draft Media Release (optional):

Transerv: SW/2018/2896


Operating Company Contract:


South West Unit - Transerv

A77 Sandyford to Dutchhouse

Roadwork Identifier: SW/2018/2896

Route:

 **Start:** A77 - Sandyford Toll Roundabout to Sandyford Toll Roundabout (55.49797°, -4.56599°)

 **End:** A77 - Sandyford Toll Roundabout to Dutch House (Rt) (55.52415°, -4.58976°)

Direction:

Northbound

SRWR Reference Number:

2400798 2400806

Diversion:

Whitlets rbi - Heathfield Rd - Ayr Rd - A79 - Follow signs


Estimated Delay:

1 - Little or No Delay, 3 - Off Peak Hours

Works Periods:

Work Start	Work End	Traffic Management
29/01/2018 20:00	30/01/2018 06:00	Road Closure

Works Activities:

Work Activity Type	Contractor	Status
Carrageway Patching	Scotland Transerv (Primary) 	2 of 2 Completed

Communication Logs:

Log ID	Issue
Log Type: Note	Description: Total closure of A77 Northbound from Sandyford to Dutchhouse

Draft Media Release (optional):

Roadwork ID: SW/2018/3075


Operating Company Contract:


South West Unit - Transerv

A77 Adarnton to Raithburn SB

Roadwork Identifier: SW/2018/3075

Route:

 Start: A77 - Dutch House R/Bout to Sandyford Toll Roundabout (55.51689°, -4.57898°)

 End: A77 - Dutch House R/Bout to Sandyford Toll Roundabout (55.51380°, -4.57282°)

Direction:

Southbound

SRWR Reference Number:

2382467

Diverston:

A77 SB traffic follow A78 - Monktonhead Rbt - A79 SB - Main St / Ayr Rd - B743 Heathfield Rd - rejoin A77 SB at Whitelets Rbt

Estimated Delay:

1 - Little or No Delay, 3 - Off Peak Hours

Works Periods:

Work Start	Work End	Work Management
08/02/2018 20:00	10/02/2018 06:00	Road Closure

Works Activities:

Work Activity Type	Contributors	Progress
Resurfacing	Scotland Transerv (Primary)  USL (Universal Sealants) (Secondary) 	4 of 4 Completed.

Communication Logs:

Log Type	Description
Log Type: Note	Description: Total closure of the A77 SB at Dutchhouse Rbt for bridge joint installation


Draft Media Release (optional):


Roadwork: SW/2018/2907

Operating Company Contract:

South West Unit - Transerv

A77 (nb Symington)

Roadwork Identifier: SW/2018/2907**Route:**
 **Start:** A77 - Dutch Hse Rbt to Symington Nb (55.52494°, -4.59019°)

 **End:** A77 - Nh Slip Road Exit to On Slip From A76/A71 (55.59016°, -4.47084°)
Direction:

Northbound

SRWR Reference Number:

2405817 2405822 2405837

Diversion:

A78- A71 Bellfield -End

Estimated Delay:

1 - Little or No Delay, 3 - Off Peak Hours

Works Periods:

Work Start	Work End	Traffic Management
31/01/2018 20:00	01/02/2018 06:00	Road Closure

Works Activities:

Works Activity Type	Contractors	Progress
Carrageway Patching	Scotland Transerv (Primary) 	2 of 2 Completed

Communication Logs:

Log Type	Description
Log Type: Note	Description: Total closure of A77 Dutchhouse to Bellfield

Draft Media Release (optional):

ROADWORKS


Operating Company Contract:


South West Unit - Transerv

A77 Bellfield to Dutchhouse

Roadwork Identifier: SW/2018/2993

Route:

 **Start:** A77 - Off Slip To A70/A71 to Sb On Slip (55.80073°, -4.47437°)

 **End:** A77 - Symington Sb to Dutch Hse Rbt. (55.52471°, -4.58947°)

Direction:

Southbound

SRWR Reference Number:

2406072 2406074 2406080 2406084

Diversion:

1. A77 Bellfield- A71- A78- Follow Signs
2. Spittalhill- Ayr Rd- A71- Follow Div 1.
3. Bugend- A77 N/B- Bellfield- Follow Div 1.
4. Symington- A77 N/B- Follow 3

Estimated Delay:

1 - Little or No Delay, 3 - Off Peak Hours

Works Periods:

Work Start	Work End	Public Information
01/02/2018 20:00	02/02/2018 06:00	Road Closure

Works Activities:

Work Activity Type	Contractors	Status
Carriageway Patching	Scotland Transerv (Primary) 	2 of 2 Completed

Communication Logs:

Log Type	Description
Note	Total closure of A77 Sbc Bellfield to Dutchhouse

Draft Media Release (optional):

~~Roadwork: SW2018/3002~~

Operating Company Contract:

South West Unit - Transerv

A77 Grassyards		
Roadwork Identifier: SW2018/3002		
Route:		
●	Start: A77 - Start Of Sb On Slip to End Of Sb On Slip (55.82234°, -4.46621°)	
■	End: A77 - M77 Dho Boundary to Off Slip To A78/A1 (55.61986°, -4.46740°)	
Direction: Southbound		
SRWR Reference Number: 2406133		
Diversion: A77 northbound- Moiklewood- B7035- return A77 Southbound- End		
Estimated Delay: 1 - Little or No Delay, 3 - Off Peak Hours		
Works Periods:		
Work Start	Work End	Traffic Management
01/02/2018 20:00	02/02/2018 06:00	Road Closure
Works Activities:		
Work Activity Type	Contractor	Status
Carriageway Patching	Scotland Transerv (Primary) AB	2 of 2 Completed.
Communication Logs:		
Log Type	Details	
Log Type: Note	Description: total closure of Grassyards southbound onslip	
Draft Media Release (optional):		

Roadwork: SW/2018/3821


Operating Company Contract:


South West Unit - Transerv

A77 Bellfield

Roadwork Identifier: SW/2018/3821

Route:

 **Start:** A77 - A76/A71 Rbt to Sb On Slip (55.59358°, -4.47592°)

 **End:** A77 - Off Slip to A76/A71 to Sb On Slip (55.59358°, -4.47779°)

Direction:

Southbound

SRWR Reference Number:

2425837

Diversion:

A77 n/b Grassyards- Return A77 s/b- End


Estimated Delay:

1 - Little or No Delay, 3 - Off Peak Hours

Works Periods:

Work Start	Work End	Traffic Management
12/03/2018 20:00	14/03/2018 06:00	Road Closure

Works Activities:

Work Activity Type	Contractor	Progress
Drainage Works	Scotland Transerv (Primary) 	4 of 4 Completed

Communication Logs:

Log Type	Description
Note	Total closure of Bellfield on slip to A77 Sb

Draft Media Release (optional):

Roadwork: SW/2018/3546

Operating Company Contract:

South West Unit - Transov

A77 Bellfield

Roadwork Identifier: SW/2018/3546

Route:

● **Start:** A77 - A76/A71 Rbt to Sb On Slip (55.59660°, -4.47591°)

■ **End:** A77 - A76/A71 Rbt to Str On Slip (55.59377°, -4.47743°)

Direction:

Southbound

SRWR Reference Number:

2415105

Diversion:

A77 North- Grassyards- Return A77 South- End

Estimated Delay:

1 - Little or No Delay, 3 - Off Peak Hours

Works Periods:

Work Start	Work End	Mobile Management
22/02/2018 20:00	23/02/2018 06:00	Road Closure

Works Activities:

Works Activity Type	Contractors	Status
Inspections	Scotland Transerv (Primary)	2 of 2 Completed

Communication Logs:

Log Type	Description
Note	total closure of A77 Bellfield on slip southbound

Draft Media Release (optional):

Roadwork: SW/2018/3055


Operating Company Contract:


South West Unit - Transerv

A77 Spittalhill to Inchgolrick NB

Roadwork Identifier: SW/2018/3055

Route:

 Start: A77 - Spittalhill Slip Rd Nb to E. Ayrshire Bdy (55.56915°, -4.52919°)

 End: A77 - E. Ayrshire Bdy to 300m N Whatriggs Dr (55.57333°, -4.51562°)

Direction:

Northbound

SRWR Reference Number:

2363215 2378546 2363221

Diversion:

A77 Northbound traffic follow A78 NB to Warrix Interchange to A71 EB to rejoin A77 NB at Bellfield Interchange

Estimated Delay:

1 - Little or No Delay, 1 - At All Times

Works Periods:

Work Start	Work End	Traffic Management
30/01/2018 20:00	01/02/2018 06:00	Road Closure

Works Activities:

Works activity Type	Commenced	Completed
Resurfacing	Scotland TranServ (Primary)  USL (Universal Sealants) (Secondary) 	4 of 4 Completed.

Communication Logs:

Log Type	Details
Log Type: Note	Description: Total closure of the A77 NB at Dutchhouse Rbt, local access maintained to Spittalhill NB offslip

Draft Media Release (optional):

Roadwork: SW/2020/15544


Operating Company Contract:


South West Unit - Transov

A77, 94 Dalrymple Street

Roadwork Identifier: SW/2020/15544

Route:

 Start: A77 - Stumpy Corner to Wesley Road (55.24091°, -4.85534°)

 End: A77 - Stumpy Corner to Wesley Road (55.24084°, -4.85533°)

Direction:

Southbound

SRWR Reference Number:

2287443

Diversion:

Dalrymple Street/ Ailsa Street E/ Roadlands Road/ Wesley Road/
Dalrymple Street

Henrietta Street/ Ailsa Street W/ Duncan Street/ Dalrymple Street

Estimated Delay:

1 - Little or No Delay, 3 - Off Peak Hours



Emergency Reason:

3rd Party/Utility defect

Works Periods:

Work Start	Work End	Work Category
16/07/2017 09:30	16/07/2017 17:28	Road Closure

Works Activities:

Work Activity Type	Countdown	Status
Utility Works	BT (Primary)  KN Network Services (Secondary) 	1 of 1 Not Completed.

Communication Logs:

Log Type	Details
----------	---------

There are no communications logs to display.

Draft Media Release (optional):

File Download: SW/2017/1254, SW/2017/1255


Operating Company Contract:


South West Unit - Transerv

A77 High Street Maybole

Roadwork Identifier: SW/2017/1254

Route:

 **Start:** A77 - Jct John Knox St to Jct B7023 Culzean Rd (55.35374°, -4.60252°)

 **End:** A77 - Jct John Knox St to Jct B7023 Culzean Rd (55.35436°, -4.68144°)

Direction:

Northbound

SRWR Reference Number:

2300672

Diversions:

N/B: Whitehall - Kirkoswald Road - D741 - Linfern Road - B7023 - Dailly Road

S/B: Main street - A77 - Donnhalm road - Aliuway - Longhill Avenue - Ayr Road - Kirkoswald Road

Estimated Delay:

2 - Slight Delay, 3 - Off Peak Hours


Emergency Reason:

3rd Party/Utility defect

Works Periods:

Work Start	Work End	Traffic Management
17/09/2017 09:30	17/09/2017 15:30	Road Closure

Works Activities:

Works Activity Type	Countdown	Status
Utility Works	BT (Primary) 	1 of 1 Completed

Communication Logs:

Log Type	U63018
Log Type: Note	Description: Total closure for repair to ironworks between 22 and 58 High St Maybole

Draft Media Release (optional):

A77 High Street Maybole

Roadwork Identifier: SW/2017/1255

Route:

 **Start: A77** (55.35436°, -4.68139°)

 **End: A77** (55.35376°, -4.68244°)

Direction:
Southbound

SRWR Reference Number:
2300672

Diversions:
N/B: Whitehall - Kirkoswald Road - B741 - Linfern Road - B7023 - Dailly Road
S/B: Main street - A77 - Doonholm road - Alloway - Loughill Avenue - Ayr Road - Kirkoswald Road


Estimated Delay:
2 - Slight Delay, 3 - Off Peak Hours

Emergency Reason:
3rd Party/Utility defect

Works Periods:

Work Start	Work End	Traffic Management
17/09/2017 09:30	17/09/2017 15:30	Road Closure

Works Activities:

Work Activity Type	Completion	Stages
Utility Works	BT (Primary) 	1 of 1 Completed.

Communication Logs:

Log Type	Message
Log Type: Note	Description: Total closure for BT/MUS repairs to ironworks on High St Maybole between 22 and 68

Draft Media Release (optional):


Roadwork ID: SW/2017/341, SW/2017/342


Operating Company Contract:

South West Unit - Transov

A77 S/B Bellfield to Dutchhouse Total closure

Roadwork Identifier: SW/2017/341

Route:
 **Start:** A77 - Off Slip To A76/A71 to Sb On Slip (55.60114°, -4.47426°)

 **End:** A77 - Dutch Hse Rht to Dutch Hse Rbl (55.52468°, -4.58947°)
Direction:

Southbound

SRWR Reference Number:

2316430 2316441 2316444 2316447

Diversion:

Div-1- A71- A70- Follow normal signs.
 Div-2- Follow div 1.
 Div-3- B7038- Campbell st- A71- Follow div 1.
 Div-4- B730 - A710 - follow signs
 Div-5- A77 N/B - B/30 follow Div4

Estimated Delay:

1 - Little or No Delay, 3 - Off Peak Hours

Works Periods:

Work Start	Work End	Traffic Management
27/07/2017 20:00	28/07/2017 06:00	Road Closure

Works Activities:

Works Activity Type	Contractor	Status
Grass Cutting	Scotland Transerv (Primary) 	2 of 2 Completed.
Carriageway Patching	Scotland Transerv (Primary) 	2 of 2 Completed.
Litter Picking	North Ayrshire Council (Primary) 	2 of 2 Completed.

Communication Logs:

Log Type	Details
Log Type: Note	Description: 1. Total closure of A77 S/B main c/way at Bellfield Inter change. 2. Total closure of Bellfield on slip to A77 S/B. 3. Total closure of Spittalhill on slip to A77 S/B. 4. Total closure of Tarbolton Rd S/B on slip. 5. Total closure of Symington Rd S/B on slip. 6. Traffic restrictions at Hansel Village (vehicles entering/exiting to be escorted thru site)

Draft Media Release (optional):

A77 N/B Dutchhouse to Bellfield

Roadwork Identifier: SW/2017/532

Route:

 **Start: A77** (55.52493°, -4.59005°)

 **End: A77** (55.60054°, -4.47485°)

Direction:

Nadbound

SRWR Reference Number:

2317891 2317893 2317994 2317998 2318000

Diverson:

- Div-1- A78- A71- Follow normal signs.
- Div-2- A77 s/b- Follow div 1.
- Div-3- Follow div 2.
- Div-4- Follow div 2.
- Div-5- Follow div 2.

Estimated Delay:

1 - Little or No Delay, 3 - Off Peak Hours


Emergency Reason:

Canlagoway Detect

Works Periods:

Work Start	Work End	Traffic Management
28/07/2017 20:00	29/07/2017 06:00	Road Closure

Works Activities:

Work Activity Type	Contractor	Status
Grass Cutting	Scotland TransServ (Primary) 	2 of 2 Completed.

Communication Logs:

Log Type	Description
Note	<p>Description:</p> <p>1. Total closure of A77 N/B main c/way at Dutchhouse rbl. 2. Total closure of Symington rd on slip to A77 N/B. 3. Total closure of Bogend rd onslip to A77 N/B. 4. Total closure of Spittalhill Off slip on A77 N/B. 5. Total closure of Bellfield Inter change off slip on A77 N/B.</p>

Draft Media Release (optional):

Filter Roadworks: SW/2017/539, SW/2017/540


Operating Company Contract:


South West Unit - Transerv

A77 Dalrymple Street Girvan

Roadwork Identifier: SW/2017/539

Route:

 **Start:** A77 - Duncan Street to Henrietta Street Roundabout (55.24315°, -4.85869°)

 **End:** A77 - Duncan Street to Henrietta Street Roundabout (55.24201°, -4.85854°)

Direction:

Southbound

SRWR Reference Number:

2321317

Diversion:

Knockcushan Street - Henrietta Street - Kirkpatrick Street - return to Dalrymple Street


Estimated Delay:

2 - Slight Delay, 2 - Peak Hours

Works Periods:

Work Start	Work End	Traffic Management
06/08/2017 08:00	06/08/2017 16:00	Road Closure

Works Activities:

Works Activity Type	Connectors	Status
Third Party Works	BT (Primary) 	1 of 1 Completed.

Communication Logs:

Log Type	Date
Log Type: Note	Description: Total closure of Dalrymple Street Girvan between Knockcushan St and Ailsa Street

Draft Media Release (optional):

A77 Dalrymple Street Girvan

Roadwork Identifier: SW/2017/540

Route:

 **Start:** A77 (55.24201°, -4.85854°)

 **End:** A77 (55.24313°, -4.85871°)

Direction:

Northbound

SRWR Reference Number:

2321317

Diversion:

Kirkpatrick St - Herrietta St - Knockcushan St


Estimated Delay:

2 - Slight Delay, 2 - Peak Hours

Works Periods:

Work Start	Work End	Traffic Management
06/08/2017 08:00	06/08/2017 16:00	Road Closure

Works Activities:

Works Activity Type	Contractors	STATUS
Third Party Works	BT (Primary) 	1 of 1 Completed

Communication Logs:

Log Type	Details
Log Type: Note	Description: Total closure of Dalrymple Street Girvan between Knockcushan St and Ailsa Street

Draft Media Release (optional):

Roadwork: SW2017/461, SW2017/463, SW2017/464, SW2017/465

Operating Company Contract:

South West Unit - Transerv

A77 Total closure of N/B Whitlatts to Dutchhouse		
Roadwork Identifier: SW2017/461		
Route:		
	Start: A77 - Whitlatts Rbl to Whitlatts Rbl	(55.47650°, -4.58664°)
	End: A77 - Sandyford Toll Roundabout to Dutch House Rbl	(55.52416°, -4.58971°)
Direction: Northbound		
SRWR Reference Number: 2324435 2324455 2324481 2324489 2324519		
Diversion: Div 1a - Heathfield Rd - Ayr Rd - A79 Div 1b - A77 S/B - follow Div 1a		
Estimated Delay: 1 - Little or No Delay, 3 - Off Peak Hours		
Works Periods:		
Work Start	Work End	Traffic Management
16/08/2017 20:00	17/08/2017 06:00	Road Closure
Works Activities:		
Work Activity Type	Contractors	Statuses
Grass Cutting	Scotland Transerv (Primary) 	2 of 2 Completed.
Carriageway Patching	Scotland Transerv (Primary) 	2 of 2 Completed.
Litter Picking	Ayrshire Roads Alliance (Secondary) 	2 of 2 Completed.
Communication Logs:		
Log Type	Details	
Log Type: Note	Description: Total closure of A77 N/B and S/B Whitlatts to Dutchhouse	
Draft Media Release (optional):		

A77 Total closure of S/B Dutchhouse to Whitlatts		
Roadwork Identifier: SW2017/463		
Route:		

Start: A77 (55.52429°, -4.58945°)
End: A77 (55.47850°, -4.58823°)

Direction:
 Southbound

SRWR Reference Number:
 Not Specified

Diversion:
 No Diversion

Estimated Delay:
 1 - Little or No Delay, 3 - Off Peak Hours

Works Periods:

Work Start	Work End	Traffic Management
16/08/2017 20:00	17/08/2017 08:00	Road Closure

Works Activities:

Works Activity Type	Contractors	Statuses
Grass Cutting	Scotland TransServ (Primary)	2 of 2 Completed.
Carriageway Patching	Scotland TransServ (Primary)	2 of 2 Completed.
Litter Picking	Ayrshire Roads Alliance (Secondary)	2 of 2 Completed.

Communication Logs:

Log View Details
 There are no communications logs to display.

Draft Media Release (optional):

A77 N/B Dutchhouse to Monktonhead to

Roadwork Identifier: SW/2017/464

Route:
Start: A77 (55.52452°, -4.59057°)
End: A78 (55.52448°, -4.60544°)

Direction:
 Northbound

SRWR Reference Number:
 Not Specified

Diversion:
 No Diversion

Estimated Delay:
 1 - Little or No Delay, 3 - Off Peak Hours

Works Periods:

Work Start	Work End	Work Management
16/08/2017 20:00	17/08/2017 06:00	Lane Closure

Works Activities:

Works Activity Type	Contractors	Statuses
Grass Cutting	Scotland Transerv (Primary)	2 of 2 Completed.

Communication Logs:

Log Type	Description
Note	A78 N/B N/S lane closure between Dutchhouse and Monktonhead Rnbl

Draft Media Release (optional):

A78 S/B Monktonhead to Dutchhouse Rnbl

Roadwork Identifier: SW/2017/465

Route:

- Start:** A77 (55.52452°, -4.59057°)
- End:** A78 (55.52448°, -4.60544°)

Direction:
Southbound

SRWR Reference Number:
Not Specified

Diversion:
No Diversion

Estimated Delay:
1 - Little or No Delay, 3 - Off Peak Hours

Works Periods:

Work Start	Work End	Work Management
16/08/2017 20:00	17/08/2017 06:00	Lane Closure

Works Activities:

Works Activity Type	Contractors	Statuses
Grass Cutting	Scotland Transerv (Primary)	2 of 2 Completed.

Communication Logs:

Log Type	Description
Note	A78 S/B N/S Between Monktonhead and Dutchhouse


Roadworks: SW2017/1146, SW2017/1147


Operating Company Contract:

South West Unit - Transerv

A77 Whitlets to Dutchhouse

Roadwork Identifier: SW2017/1146

Route:
 Start: A77 - Start Of 4 Lane to Whitlets Rbt (55.47653°, -4.58629°)

 End: A77 - Dutch House R/Boul to Sandyford Toll Roundabout (55.52373°, -4.58877°)
Direction:

Northbound

SRWR Reference Number:

2344395 2344397 2344401 2344406

Diversion:

A77 NB traffic follow Heathfield Rd - A79 Ayr Rd - A78 Monkton Road Rbt - A77 Dutchhouse



Estimated Delay:

1 - Little or No Delay, 3 - Off Peak Hours

Works Periods:

Work Start	Work End	Traffic Measurement
26/09/2017 20:00	27/09/2017 06:00	Road Closure

Works Activities:

Works Activities (WAs)	Contractors	Signatures
Lining Works	Markon (Secondary)  Scotland Transerv (Primary) 	2 of 2 Completed.

Communication Logs:

Log Type	Details
Log Type: Note	Description: Total closure of the A77 NB between Whitlets Rbt and Dutchhouse Rbt and lane closures on all approaches and circulatory of Whitlets Rbt for carriageway markings

Draft Media Release (optional):

A77 Dutchhouse to Whitlets

Roadwork Identifier: SW2017/1147

Route:
 Start: A77 (55.52475°, -4.58887°)

 End: A77 (55.47654°, -4.58866°)

Direction:

Southbound

SRWR Reference Number:

2344395 2344397 2344401 2344406

Diversion:

A77 SB follow A78 - Monktonhead Rbt - A79 Ayr Rd - Heathfield Rd - rejoin A77 SB at Whitlets Rbt

Estimated Delay:

1 - Little or No Delay, 3 - Off Peak Hours

Works Periods:

Work Start	Work End	Work Management
26/09/2017 20:00	27/09/2017 06:00	Road Closure

Works Activities:

Work Activity Type	Contractors	Status
Lining Works	Markon (Secondary)  Scotland TransServ (Primary) 	2 of 2 Completed.

Communication Logs:

Log Type	Details
Note	Description: Total closure of the A77 SB between Dutchhouse and Whitlets Rbt. Lane closures on all approaches to and the circulatory of Whitlets Rbt for cartageway markings.

Draft Media Release (optional):

Roadworks: SW/2017/594, SW/2017/595, SW/2017/596

Operating Company Contract:

South West Unit - Transov

A77 Maybole

Roadwork Identifier: SW/2017/594

Route:

● **Start:** A77 (55.35215°, -4.68571°)

■ **End:** A77 (55.35232°, -4.68523°)

Direction:
Northbound

SRWR Reference Number:
2300723 2300672

Diversion:
No Diversion

Estimated Delay:
1 - Little or No Delay, 3 - Off Peak Hours

Works Periods:

Work Start:	Work End:	Traffic Management:
06/08/2017 09:30	06/08/2017 15:30	Portable Traffic Lights (TFLS)

Works Activities:

Work Activity Type	Contractors	Status
Utility Works	Keir MG (Primary)	1 of 1 Completed

Communication Logs:

Log Type	Description
Note	3 way TFLs on High St Maybole for ironwork repairs

Draft Media Release (optional):

A77 Maybole S/B

Roadwork Identifier: SW/2017/595

Route:

● **Start:** A77 - Jct John Knox St to Jct B7023 Culzean Rd (55.35453°, -4.68113°)

■ **End:** A77 - Jct John Knox St to Jct B7023 Culzean Rd (55.35402°, -4.68203°)

Direction:
Southbound

SRWR Reference Number:
2300723 2300672

Diversion:
a. R7023 St Cunberts Road - Abbot St - Ladywell Road - Welltrees Street - re join A77 High St Maybole
b. Kirkwynd - Abbot St - Ladywell Road - Welltrees Street - re join A77 High St Maybole

Estimated Delay:
1 - Little or No Delay, 3 - Off Peak Hours

Emergency Reason:
3rd Party/Utility defect

Works Periods:

Work Start	Work End	Traffic Management
06/08/2017 09:30	06/08/2017 15:30	Road Closure

Works Activities:

Work Activity Type	Count/Status	Comments
Utility Works	Keir MG (Primary)	1 of 1 Completed.

Communication Logs:

Log Type	Description
Note	Total closure for ironwork repairs on High St Maybole

Draft Media Release (optional):

A77 Maybole N/B

Roadwork Identifier: SW/2017/598

Route:

- Start:** A77 (55.35405°, -4.68196°)
- End:** A77 (55.35453°, -4.68113°)

Direction:
Northbound

SRWR Reference Number:
2300723 2300672

Diversion:
Welltrees Street - Ladywell Road - Abbot St - Kirkwynd

Estimated Delay:
1 - Little or No Delay, 3 - Off Peak Hours

Emergency Reason:
3rd Party/Utility defect

Works Periods:

Work Start	Work End	Traffic Management
------------	----------	--------------------

8/6/2020

Roadworks: SW/2017/594, SW/2017/595, SW/2017/596

Work start:	Work end:	Works Maximum:
06/08/2017 09:30	06/08/2017 15:30	Road Closure
Works Activities:		
Works Activity Type:	Geotransform:	Duration:
Utility Works	Keir MG (Primary) 	1 of 1 Completed.
Communication Logs:		
Log Type:	Details:	
Log Type: Note	Description: Total closure for ironwork repairs on High St Maybole	
Draft Media Release (optional):		


Copyright © 2020 Traffic Scotland


Roadwork: SW/2017/773, SW/2017/774

Operating Company Contract:

South West Unit - Transerv

A77 North of Stena

Roadwork Identifier: SW/2017/773**Route:**
 **Start:** A77 - South Ayrshire Boundary to Iaggstonie Cl South End (54.99932°, -5.03894°)

 **End:** A77 - Jct Donny Braes to S Ayrshire Bdy (54.98642°, -5.03431°)
Direction:

Southbound

SRWR Reference Number:

2325382

Diversion:

Exit at A77 Girvan onto A714 - A75 Newlon Stewart

Estimated Delay:

2 - Slight Delay, 2 - Peak Hours

Works Periods:

Work Start	Work End	Traffic Management
01/09/2017 20:00	07/09/2017 06:00	Road Closure

Works Activities:

Works Activity Type	Contractors	Estimate
Resurfacing	D & G Commercial Services (Secondary) 	10 of 10 Completed
	Scotland TranServ (Primary) 	
Lining Works	D & G Commercial Services (Secondary) 	10 of 10 Completed
	Scotland TranServ (Primary) 	

Communication Logs:

Log Type	Details
Log Type: Note	Description: A77 North of Stena scheme is proposed from 1st to 6am 20th September, full 24 hour weekend closure of A77, then 4 overnight closures (8pm to 6am)
Log Type: VMS Update Request	Description: VMS requested VMS Location: VMSV10

Log Type:	Details:
VMS Update Request	Description: VMS request
	VMS Location: VMS/Q7
Draft Media Release (optional):	

A77 North of Stena

Roadwork Identifier: SW/2017/774

Route:

 **Start:** A77 (54.98803°, -5.03482°)

 **End:** A77 (55.00693°, -5.04738°)

Direction:
Northbound

SRWR Reference Number:
2325382

Diversion:
A75 Stranraer to Newton Stewart - A/14 - cont to A77 Girvan

Estimated Delay:
2 - Slight Delay, 2 - Peak Hours

Works Periods:

Work Start	Work End	Traffic Management
01/09/2017 20:00	07/09/2017 06:00	Road Closure

Works Activities:

Works Activity Type	Contractors	Stations
Resurfacing	D & G Commercial Services (Secondary) 	10 of 10 Completed.
	Scotland TransServ (Primary) 	
Lining Works	D & G Commercial Services (Secondary) 	10 of 10 Completed.
	Scotland TransServ (Primary) 	

Communication Logs:

Log Type:	Details:
Note	Description: A77 North of Stena scheme is proposed 8pm 1st to 6am 8th September, full 24 hour weekend closure of A77, then 4 overnight closures (8pm to 6am)
Log Type:	Details:
VMS Update Request	Description: VMS request
	VMS Location: VMS/Q7

8/6/2020

Roadworks: SW/2017/773, SW/2017/774

Log Type:

Log Type:

VMS Update Request

Location:

Description:

VMS request

VMS Location:

VMS012

Draft Media Release (optional):



Copyright © 2020 Traffic Scotland

[Roadwork for SW/2017/2376, SW/2017/2377](#)

Operating Company Contract:

South West Unit - Transerv

A77 Girvan		
Roadwork Identifier: SW/2017/2376		
Route:		
	Start: A77 - Duncan Street to Henrietta Street Roundabout (55.24177°, -4.85852°)	
	End: A77 - Duncan Street to Henrietta Street Roundabout (55.24225°, -4.85859°)	
Direction: Northbound		
SRWR Reference Number: 2391073 2391076		
Diversion: Southbound Traffic use Dalrymple Street Northbound Diversion Coalpots Road - left into B734 - re-join A77 North Local access will be managed to Henrietta Street		
Estimated Delay: 1 - Little or No Delay, 3 - Off Peak Hours		
Works Periods:		
Work Start	Work End	Traffic Management
26/01/2018 20:00	29/01/2018 05:00	Road Closure
02/02/2018 20:00	05/02/2018 08:00	Road Closure
Works Activities:		
Work Activity Type	Route/Work	Progress
Kerbing Works	Scotland Transerv (Primary) 	8 of 8 Completed
Communication Logs:		
Log Type	Details	
Log Type:	Description:	
Note	A77 Total closure North and South In Girvan village closure is at the junction of Henrietta Street and George Street for carriageway new construction with surfacing	
Draft Media Release (optional):		

A77 Girvan		
Roadwork Identifier: SW/2017/2377		
Route:		
	Start: A77 (55.24233°, -4.85855°)	
	End: A77 (55.24150°, -4.85842°)	

Direction:

Southbound

SRWR Reference Number:

239107J 2391078

Diversion:

No Diversion

Estimated Delay:

1 - Little or No Delay, 3 - Off Peak Hours

Works Periods:

Work Start	Work End	Traffic Management
26/01/2018 20:00	29/01/2018 06:00	Road Closure
02/02/2018 20:00	05/02/2018 06:00	Road Closure

Works Activities:

Works Activity Type	Contractors	Statuses
Kerbing Works	Scotland TransServ (Primary) 	8 of 8 Completed.

Communication Logs:

Log Type	Details
Note	Description: A77 Total closure North and South in Girvan village closure is at the junction of Henrietta Street and Ailsa Street for carriageway new construction with surfacing

Draft Media Release (optional):

Roadwork(s): SW/2017/2150, SW/2017/2151, SW/2017/2392

Operating Company Contract:

South West Unit - Transerv

A77 Spittalhill to Inchgallick NB

Roadwork Identifier: SW/2017/2150

Route:

 Start: A77 (55.56915°, -4.52919°)

 End: A77 (55.57333°, -4.51562°)

Direction:

Northbound

SRWR Reference Number:

2363215 2378546 2363221

Diversion:

A77 Northbound traffic follow A78 NB to Warrix Interchange to A71 EB to rejoin A77 NB at Bellfield Interchange

Estimated Delay:

1 - Little or No Delay, 1 - At All Times

Works Periods:

Work Start	Work End	Traffic Management
01/12/2017 20:00	04/12/2017 06:00	Road Closure

Works Activities:

Works Activity Type	Contractors	Status
Resurfacing	Aggregate Industries (Secondary)  Markon (Secondary)  Scotland Transerv (Primary) 	4 of 4 Completed

Communication Logs:

Log Type	Details
Log Type: Note	Description: Total closure of the A77 NB between Duchthouse Rd and Bellfield Interchange Fri 2000 to Mon 0600hrs. Local access maintained to Bogend and Symington.

Draft Media Release (optional):

A77 Spittalhill to Inchgallick SB

Roadwork Identifier: SW/2017/2151

Route:

 Start: A77 (55.57313°, -4.51528°)

End: A77 (55.56806°, -4.53141°)

Direction:
Southbound

SRWR Reference Number:
2363215 2378546 2363221

Diversion:
No Diversion

Estimated Delay:
1 - Little or No Delay, 1 - At All Times

Works Periods:

Work Start	Work End	Traffic Management
03/12/2017 20:00	04/12/2017 06:00	Lane Closure

Works Activities:

Works Activity Type	Construction	Statuses
Resurfacing	Aggregate Industries (Secondary)  Markon (Secondary)  Scotland Transerv (Primary) 	2 of 2 Completed,

Communication Logs:

Log Type	Description
Note	Lane 2 closure SB adjacent to NB works area for centre reservation works

Draft Media Release (optional):

A77 Spittalhill to Inchgotrick NB

Roadwork Identifier: SW/2017/2392

Route:

Start: A77 - Spittalhill Slip Rd Nb to E. Ayrshire Bdy (55.56915°, -4.52919°)

End: A77 - E. Ayrshire Bdy to 300m N Whatriggs Br (55.57303°, -4.51662°)

Direction:
Northbound

SRWR Reference Number:
2363215 2378546 2363221

Diversion:
Spittalhill off slip NB , - B7038 Ayr Road - A71 WR - Circle Moorfield Rbl
- A71 EB - Bellfield end.

Estimated Delay:
1 - Little or No Delay, 1 - At All Times

Emergency Reason:
Carriageway Defect

Works Periods:

8/6/2020

Roadworks: SW/2017/2150, SW/2017/2151, SW/2017/2392

Work Item

Work Item ID

Work Item Category

30/11/2017 20:00

01/12/2017 06:00

Road Closure

Works Activities:

Work Category Type

Contractors

Progress

Resurfacing

Aggregate Industries (Secondary)

2 of 2 Completed.

Markon (Secondary)

Scotland Transerv (Primary)

Communication Logs:

Log Type

Date

Log Type:

Description:

Note

Preparatory works for weekend closure Total closure of A77 NB at Spitalhill Jct.

Draft Media Release (optional):

Copyright © 2020 | traffic Scotland

(Roadworks: SW/2017/1766, SW/2017/1767, SW/2017/1797, SW/2017/1798 ... SW/2017/1799)

Operating Company Contract:

South West Unit - Transerv

A77 Marchburn (North of Cairnryan)

Roadwork Identifier: SW/2017/1788**Route:**

 **Start:** A77 (54.99594°, -5.03723°)

 **End:** A77 (54.99836°, -5.03814°)

Direction:

Northbound

SRWR Reference Number:

2356531

Diversion:

No Diversion



Estimated Delay:

2 - Slight Delay, 2 - Peak Hours

Works Periods:

Work Start	Work End	Traffic Management
30/10/2017 00:01	16/03/2018 23:59	Portable Traffic Lights (TTLs)

Works Activities:

Works Activity Type	Contractors	Status
Structural Repairs	Balfour Beatty Civil Engineering (Secondary) 	138 of 138 Completed.
	Raynesway Construction (Primary) 	


Communication Logs:


Log Type	Title
Log Type: Note	Description: 2 way TTL for Landslip remediation works North of Cairnryan

Draft Media Release (optional):

A77 North of Cairnryan

Roadwork Identifier: SW/2017/1767**Route:**

 **Start:** A77 - Jct Bonny Braes to S Ayrshire Ddy (54.99702°, -5.03762°)

 **End:** A77 - South Ayrshire Boundary to Haggstone Cl South End (54.99879°, -5.03856°)

Direction:

Northbound

SRWR Reference Number:

2356531

Diversion:

Southbound

Closure of A77 at Shallochpark Roundabout, Girvan – take 2nd exit onto A714 and follow through Pinmore, Pinwherry, Barhill, Bargrennan and Challoch to North Barmkirk – at North Barmkirk turn right onto the unclassified road to South Barmkirk at A75 – turn right onto A75 and continue to junction with A751 thereafter follow permanent signs to Stranraer or Inchnacossan.

Northbound

All traffic leaving Stranraer for A77 will be directed onto A75 eastbound while all traffic already on the A77 at the A751 – will be directed right onto A751 to the junction with the A75. All A77 northbound traffic will follow the A75 to Newton Stewart – at South Barmkirk turn left onto unclassified road to its junction with A714 at North Barmkirk – turn left onto A714 and follow through Challoch, Bargrennan, Barhill, Pinwherry, Pinmore to Shallochpark Roundabout junction with A77 – take 2nd exit to rejoin A77 northbound.



Estimated Delay:

3 - Moderate Delay, 2 - Peak Hours

Works Periods:

Work Start	Work End	Traffic Management
03/11/2017 20:00	06/11/2017 06:00	Road Closure

Works Activities:

Work Activity Type	Contractors	Status
Structural Repairs	Balfour Beatty Civil Engineering (Secondary)  Raynesway Construction (Primary) 	4 of 4 Completed.

Communication Logs:

Log Type	Description
Log Type: Note	Description: Total closure for landslip remediation works North of Cairnryan

Draft Media Release (optional):**A77 North of Cairnryan (Alltimeg)****Roadwork Identifier:** SW/2017/1797**Route:**

 Start: A77	(55.04006°, -4.99813°)
 End: A77	(55.04738°, -4.98856°)

Direction:

Northbound

SRWR Reference Number:

Not Specified

Diversion:

Southbound

Closure of A77 at Shallochpark Roundabout, Girvan – take 2nd exit onto A714 and follow through Pinnore, Pinwherry, Barhill, Bargrennan and Challoch to North Bannock – at North Bannock turn right onto the unclassified road to South Bannock at A75 – turn right onto A75 and continue to junction with A751 thereafter follow permanent signs to Stranraer or Innermessan.

Northbound

All traffic leaving Stranraer for A77 will be directed onto A75 eastbound while all traffic already on the A77 at the A751 – will be directed right onto A751 to the junction with the A75. All A77 northbound traffic will follow the A75 to Newton Stewart – at South Bannock turn left onto unclassified road to its junction with A714 at North Bannock – turn left onto A714 and follow through Challoch, Bargrennan, Barhill, Pinwherry, Pinnore to Shallochpark Roundabout junction with A77 – take 2nd exit to rejoin A77 northbound.



Estimated Delay:

3 - Moderate Delay, 2 - Peak Hours

Works Periods:

Work Start	Work End	Traffic Management
03/11/2017 20:00	07/11/2017 06:00	Road Closure
08/11/2017 06:01	08/11/2017 19:59	Convoy Working

Works Activities:

Work Activity Type	Contractors	Statuses
Structural Repairs	Balfour Beatty Civil Engineering (Secondary)  Raynesway Construction (Primary) 	7 of 7 Completed.

Communication Logs:

Log Type	Details
Log Type: Note	Description: Total closure with managed local access to/from the North only.

Draft Media Release (optional):**A77 North of Cairnryan**

Roadwork Identifier: SW/2017/1798

Route:

 Start: A77	(54.98880°, -5.03862°)
 End: A77	(54.99706°, -5.03747°)

Direction:

Southbound

SRWR Reference Number:

2356521

Diversions:

Southbound
Closure of A77 at Shallochpark Roundabout, Girvan – take 2nd exit onto A714 and follow through Pinnore, Pinwherry, Barhill, Bargrennan and Challoch to North Bannock – at North Bannock turn right onto the unclassified road to South Bannock at A75 – turn right onto A75 and continue to junction with A751 thereafter follow permanent signs to

Stranraer or Innermessan,

Northbound

All traffic leaving Stranraer for A77 will be directed onto A75 eastbound while all traffic already on the A77 at the A751 - will be directed right onto A751 to the junction with the A75. All A77 northbound traffic will follow the A75 to Newlon Stewart – at South Bannkirk turn left onto unclassified road to its junction with A714 at North Bannkirk – turn left onto A714 and follow through Challoch, Bargrennan, Barhill, Pinwherry, Pinnara to Shallochpark Roundabout junction with A77 – take 2nd exit to rejoin A77 northbound.



Estimated Delay:

3 - Moderate Delay, 2 - Peak Hours

Works Periods:

Work Start	Work End	Traffic Management
03/11/2017 20:00	05/11/2017 06:00	Road Closure

Works Activities:

Works Activity Type	Contractor	Summary
Structural Repairs	Balfour Beatty Civil Engineering (Secondary)  Raynesway Construction (Primary) 	4 of 4 Completed.

Communication Logs:

Log Type	Message
Log Type: Note	Description: Total closure for landslip remediation works North of Cairnryan

Draft Media Release (optional):

A77 North of Cairnryan (Alttimeg)

Roadwork Identifier: SW/2017/1799

Route:

 Start: A77	(55.04738°, -4.98856°)
 End: A77	(55.04006°, -4.99613°)

Direction:

Southbound

SRWR Reference Number:

Not Specified

Diversion:

Southbound

Closure of A77 at Shallochpark Roundabout, Girvan – take 2nd exit onto A714 and follow through Pinnara, Pinwherry, Barhill, Bargrennan and Challoch to North Bannkirk – at North Bannkirk turn right onto the unclassified road to South Bannkirk at A75 – turn right onto A75 and continue to junction with A751 thereafter follow permanent signs to Stranraer or Innermessan.

Northbound

All traffic leaving Stranraer for A77 will be directed onto A75 eastbound while all traffic already on the A77 at the A751 - will be directed right onto A751 to the junction with the A75. All A77 northbound traffic will follow the A75 to Newlon Stewart – at South Bannkirk turn left onto unclassified road to its junction with A714 at North Bannkirk – turn left

on to A714 and follow through Challock, Borgrennan, Berhill, Pinwherry, Plamore to Shallochpark Roundabout junction with A77 – take 2nd exit to rejoin A77 northbound.



Estimated Delay:

3 - Moderate Delay, 2 - Peak Hours

Works Periods:

Start Date	Work End	Active Management
03/11/2017 20:00	07/11/2017 06:00	Road Closure
06/11/2017 06:01	06/11/2017 19:59	Convoy Working

Works Activities:

Work Activity Type	Contractor	Status
Structural Repairs	Balfour Beatty Civil Engineering (Secondary) 	7 of 7 Completed.
	Raynesway Construction (Primary) 	

Communication Logs:

Log Type	Details
----------	---------

There are no communications logs to display.


Draft Media Release (optional):


Roadworks: SW/2018/3044, SW/2018/3045

Operating Company Contract:

South West Unit - Transerv

A77 Whitehall & High Street

Roadwork Identifier: SW/2018/3044**Route:**
 **Start:** A77 - Jct Ladyland Rd to Jct John Knox St (55.35347°, -4.68286°)

 **End:** A77 - Jct John Knox St to Jct B7023 Cuzzeen Rd (55.35374°, -4.68252°)
Direction:

Eastbound

SRWR Reference Number:

2341705

Diversion:

A77 - Turnberry - A719- Curton - A77



Estimated Delay:

3 - Moderate Delay, 3 - Off Peak Hours

Works Periods:

Work Start	Work End	Traffic Management
28/01/2018 09:00	28/01/2018 16:00	Road Closure

Works Activities:

Works Activity Type	Contractors	Structures
Utility Works	Keir MG (Secondary)  Scottish Water (Primary) 	1 of 1 Completed

Communication Logs:

Log Type	Details
Log Type: Note	Description: Scottish Water works to repair damaged manhole

Draft Media Release (optional):

A77 Whitehall & High Street

Roadwork Identifier: SW/2018/3045**Route:**
 **Start:** A77 (55.35347°, -4.68286°)

 **End:** A77 (55.35374°, -4.68252°)
Direction:

Westbound

SRWR Reference Number:

2341705

Diversion:

A77 - Carlton - A719 - Tumberry - A77

Estimated Delay:

3 - Moderate Delay, 3 - Off Peak Hours

Works Periods:

Work Start	Work End	Traffic Management
28/01/2018 09:00	28/01/2018 16:00	Road Closure

Works Activities:

Work Activity Type	Contractors	Stages
Utility Works	Keir MG (Secondary) [E] Scottish Water (Primary) [E]	1 of 1 Completed.

Communication Logs:

Log Type	Details
Log Type: Note	Description: Scottish Water works to repair damaged manhole

Draft Media Release (optional):


[Roadwork SW/2018/3810, SW/2018/3811](#)


Operating Company Contract:

South West Unit - Transerv

A77 Kirkoswald NB

Roadwork Identifier: SW/2018/3810**Route:**

 **Start:** A77 - Jct Kirk Brae Kirkoswald to Old Toll Cottage (55.32999°, -4.77704°)

 **End:** A77 - Old Toll Cottage to Jct Blanefield (55.33109°, -4.76867°)

Direction:

Northbound

SRWR Reference Number:

2384449 2384450

Diversion:

Leave A77 Northbound at Turnberry - follow A719 NB - Ayr - Greenfield Ave - B7024 SB - Daonholm Road EB - rejoin A77 NB

Estimated Delay:

1 - Little or No Delay, 3 - Off Peak Hours

Works Periods:

Work Start	Work End	Traffic Management
19/03/2018 20:00	22/03/2018 06:00	Road Closure

Works Activities:

Works Activity Type	Contractors	Statuses
Resurfacing	Aggregate Industries (Secondary)  Markon (Secondary)  Scotland Transerv (Primary) 	6 of 6 Completed.

Communication Logs:

Log Type	Description
Note	Total closure of the A77 between Maybole and Turnberry for resurfacing works in Kirkoswald Village

Draft Media Release (optional):

A77 Kirkoswald SB

Roadwork Identifier: SW/2018/3811**Route:**

 **Start:** A77 (55.33133°, -4.76777°)

 End: A77

(55.33006° -4.77695°)

Direction:

Southbound

SRWR Reference Number:

238444B 238445D

Diversion:

Leave A77 SB at Maybole Cross - B7023 SB - Crosshill - B7023 SB - B741 - Daily - Old Daily - D/34 - rejoin A77 SB at Bridgemill Rbt

Estimated Delay:

1 - Little or No Delay, 3 - Off Peak Hours

Works Periods:

Work Start	Work End	Traffic Management
19/03/2018 20:00	22/03/2018 06:00	Road Closure

Works Activities:

Work Activity Type	Contractors	Statuses
Resurfacing	Aggregate Industries (Secondary) 	6 of 6 Completed.
	Markon (Secondary) 	
	Scotland Transerv (Primary) 	

Communication Logs:

Log Type	Event
Log Type: Note	Description: Total closure of the A77 between Maybole and Tumberry for resurfacing works in Kirkoswald Village

Draft Media Release (optional):


[Refresh] [Home] [SW/2017/2747, SW/2017/2751]


Operating Company Contract:
South West Unit - Transerv

A77 Girvan to Cairnryan

Roadwork Identifier: SW/2017/2747

Route:

 **Start:** A77 - Ardmillar Castle to A714 Shallochpark Rbt (55.22850°, -4.85690°)

 **End:** A77 - Jct Donny Braes to S Ayrshire Bdy (54.98137°, -5.03122°)

Direction:

Southbound

SRWR Reference Number:

2389369 2389375 2389377 2389394 2389386

Diversion:

Div - A714 - A75

Div - A75 - A714

Estimated Delay:

3 - Moderate Delay, J - Off Peak Hours

Emergency Reason:

Accident Damage

Works Periods:

Work Start	Work End	Traffic Management
22/12/2017 23:00	23/12/2017 02:30	Road Closure

Works Activities:

Works Activity Type	Contractor	Statuses
Barrier Repair	Scotland Transerv (Primary) 	2 of 2 Completed.

Communication Logs:

Log Type	Details
Log Type: Note	Description: *A77 N/B Temp traffic control Soth of Ballantrae then becoming. *A77 S/B And N/B - Total closure between Girvan and Cairnryan between 2300hr and 0230hr.
Log Type: VMS Update Request	Description: VMS request VMS Location: VMS107
Log Type: VMS Update Request	Description: VMS request VMS Location: VMS110

Draft Media Release (optional):

A77 Cairnryan to Girvan

Roadwork Identifier: SW/2017/2751

Route:

 **Start:** A77 (54.98137°, -5.08122°)

 **End:** A77 (55.22808°, -4.85784°)

Direction:
Northbound

SRWR Reference Number:
2388368 2389375 2389377 2389384 2389386

Diversions:
Div - A714 - A75
Div - A75 - A714

Estimated Delay:
3 - Moderate Delay, 3 - Off Peak Hours

Emergency Reason:
Accident Damage

Works Periods:

Work Start	Work End	Traffic Management
22/12/2017 23:00	23/12/2017 02:30	Road Closure

Works Activities:

Work Activity Type	Contractor	Status
Barrier Repair	Scotland TransServ (Primary) 	2 of 2 Completed.

Communication Logs:

Log Type	Description
Note	*A77 N/B Temp traffic control South of Ballantrae then becoming. *A77 S/B And N/B - Total closure between Girvan and Cairnryan between 2300hr and 0230hr.

Draft Media Release (optional):


Roadworks: SW/2017/2626, SW/2017/2627


Operating Company Contract:

South West Unit - Transdev

A77 Monkton northbound

Roadwork Identifier: SW/2017/2626

Route:
 Start: A77 - Sandyford Toll Roundabout to Dutch House Rbt (55.51836°, -4.58118°)

 End: A77 - Sandyford Toll Roundabout to Dutch House Rbt (55.51897°, -4.58196°)
Direction:

Northbound

SRWR Reference Number:

2323169

Diversion:

A719 - B/309 - Kilmarnock Rd



Estimated Delay:

3 - Moderate Delay, 3 - Off Peak Hours

Works Periods:

Work Start	Work End	Traffic Management
21/01/2018 08:30	21/01/2018 16:30	Road Closure

Works Activities:

Work Activity Type	Contractors	Status
Utility Works	Gaeltec Utilities (Secondary)  Scottish Power (Primary) 	1 of 1 Completed

Communication Logs:

Log Type	Message
Note	Description: Scottish Power works to replace overhead cables

Draft Media Release (optional):

A77 Monkton southbound

Roadwork Identifier: SW/2017/2627

Route:
 Start: A77 (55.51805°, -4.58176°)

 End: A77 (55.51881°, -4.58120°)
Direction:

Southbound

SRWR Reference Number:

2323169

Diversion:

No Diversion



Estimated Delay:

3 - Moderate Delay, 3 - Off Peak Hours

Works Periods:

Work Start	Work End	Traffic Management
21/01/2018 08:30	21/01/2018 16:30	Road Closure

Works Activities:

Work Activity Type	Contractors	Status
Utility Works	Gaeltec Utilities (Secondary) 	1 of 1 Completed.
	Scottish Power (Primary) 	

Communication Logs:

Log Type	Date
----------	------

There are no communications logs to display.

Draft Media Release (optional):

Roadworks: SW/2018/3702, SW/2018/3703

Operating Company Contract:


South West Unit - Transov

A77 North of Doonholm Road

Roadwork Identifier: SW/2018/3702

Route:

 **Start:** A77 - B7034 Jct to A79 Jct Maybole Rd (55.42621°, -4.61590°)

 **End:** A77 - A79 Jct Maybole Rd to Bankfield Rbt (55.43894°, -4.60319°)

Direction:

Northbound

SRWR Reference Number:

2410804

Diversion:

A77 Northbound traffic leave at Doonholm Road - B7024 NB - A70 EB to rejoin A77 at Holmston Rbt

A77 Southbound traffic leave at Bankfield Rbt - Dalmelington Road WB - Castlehill Road - B7024 SB - Doonholm Road - Rejoin A77 SB

Estimated Delay:

1 - Little or No Delay, 3 - Off Peak Hours

Works Periods:

Work Start	Work End	Traffic Management
11/03/2018 20:00	18/03/2018 06:00	Road Closure

Works Activities:

Work Activity Type	Contractors	Stages
Resurfacing	Aggregate Industries (Secondary)  Markon (Secondary)  Scotland Transerv (Primary) 	14 of 14 Completed

Communication Logs:

Log Type	Description
Log Type: Note	Description: Total closure of the A77 between Bankfield Rbt and Doonholm Road, no access to/from Maybole Road
Log Type: VMS Update Request	Description: VMS request VMS Location: VMS/V10

Draft Media Release (optional):

A77 North of Duonholm Road

Roadwork Identifier: SW/2018/3703

Route:

● **Start:** A77 (55.43915°, 4.60290°)

■ **End:** A77 (55.42811°, -4.61593°)

Direction:
Southbound

SRWR Reference Number:
2410604

Diversion:
A77 Northbound traffic leave at Duonholm Road - B7024 NB - A70 EB to rejoin A77 at Holmston Rbt
A77 Southbound traffic leave at Bankfield Rbt - Dalmolington Road WB - Castlehill Road - B7024 SB - Duonholm Road - Rejoin A77 SB

Estimated Delay:
1 - Little or No Delay, 3 - Off Peak Hours

Works Periods:

Work Start	Work End	TRAFFIC MANAGEMENT
11/03/2018 20:00	18/03/2018 06:00	Road Closure

Works Activities:

Work Activity Type	Contractors	Stations
Resurfacing	Aggregate Industries (Secondary)	14 of 14 Completed
	Markon (Secondary)	
	Scotland TransServ (Primary)	

Communication Logs:

Log Type	Description
Note	Total closure of the A77 between Bankfield Rbt and Duonholm Road, no access to/from Maybole Road

Draft Media Release (optional):

Roadworks: SW/2018/3995, SW/2018/3996

Operating Company Contract:

South West Unit - Transerv

A77 Bellfield NB on slip

Roadwork Identifier: SW/2018/3995**Route:**

 **Start:** A77 (55.59804°, -4.47833°)

 **End:** A77 (55.60151°, -4.47436°)

Direction:

Northbound

SRWR Reference Number:

2426046

Diversion:

Diversion to be confirmed

Estimated Delay:

1 - Little or No Delay, 3 - Off Peak Hours


Emergency Reason:

Carriageway Defect

Works Periods:

Work Start	Work End	Traffic Management
14/03/2018 20:00	17/03/2018 06:00	Road Closure

Works Activities:

Work Activity Type	Contractors	STATUS
Bridge Joint Repairs	USL (Universal Sealants) (Primary) 	6 of 6 Completed


Communication Logs:


Log Type	Details
Log Type: Note	Description: Full closure of the A77 Bellfield NB on slip to allow for joint works.

Draft Media Release (optional):

A77 Bellfield

Roadwork Identifier: SW/2018/3996**Route:**

 **Start:** A77 - Nb Slip Road Exit to On Slip From A76/A71 (55.59997°, -4.47779°)

 **End:** A77 - Nb Slip Road Exit to On Slip From A76/A71 (55.60104°, -4.47450°)

Direction:

Northbound

SRWR Reference Number:

2426047

Diversion:

Traffic taken off to the A77 Bellfield NB off slip up to roundabout and immediately back on the A77 Bellfield on Slip NB which takes traffic beyond works.

Estimated Delay:

1 - Little or No Delay, 3 - Off Peak Hours


Emergency Reason:

Carriageway Defect

Works Periods:

Work Start	Work End	Traffic Management
16/03/2018 20:00	22/03/2018 06:00	Road Closure

Works Activities:

Works Activity Type	Contractor	Status
Bridge Joint Repairs	USL (Universal Sealants) (Primary) 	12 of 12 Completed.

Communication Logs:

Log Type	Description
Note	A77 NB Full closure main carriageway at Bellfield off slip with diversion in place for joint replacement works


Draft Media Release (optional):

Roadworks: SW/2018/3812, SW/2018/3813, SW/2018/3814, SW/2018/3815 ... SW/2018/3817

Operating Company Contract:

South West Unit - Transerv

A77 Straids & Kennedys Pass		
Roadwork Identifier: SW/2018/3812		
Route:		
	Start: A77 - Lendalfoot Br to Ardmillan Castle (55.19376°, -4.91459°)	
	End: A77 - Lendalfoot Br to Ardmillan Castle (55.17201°, -1.93201°)	
Direction: Southbound		
SRWR Reference Number: 2407947		
Diversion: A77 SB (traffic leave at Shallochpark Rbt - follow B714 SD - Newton Stewart (bypass Rd SB) - A75 WB - rejoin A77 at Stranraer.		
Estimated Delay: 2 - Slight Delay, 1 - At All Times		
Works Periods:		
Work Start	Work End	Traffic Management
23/03/2018 20:00	26/03/2018 06:00	Road Closure
Works Activities:		
Works Activity Type	Contractors	Stations
Resurfacing	Aggregate Industries (Secondary)  Markon (Secondary)  Scotland Transerv (Primary) 	4 of 4 Completed.
Communication Logs:		
Log Type	Details	
Log Type: Note	Description: Total closure of the A77 between Shallochpark Rbt Given and Cairnryan Ferry terminal for resurfacing works at Straids & Kennedye Pass, Kilphin and Auchencrosh. No through road at works area. Access to/from Lendalfoot / Ballantrae via B734 Colmcnells Road.	
Draft Media Release (optional):		

A77 Straids & Kennedys Pass	
Roadwork Identifier: SW/2018/3813	
Route:	
	Start: A77 (55.17281°, -4.93190°)

 End: A77

(55.19401° -4.91436°)

Direction:

Northbound

SRWR Reference Number:

2407947

Diversion:

A77 NB traffic leave at Stranraer, follow A75 EB - Newton Stewart (bypass road NB) - A714 NB - rejoin A77 at Shallochpark Rbt Girvan

Estimated Delay:

2 - Slight Delay, 1 - At All Times

Works Periods:

Work Start	Work End	Traffic Management
23/03/2018 20:00	26/03/2018 06:00	Road Closure

Works Activities:

Works Activity Type	Contractor	Status
Resurfacing	Aggregate Industries (Secondary)  Markon (Secondary)  Scotland Transerv (Primary) 	4 of 4 Completed.

Communication Logs:

Log Type	Message
Log Type: Note	Description: Total closure of the A77 between Shallochpark Rbt Girvan and Cairnryan Ferry terminal for resurfacing works at Stralids & Kennedys Pass, Kilphin and Auchencrosh. No through road at works areas. Access to/from Lendalfoot / Ballantrae via B734 Colmonell Road.

Draft Media Release (optional):

A77 Auchencrosh

Roadwork Identifier: SW/2018/3814

Route:

 Start: A77 (55.07401° -4.98306°)

 End: A77 (55.08044° -4.97693°)

Direction:

Northbound

SRWR Reference Number:

2407949

Diversion:

A77 NB traffic leave at Stranraer, follow A75 FR - Newton Stewart (bypass road NB) - A714 NB - rejoin A77 at Shallochpark Rbt Girvan

Estimated Delay:

2 - Slight Delay, 1 - At All Times

Works Periods:

Work Start	Work End	Traffic Management
23/03/2018 20:00	26/03/2018 06:00	Road Closure

Works Activities:

Works Activity Type	Contractors	Stages
Resurfacing	Aggregate Industries (Secondary)	4 of 4 Completed.
	Markon (Secondary)	
	Scotland TransServ (Primary)	

Communication Logs:

Log Type	Details
Log Type: Note	Description: Total closure of the A77 between Shallochpark Rbt Glvna and Cairnryan Ferry terminal for resurfacing works at Stralda & Kennedys Pass, Kilphin and Auchencrosh. No through road at works areas. Access to/from Lendalfoot / Balantrae via B734 Colmonell Road.
Log Type: Note	Description: Local access maintained to properties within the works area under escort, delays possible as works progress.

Draft Media Release (optional):

A77 Auchencrosh

Roadwork Identifier: SW/2018/3815

Route:

- Start: A77 (55.08064°, -4.97879°)
- End: A77 (55.07265°, -4.98375°)

Direction:

Southbound

SRWR Reference Number:

2407949

Diversion:

A77 SB traffic leave at Shallochpark Rbt - follow B714 SB - Newton Stewart (bypass Rd SB) - A75 WB - rejoin A77 at Stranraer.

Estimated Delay:

2 - Slight Delay, 1 - At All Times

Works Periods:

Work Start	Work End	Traffic Management
23/03/2018 20:00	26/03/2018 06:00	Road Closure

Works Activities:

Works Activity Type	Contractors	Stages
---------------------	-------------	--------

Work Activity Type	Contractors	Status
Resurfacing	Aggregate Industries (Secondary)  Markon (Secondary)  Scotland TransServ (Primary) 	4 of 4 Completed.

Communication Logs:

Log Type	Details
Log Type: Note	Description: Total closure of the A77 between Shallochpark Rbt Girvan and Cairnryan Ferry terminal for resurfacing works at Stralids & Kennedys Pass, Kilphin and Auchencrosh. No through road at works area. Access to/from Lendalfoot / Ballantree via B734 Colmonell Road.
Log Type: Note	Description: Local access maintained to properties within the works area under escort, delays possible as works progress.

Draft Media Release (optional):

A77 Kilphin

Roadwork Identifier: SW/2018/3816

Route:

-  **Start:** A77 (55.08644°, -4.98417°)
-  **End:** A77 (55.09141°, -4.99603°)

Direction:
Northbound

SRWR Reference Number:
2419516

Diversion:
A77 NB traffic leave at Stranraer, follow A75 EB - Newton Stewart (bypass road NB) - A714 NB - rejoin A77 at Shallochpark Rbt Girvan

Estimated Delay:
2 - Slight Delay, 1 - At All Times

Works Periods:

Work Start	Work End	Traffic Management
23/03/2018 20:00	26/03/2018 06:00	Road Closure

Works Activities:

Work Activity Type	Contractors	Status
Resurfacing	Markon (Secondary)  Scotland TransServ (Primary) 	4 of 4 Completed.

Communication Logs:

Log Type	Details
----------	---------

Log Type: Note	Description: Total closure of the A77 between Shallochpark Rbt Girvan and Cairnryan Ferry terminal for resurfacing works at Stralids & Kennedy's Pass, Kipphin and Auchencrosh. No through road at works areas. Access to/from Lendalfoot / Dullintrae via B734 Colmonell Road
Log Type: Note	Description: Resurfacing works at Kipphin controlled with progressive stop/go within the main road closure. No carriageway excavation at this site
Draft Media Release (optional):	

A77 Kipphin		
Roadwork Identifier: SW/2018/3817		
Route:		
 Start: A77	(55.08993°, -4.99610°)	
 End: A77	(55.08631°, -4.98358°)	
Direction: Southbound		
SRWR Reference Number: 2419518		
Diversion: A77 SB traffic leave at Shallochpark Rbt - follow B714 SB - Newton Stewart (bypass Rd 6D) - A75 WB - rejoin A77 at Stranraer.		
Estimated Delay: 2 - Slight Delay, 1 - At All Times		
Works Periods:		
Work Start	Work End	Genfit Management
23/03/2018 20:00	26/03/2018 06:00	Road Closure
Works Activities:		
Works Activity Type	Contractors	Progress
Resurfacing	Markon (Secondary)  Scotland TranServ (Primary) 	4 of 4 Completed.
Communication Logs:		
Log Type: Note	Description: Total closure of the A77 between Shallochpark Rbt Girvan and Cairnryan Ferry terminal for resurfacing works at Stralids & Kennedy's Pass, Kipphin and Auchencrosh. No through road at works areas. Access to/from Lendalfoot / Dullintrae via B734 Colmonell Road	
Log Type: Note	Description: Resurfacing works at Kipphin controlled with progressive stop/go within the main road closure. No carriageway excavation at this site	
Draft Media Release (optional):		

Headworks: SW/2018/3574, SW/2018/3601

Operating Company Contract:

South West Unit - Transerv

A77 Girvan

Roadwork Identifier: SW/2018/3574

Route:

 **Start:** A77 (55.24361°, -4.85547°)

 **End:** A77 (55.24333°, -4.85587°)

Direction:

Southbound

SRWR Reference Number:

2376189

Diversion:

No Diversion


Estimated Delay:

1 - Little or No Delay, 3 - Off Peak Hours

Works Periods:

Work Start	Work End	Traffic Management
19/02/2018 20:00	22/02/2018 06:00	Portable Traffic Lights (TTLs)

Works Activities:

Works Activity Type	Contractors	Status
Utility Works	BT (Primary) 	6 of 6 Completed

Communication Logs:


Log Type	Detail
Log Type: Note	Description: 3 way TTL for work on carriageway boxes Jct of Bridge St and Knockcushan St Girvan


Draft Media Release (optional):

A77 Girvan

Roadwork Identifier: SW/2018/3601

Route:

 **Start:** A77 - Stumpy Corner to Wesley Road (55.24334°, -4.85556°)

 **End:** A77 - Stumpy Corner to Wesley Road (55.24210°, -4.85529°)

Direction:

Southbound

SRWR Reference Number:

2376189 2372366

Diversion:

KNOCKCUSHAN STREET - HENRIETTA STREET - DUNCAN STREET - DALRYMPLE STREET - DIVERSION ENDS AND VICE VERSA

Estimated Delay:

1 - Little or No Delay, 3 - Off Peak Hours

Works Periods:

Work Start	Work End	Work Management
19/02/2018 20:00	22/02/2018 06:00	Road Closure

Works Activities:

Work Activity Type	Countdown	Status
Utility Works	BT (Primary) <input checked="" type="checkbox"/>	6 of 6 Completed.

Communication Logs:

Log Type	Details
Log Type: Note	Description: Total closure in conjunction with 3 way TTLs for cabling works.

Draft Media Release (optional):

Roadwork: SW/2019/7432


Operating Company Contract:


South West Unit - Transerv

A77 Bankfield to Holmston

Roadwork Identifier: SW/2019/7432

Route:

 **Start:** A77 - Bankfield Rbt to Climbing Lario End (55.44011°, -4.86204°)

 **End:** A77 - Start Of 4 Lane to Holmston Roundabout (55.45519°, -4.59567°)

Direction:

Northbound

SRWR Reference Number:

2568326

Diversion:

Dalmellington Road - Castlehill Road - Holmston Rd - end

Estimated Delay:

1 - Little or No Delay, 3 - Off Peak Hours

Works Periods:

Workstart	Work End	Traffic Management
14/01/2019 20:00	16/01/2019 08:00	Road Closure

Works Activities:

Work Activity Type	Completion	Estimate
Sign Installation/Repairs	Scotland TranServ (Primary) 	4 of 4 Completed

Communication Logs:

Log Type	Description
Note	Total closure of Bankfield to Holmston Rbts

Draft Media Release (optional):

Roadworks: SW/2017/2764


Operating Company Contract:


South West Unit - Transerv

A77 Dutchhouse to Bellfield on slip

Roadwork Identifier: SW/2017/2764

Route:

 Start: A77 - Dutch Hse Rbl to Symington Nb (55.52196°, -4.58979°)

 End: A77 - Nh Slip Road Exit to On Slip From A76/A71 (55.60100°, -4.47455°)

Direction:

Northbound

SRWR Reference Number:

2432137 2432138 2432140

Diversion:

Div-1- A78- A71- Follow normal signs.

Div-2- A77 s/h- Follow div 1.

Div-3- Follow div 2.

Div-4- Follow div 2.

Div-5- Follow div 2.

Estimated Delay:

1 - Little or No Delay, 3 - Off Peak Hours

Works Periods:

Work Start	Work End	Traffic Management
24/04/2018 20:00	25/04/2018 06:00	Road Closure
12/06/2018 20:00	13/06/2018 06:00	Road Closure
21/08/2018 20:00	22/08/2018 06:00	Road Closure

Works Activities:

Work Activity Type	Contractor	Status
Grass Cutting	Scotland Transerv (Primary) 	6 of 6 Completed.

Communication Logs:

Log Type	Description
Log Type: Note	Description: 1. Total closure of A77 N/B main c/way at Dutchhouse rbl. 2. Total closure of Symington rd on slip to A77 N/B. 3. Total closure of Rogent rd on slip to A77 N/B. 4. Total closure of Spittalhill Off slip on A77 N/B. 5. Total closure of Bellfield Inter change off slip on A77 N/B.
Log Type: Note	Description: 2432137 2432138 2432140 2432300 2432301 2432303 2432304 2432306 2432308 2432313 2432314 2432316

Draft Media Release (optional):

[Roadwork: SW/2017/2765](#)


Operating Company Contract:


South West Unit - Transerv

A77 Bellfield to Meiklewood

Roadwork Identifier: SW/2017/2765

Route:

 Start: A77 - Nb Slip Road Exit to On Slip From A76/A71 (55.59822°, -4.47603°)

 End: A77 - Slip Road Exit Nb to On Slip From B7038 (55.84187°, -4.46620°)

Direction:

Northbound

SRWR Reference Number:

Not Specified

Diversion:

Div-1- A735- B7064- B7038.

Div-2- Follow div 2.

Div-3- Follow div 2.

Div-4a- B7082- A735- Follow div 2.

Div-4b- Circle rd- Follow div 4a.

Estimated Delay:

1 - Little or No Delay, 2 - Off Peak Hours

Works Periods:

Work Start	Work End	Work Management
25/04/2018 20:00	26/04/2018 06:00	Road Closure
14/06/2018 20:00	15/06/2018 06:00	Road Closure
22/08/2018 20:00	23/08/2018 06:00	Road Closure

Works Activities:

Work Activity Type	Contractor	Progress
Grass Cutting	Scotland Transerv (Primary) 	6 of 6 Completed

Communication Logs:

Log Type	Description
Log Type: Note	Description: 1. Total closure of A77 N/B main c/way at Bellfield inter change to Meiklewood. 2. Total closure Bellfield On slip to A77 N/B. 3. Total closure Grassyards Off slip from A77 N/B. 4. Total closure Grassyards On slip to A77 N/B.
Log Type: Note	Description: 2434509 2434511 2434513 2434526 2434528 2434532 2434537 2434538 2434539 2434542 2434546

Draft Media Release (optional):

Itinerary for SW/2017/2767


Operating Company Contract:


South West Unit - Transerv

A77 S/B Grassyards to Dutchhouse

Roadwork Identifier: SW/2017/2767

Route:

 **Start:** A77 - M77 Dbfo Boundary to Off Slip To A76/A71 (55.62547°, -4.46637°)

 **End:** A77 - Symington Sb to Dutch Hse Rd (55.52511°, -4.58928°)

Direction:

Southbound

SRWR Reference Number:

2444238 2444248 2444263 2444266 2444280 2444292

Diversion:

- Div-1- A77- A70- Follow normal signs.
- Div-2- Follow div 1.
- Div-3- B7038- Campbell st- A71- Follow div 1.
- Div-4- B730 – A71.9 – follow signs
- Div-5- A77/ N/U – U730 follow Div4

Estimated Delay:

1 - Little or No Delay, 3 - Off Peak Hours

Works Periods:

Work Start	Work End	Traffic Management
27/04/2018 20:00	28/04/2018 06:00	Road Closure
20/08/2018 20:00	21/08/2018 06:00	Road Closure

Works Activities:

Works Activity Title	Contractors	Statuses
Grass Cutting	Scotland Transerv (Primary) 	4 of 4 Completed.

Communication Logs:

Log Type	Details
Log Type: Note	Description: 1. Ner side lane closure between Grassyards on & off slip leading to a Total closure of A77 S/B main c/way at Bellfield inter change, 2. Total closure of Bellfield on slip to A77 S/B. 3. Total closure of Spittalhill on slip to A77 S/B. 4. Total closure of Tarbolton Rd S/B on slip. 5. Total closure of Symington Rd S/B on slip. 6. Traffic restrictions at Hansel Village (vehicles entering/exiting to be escorted thru site)
Log Type: Note	Description: Additional closure added from Grassyards to Bellfield LA2451732
Log Type: Note	Description: 2503517 2503519 2503520 2503522 2503524 2503525 2503527

Draft Media Release (optional):

{(Roadwork: SW/2018/3961)}


Operating Company Contract:


South West Unit - Transerv

A77 S/B Spittalhill to Dutchhouse

Roadwork Identifier: SW/2018/3961

Route:

 **Start:** A77 - East Lodge to Symington Sb (55.55743°, -4.54430°)

 **End:** A77 - Symington Sb to Dutch Hse Rbt (56.52514°, -4.58924°)

Direction:

Southbound

SRWR Reference Number:

2467108 2467109 2467110 2467116 2467118 2467119

Diversion:

Div - Tarholton Rd - B730 - A719 - A77 - Follow signs


Estimated Delay:

1 - Little or No Delay, 3 - Off Peak Hours

Works Periods:

Work start	Work End	Traffic Management
28/09/2018 20:00	29/09/2018 06:00	Road Closure

Works Activities:

Work Activity Type	Contractors	Progress
Grass Cutting	Scotland Transerv (Primary) 	2 of 2 Completed.

Communication Logs:

Log Type	Description
Log Type: Note	Description: A77 S/B Total Closure from Bogend to Dutchhouse Rbt
Log Type: Note	Description: 2467108 2467109 2467110 2467116 2467118 2467119 2467120 2467123 2467124

Draft Media Release (optional):

Overview SW/2018/5257


Operating Company Contract:


South West Unit - Transerv

A77 Spittalhill to Bellfield

Roadwork Identifier: SW/2018/5257

Route:

 **Start:** A77 - Spittalhill Slip Rd Nb to E. Ayrshire Rdy (55.56891°, -4.52979°)

 **End:** A77 - Nb Slip Road Exit to On Slip From A76/A71 (55.60079°, -4.47168°)

Direction:

Northbound

SRWR Reference Number:

2481862 2481860 2481883

Diversion:

B7038 - A71 - B7031 - B7064 - Follow signs

Estimated Delay:

1 - Little or No Delay, 3 - Off Peak Hours

Works Periods:

Work Start	Work End	Traffic Management
10/07/2018 20:00	11/07/2018 06:30	Road Closure

Works Activities:

Work Activity Type	Contractors	Completion
Carriageway Patching	Scotland Transerv (Primary) 	2 of 2 Completed.

Communication Logs:

Log Type	Description
Note	Total closure A77 NB from Spittalhill to Bellfield

Draft Media Release (optional):

Home > Roadworks > SW/2018/4928


Operating Company Contract:

South West Unit - Transerv

A77 S/B Bellfield to Dutchhouse

Roadwork Identifier: SW/2018/4928

Route:

 **Start:** A77 - M77 Dbfo Boundary to Off Slip To A76/A71 (55.60187°, -4.47401°)

 **End:** A77 - Symington Sb to Dutch Hse Rbt (55.52511°, -4.58926°)

Direction:

Southbound

SRWR Reference Number:

2470031 2470037 2470055 2470055 2470060 2470068

Diversion:

- Div-1- A71- A78- Follow normal signs.
- Div-2- Follow div 1.
- Div-3- B7038- Campbell st- A71- Follow div 1.
- Div-4- B730 - A719 - follow signs
- Div-5- A77 N/B - B730 follow Div4

Estimated Delay:

1 - Little or No Delay, 3 - Off Peak Hours

Works Periods:

Work Start	Work End	Work Description
03/06/2018 20:00	04/06/2018 06:00	Road Closure

Works Activities:

Work Activity Type	Company	Status
Grass Cutting	Scotland Transerv (Primary) 	2 of 2 Completed.

Communication Logs:

Log Type	Description
Note	<p>Description:</p> <p>1. Total closure of A77 S/B main c/way at Bellfield Inter change. 2. Total closure of Bellfield on slip to A77 S/B. 3. Total closure of Spittalhill on slip to A77 S/B. 4. Total closure of Tarbolton Rd S/B on slip. 5. Total closure of Symington Rd S/B on slip. 6. Traffic restrictions at Hansel Village (vehicles entering/exiting to be escorted thru site)</p>

Draft Media Release (optional):

Roadwork: SW/2018/3960


Operating Company Contract:


South West Unit - Transerv

A77 N/B Dutchhouse to Spittalhill

Roadwork Identifier: SW/2018/3960

Route:

 Start: A77 - Dutch Hse Rbt to Symington Nb (55.52495°, -4.58989°)

 End: A77 - Symington Nb to East Lodge (55.55734°, -4.54463°)

Direction:

Northbound

SRWR Reference Number:

2467128 2467129

Diversion:

Div - A78 - A759 - B730 - End

Estimated Delay:

1 - Little or No Delay, 3 - Off Peak Hours

Works Periods:

Work Start	Work End	Traffic Management
27/09/2018 20:00	28/09/2018 06:00	Road Closure

Works Activities:

Works Activity Code	Contractors	Stations
Grass Cutting	Scotland Transerv (Primary) 	2 of 2 Completed

Communication Logs

Log Type	Description
Note	A77 N/B Total Closure from Dutch house to Bogend
Note	2467127 2467128 2467129 2467133 2467134 2467135 2467136 2467130 2467140

Draft Media Release (optional):


Roadwork: SW/2018/6828


Operating Company Contract:

South West Unit - Transerv

A77 Holmston to Whitelets

Roadwork Identifier: SW/2018/6828

Route:
 **Start:** A77 - Holmston Rbt to Holmston Rbt (55.45576°, -4.59563°)

 **End:** A77 - End Single Cway to Whitelets Rbt (55.47540°, -4.58850°)
Direction:

Northbound

SRWR Reference Number:

2547444

Diversion:

Holmston rd- Station Rd- John St- A719 End

Estimated Delay:

1 - Little or No Delay, 3 - Off Peak Hours

Works Periods:

Work Start	Work end	Traffic Management
22/11/2018 20:00	24/11/2018 06:00	Road Closure

Works Activities:

Work Activity Types	Contractors	Status
Lining Works	Scotland Transerv (Primary) 43	4 of 4 Completed.

Communication Logs:

Log Type	Description
Note	Total closure of A77 North from Holmston to Whitelets

Draft Media Release (optional):

Roadwork: SW/2018/5256


Operating Company Contract:


South West Unit - Transerv

A77 Melkwood to Bellfield S/B

Roadwork Identifier: SW/2018/5256

Route:

 **Start:** A77 - On Slip From R7038 to M77 Dbo Boundary (55.64049°, -4.46589°)

 **End:** A77 - A76/A71 Rbt to Sh On Slip (55.58533°, -4.47882°)

Direction:

Southbound

SRWR Reference Number:

2481846 2481849 2481853 2481854

Diversion:

Glasgow Rd - Western Rd - R7081 - A71 - follow signs


Estimated Delay:

1 - Little or No Delay, 3 - Off Peak Hours

Works Periods:

Start Date	Work End	Work Management
09/07/2018 20:00	10/07/2018 08:30	Road Closure

Works Activities:

Work Activity Type	Final Status	Status
Carrageway Patching	Scotland Transerv (Primary) 	2 of 2 Completed

Communication Logs:

Log Title	Location
Log Type: Note	Description: Total closure of A77 S/B Melkwood to Bellfield

Draft Media Release (optional):


Roadwork: SW/2018/5158


Operating Company Contract:

South West Unit - Transerv

A77 S/B Bellfield to Dutchhouse

Roadwork Identifier: SW/2018/5158

Route:
 **Start:** A77 - Off Slip To A76/A71 to Sh On Slip (55.60114°, -4.47426°)

 **End:** A77 - Dutch Hse Rbt to Dutch Hse Rbt (55.52468°, -4.56947°)
Direction:

Southbound

SRWR Reference Number:

Not Specified

Diversion:

Div-1- A77 - A78- Follow normal signs.
 Div-2- Follow div 1.
 Div-3- D7038- Campbell st- A71- Follow div 1.
 Div-4- B730 - A718 - follow signs
 Div-5- A77 N/B - B730 follow Div4

Estimated Delay:

1 - Little or No Delay, 3 - Off Peak Hours


Emergency Reason:

Late Programmed Works

Works Periods:

Work Start	Work End	Road Management
15/08/2018 20:00	16/08/2018 06:00	Road Closure
17/08/2018 20:00	18/08/2018 06:00	Road Closure

Works Activities:

Work Activity Type	Contractor	Status
Grass Cutting	Scotland Transerv (Primary) 	4 of 4 Completed.
Carriageway Patching	Scotland Transerv (Primary) 	4 of 4 Completed.
Litter Picking	North Ayrshire Council (Primary) 	4 of 4 Completed.

Communication Logs:

Log Type	Description
Note	Description: 1. Total closure of A77 S/B main c/way at Bellfield Inter change. 2. Total closure of Bellfield on slip to A77 S/B. 3. Total closure of Spittalhill on slip to A77 S/B. 4. Total closure of Tarbolton Rd S/B on slip. 5. Total closure of Symington Rd S/B on slip. 6. Traffic restrictions at Hansel Village (vehicles entering/exiting to be escorted thru site)

Log Type: Note	Description: 2477960 2477961 2477964 2477965 2477966 2477968 2477969 2477970 2477971 2477974 2477977 2477979
Draft Media Release (optional):	

Roadwork: SW/2018/5470


Operating Company Contract:


South West Unit - Transerv

A77 Dalrymple St Girvan

Roadwork Identifier: SW/2018/5470

Route:

 **Start:** A77 - Stumpy Corner to Wesley Road (55.24339°, -4.85553°)

 **End:** A77 - Stumpy Corner to Wesley Road (55.24321°, -4.85556°)

Direction:

Southbound

SRWR Reference Number:

2446713

Diversion:

1. Continue on Knockcushan St - Henrietta St - Duncan St and rejoin Dalrymple St
2. NB traffic - continue to Hamilton St and circle Church Square Rd and return to Knockcushan St and follow Diversion 1



Estimated Delay:

3 - Moderate Delay, 3 - Off Peak Hours

Works Periods:

Work Start	Work End	Traffic Management
29/07/2018 09:30	29/07/2018 15:30	Road Closure

Works Activities:

Work Activity type	Contractors	Status
Utility Works	Keir MG (Secondary)  Scottish Water (Primary) 	1 of 1 Completed.

Communication Logs:

Log Date Search

There are no communications logs to display.

Draft Media Release (optional):

Transerv: SW/2018/6964


Operating Company Contract:


South West Unit - Transerv

A77 Dalrymple St Girvan

Roadwork Identifier: SW/2018/6964

Route:

 **Start:** A77 - Stumpy Corner to Wesley Road (55.24337°, -4.85556°)

 **End:** A77 - Stumpy Corner to Wesley Road (55.24216°, -4.85530°)

Direction:

Southbound

SRWR Reference Number:

Not Specified

Diversion:

Knockcushan St- Henrietta St and follow local signs


Estimated Delay:

2 - Slight Delay, 2 - Peak Hours

Works Periods:

Work Start	Work End	SRWR Message
02/12/2018 11:00	02/12/2018 20:00	Road Closure

Works Activities:

Work/Activity Type	Contractor	Status
Third Party Works	Scotland Transerv (Primary) 	1 of 1 Completed

Communication Logs:

Log ID	Title
Log Type: Note	Description: total closure of the A77 southbound carriageway at slumpy corner

Draft Media Release (optional):


Roadwork: SW/2018/682/

Operating Company Contract:

South West Unit - Transerv

A77 Whitlells to Holmston SB

Roadwork Identifier: SW/2018/682/

Route:
 Start: A77 - Whitlells Rbt to Start Carlageway (55.47563°, -4.58584°)

 End: A77 - Holmston Rbt to Holmston Rbt (55.45577°, -4.59489°)
Direction:

Southbound

SRWR Reference Number:

2547440

Diversion:

A710-John St- Station Rd- Holmston rd- End

Estimated Delay:

1 - Little or No Delay, 0 - Off Peak Hours

Works Periods:

Work Start	Work End	Traffic Management
22/11/2018 20:00	24/11/2018 06:00	Road Closure

Works Activities:

Work Activity Type	Contractors	Progress
Lining Works	Scotland Transerv (Primary) 	4 of 4 Completed

Communication Logs:

Log type	Title
Log Type: Note	Description: Total closure A77 Whitlells to Holmston

Draft Media Release (optional):

Operating Company Contract


Operating Company Contract:


South West Unit - Transerv

A77 Dalrymple St Girvan

Roadwork Identifier: SW/2018/278

Route:

 **Start:** A77 - Stumpy Corner to Wesley Road (55.24209°, 4.85524°)

 **End:** A77 - Stumpy Corner to Wesley Road (55.24016°, -4.85536°)

Direction:

Southbound

SRWR Reference Number:

2548779

Diversion:

Cont Ailsa St West to Henrietta St - SB - Duncan St and rejoin Dalrymple St



Estimated Delay:

2 - Slight Delay, 3 - Off Peak Hours

Works Periods:

Work Start	Work End	Work Description
09/01/2019 09:30	09/01/2019 15:30	Road Closure

Works Activities:

Work Activity Type	Contractors	Status
Utility Works	Keir MG (Secondary)  Scottish Water (Primary) 	1 of 1 Completed.

Communication Logs:

Log Type	Description
Note	Iron Work repairs between Ailsa St West and Wesley Road on Dalrymple St Girvan

Draft Media Release (optional):

Transdev (S) & V (S) (S) (S) (S)


Operating Company Contract:


South West Unit - Transdev

A77 Whitelets to Holmston

Roadwork Identifier: SW/2019/7861

Route:

 Start: A77 - Whitelets Rbt to Start Carriageway (55.17507°, -1.58588°)

 End: A77 - Holmston Rbt to Start J Lane (55.45632°, -4.58466°)

Direction:

Southbound

SRWR Reference Number:

2587428

Diversion:

A77 - John st - Holmston rd - end


Estimated Delay:

1 - Little or No Delay, 3 - Off Peak Hours

Works Periods:

Work Start	Work End	Work Description
21/02/2019 20:00	23/02/2019 06:00	Road Closure

Works Activities:

Work Activity Type	Contractor	Status
Road Stud	Scotland TransServ (Primary) 	4 of 4 Completed

Communication Logs:

Log Type	Details
Log Type: Note	Description: total closure of A77 southbound Whitelets to Holmston

Draft Media Release (optional):

Roadwork: SW/2019/7882

Operating Company Contract:

South West Unit - Transov

A77 Holmston to Whiteleas

Roadwork Identifier: SW/2019/7882

Route:

● Start: A77 - Holmston Rbt to Start 3 Lane (55.45665°, -1.69468°)

■ End: A77 - End Single Cway to Whiteleas Rbt (55.47492°, -1.50802°)

Direction:

Northbound

SRWR Reference Number:

2567426

Diversion:

Holmston rd- John st- A719- end


Estimated Delay:

1 - Little or No Delay, 3 - Off Peak Hours

Works Periods:

Work Plan	Work End	Traffic Management
21/02/2019 20:00	23/02/2019 06:00	Road Closure

Works Activities:

Works Activity Type	Contractors	Status
Road Slud	Scotland Transerv (Primary) 	4 of 4 Completed

Communication Logs:

Log Type	Description
Note	Initial closure of A77 Holmston to Whiteleas

Draft Media Release (optional):


Roadworks: SW/2018/4695, SW/2018/4696, SW/2018/4697, SW/2018/4698 ... SW/2018/4699

Operating Company Contract:

South West Unit - Transerv

A77 Dutchhouse to Symington NB

Roadwork Identifier: SW/2018/4695**Route:**

 **Start:** A77 - Dutch Hee Rbt to Symington Nb (55.54311°, -4.56340°)

 **End:** A77 - Symington Nb to East Lodge (55.55673°, -4.54570°)

Direction:

Northbound

SRWR Reference Number:

2410747

Diversion:

A77 NB traffic follow A78 NB to Werrix Interchange - A71 - rejoin A77 NB at Bellfield

Estimated Delay:

3 - Moderate Delay, 1 - At All Times

Works Periods:

Work Start	Work End	Traffic Management
16/05/2018 20:00	21/05/2018 06:00	Road Closure

Works Activities:

Works Activity Type	Contractors	Statuses
Resurfacing	Aggregate Industries (Secondary) 	8 of 8 Completed.
	CMT (Secondary) 	
	Markon (Secondary) 	
	Scotland TranServ (Primary) 	
	USL (Universal Sealants) (Secondary) 	

Communication Logs:

Log Type	Description
Note	Description: Total closure of the A77 NB between Dutchhouse and Bellfield. Managed local access maintained NB via Symington Interchange to Hansel Village staff and residents only.
Note	Description: Wed/Thurs overnight closure Dutchhouse to Bogend for verge excavation works in advance of resurfacing works.

Draft Media Release (optional):

A77 Symington NB Onslip

Roadwork Identifier: SW/2018/4696

Route:

 Start: A77 (55.54402°, -4.58305°)

 End: A77 (55.54400°, -4.56221°)

Direction:

Northbound

SRWR Reference Number:

Not Specified

Diversion:

Follow A77 SB - join main A77 NB diversion route from Dutchhouse

Estimated Delay:

J - Moderate Delay, 1 - At All Times

Works Periods:

Work Start	Work End	Traffic Management
18/05/2018 20:00	21/05/2018 06:00	Road Closure

Works Activities:

Work Activity Type	Contractor	Progress
Resurfacing	Aggregate Industries (Secondary) 	4 of 4 Completed
	CMT (Secondary) 	
	Markon (Secondary) 	
	Scotland TransServ (Primary) 	
	USL (Universal Sealants) (Secondary) 	

Communication Logs:

Log Type	Description
Note	Closure of Symington NB onslip to all traffic during works

Draft Media Release (optional):

A77 Bogend NB slips

Roadwork Identifier: SW/2018/4697

Route:

 Start: A77 (55.55809°, -4.54536°)

 End: A77 (55.55757°, -4.54452°)

Direction:

Northbound

SRWR Reference Number:

Not Specified

Diversions:

Follow A77 SB to join main A77 NB diversion route at Dutchhouse

Estimated Delay:

3 - Moderate Delay, 1 - At All Times

Works Periods:

Work Start	Work End	Working Management
18/05/2018 20:00	21/05/2018 06:00	Road Closure

Works Activities:

Works Activity Type	Company	Statuses
Resurfacing	Aggregate Industries (Secondary)	4 of 4 Completed.
	CMT (Secondary)	
	Markon (Secondary)	
	Scotland TransServ (Primary)	
	USL (Universal Sealants) (Secondary)	

Communication Logs:

Log Type	Details
Log Type: Note	Description: Total closure of Bogend NB slips to all traffic during the works with the exception of scheduled buses using the onslip under control only

Draft Media Release (optional):**A77 Bogend NB slips**

Roadwork Identifier: SW/2018/4698

Route:

Start: A77	(55.56904°, -4.52978°)
End: A77	(55.57288°, -4.52515°)

Direction:

Northbound

SRWR Reference Number:

Not Specified

Diversion:

No Diversion

Estimated Delay:

3 - Moderate Delay, 1 - At All Times

Works Periods:

Work Start	Work End	Working Management
18/05/2018 20:00	21/05/2018 06:00	Road Closure

Works Activities:

Works Activity Type	Contractors	Statistics
Resurfacing	Aggregate Industries (Secondary)	4 of 4 Completed.
	CMT (Secondary)	
	Markon (Secondary)	
	Scotland TransServ (Primary)	
	USL (Universal Sealants) (Secondary)	

Communication Logs:

Log Type	Details
Log Type: Note	Description: Total closure of the slip to all traffic during the works with the exception of scheduled buses

Draft Media Release (optional):

A77 Treeswood NB

Roadwork Identifier: SW/2018/4699

Route:

- Start:** A77 (55.58020°, -4.48877°)
- End:** A77 (55.59515°, -4.47730°)

Direction:
Northbound

SRWR Reference Number:
Not Specified

Diversion:
No Diversion

Estimated Delay:
3 - Moderate Delay, 1 - At All Times

Works Periods:

Work Start	Work End	Traffic Management
18/05/2018 20:00	21/05/2018 06:00	Road Closure

Works Activities:

Works Activity Type	Contractors	Statistics
Resurfacing	Aggregate Industries (Secondary)	4 of 4 Completed.
	CMT (Secondary)	
	Markon (Secondary)	
	Scotland TransServ (Primary)	
	USL (Universal Sealants) (Secondary)	

Communication Logs:

8/7/2020

Roadworks: SW/2018/4695, SW/2018/4696, SW/2018/4697, SW/2018/4698 ... SW/2018/4699

Log Type:

SW/18

Nota

Description:

Total closure for patching works Treeswold NB

Draft Media Release (optional):

Copyright © 2020 Traffic Scotland

[View details of SW/2018/6064, SW/2018/6212](#)


Operating Company Contract:


South West Unit - Transrv

A77 Sandyford to Dutchhouse Rbts NB

Roadwork Identifier: SW/2018/6064

Route:

 **Start:** A77 - Sandyford Toll Roundabout to Sandyford Toll Roundabout (55.49797°, -4.56599°)

 **End:** A77 - Sandyford Toll Roundabout to Dutch House Rbt (55.52418°, -4.58877°)

Direction:

Northbound

SRWR Reference Number:

2505914 2505943

Diversions:

A77 NB traffic leave at Whitlets Rbt - Heathfield Rd - Ayr Rd - Main St -
A79 - Monktonhead Rbt - A78 - rejoin A77 at Dutchhouse Rbt

Estimated Delay:

2 - Slight Delay, 3 - Off Peak Hours

Works Periods:

Work start	Work end	Traffic Management
14/09/2018 20:00	21/09/2018 06:00	Road Closure
16/09/2018 06:01	16/09/2018 19:59	Lane Closure

Works Activities:

Work Activity type	Contributors	Status
Resurfacing	Aggregate Industries (Secondary) 	15 of 15 Completed.
	Lochwynd (Secondary) 	
	Markon (Secondary) 	
	Scotland Transerv (Primary) 	

Communication Logs:

Log type	Description
Log Type: Note	Description: Overnight total closure of the A77 NB Sandyford to Dutchhouse. Advance signing at Whitlets with alternative secondary diversion via A719 to A76
Log Type: Note	Description: Dayshift Lane 1 closure Sandyford to Dutchhouse to allow deep treatments to cool Sunday only

Draft Media Release (optional):

A77 Dutchhouse to Sandyford SB

Roadwork Identifier: SW/2018/6212

Route:

● **Start:** A77 (55.51560°, -4.57576°)

■ **End:** A77 (55.50868°, -4.56741°)

Direction:
Southbound

SRWR Reference Number:
2505914 2505943

Diversion:
No Diversion

Estimated Delay:
2 - Slight Delay, 3 - Off Peak Hours

Emergency Reason:
Late Programmed Works

Works Periods:

Work Start	Work End	Traffic Management
19/09/2018 20:00	20/09/2018 06:00	Lane Closure

Works Activities:

Works Activity Type	Connectors	Status
Resurfacing	Aggregate Industries (Secondary)	2 of 2 Completed.
	Lochwynd (Secondary)	
	Markon (Secondary)	
	Scotland TransServ (Primary)	

Communication Logs:

Log Type	Description
Note	offside lane closure SB between Adanton Rd overbridge and Ralith Burn for centre reservation works.

Draft Media Release (optional):

Roadwork: SW/2019/7885


Operating Company Contract:


South West Unit - Transerv

A77 Bellfield to Grassyards

Roadwork Identifier: SW/2019/7885

Route:

 **Start:** A77 - No Slip Road Exit to On Slip from A76/A71 (55.59577°, -4.47709°)

 **End:** A77 - On Slip from A76/A71 to M77 Dbfo Boundary (55.62147°, -4.46733°)

Direction:

Northbound

SRWR Reference Number:

2585428

Diversion:

Bellfield - A71- B7001- Irvine Rd - U/064

Estimated Delay:

1 - Little or No Delay, 3 - Off Peak Hours


Emergency Reason:

Late Programmed Works

Works Periods:

Work Start	Work End	Work Description
20/02/2019 20:00	21/02/2019 06:00	Road Closure

Works Activities:

Work Activity Type	Comments	Progress
Carriageway Patching	Scotland Transerv (Primary) 	2 of 2 Completed.

Communication Logs:

Log Type	Description
Log Type: Note	Description: Total closure of A77 Bellfield to Grassyards
Log Type: VMS Update Request	Description: VMS requested VMS Location: VMS/V13

Draft Media Release (optional):


[View details of SW2019/8334](#)

Operating Company Contract:

South West Unit - Transerv

A77 Bellfield to Spitalhill**Roadwork Identifier:** SW2019/8334**Route:**

 **Start:** A77 - Sb Slip Exit to Hurlford Int Rbt (55.59673°, -4.47521°)

 **End:** A77 - Last Ayrshire Bdy to Spitalhill Slip Rd (55.57037°, -4.52434°)

Direction:

Southbound

SRWR Reference Number:

2602151

Diversion:

A71 - A78 - End


Estimated Delay:

1 - Little or No Delay, 3 - Off Peak Hours

Works Periods:

Work Start	Work End	Control Management
19/03/2019 20:00	20/03/2019 06:00	Road Closure

Works Activities:

Work Activity Type	Contractors	Status
Carriageway Patching	Scotland Transerv (Primary) 	2 of 2 Completed.

Communication Logs:

Log Type	Description
Note	total closure of A77 Bellfield to Spitalhill

Draft Media Release (optional):

Roadworks: SW/2018/4658, SW/2018/4659

Operating Company Contract:

South West Unit - Transerv

A77 Bellfield to Meiklewood

Roadwork Identifier: SW/2018/4658

Route:

Start: A77 - E. Ayrshire Rd to 300m N Whatriggs Br (55.59191°, -4.47890°)

End: A77 - On Slip From B7038 to M77 Dbfo Boundary (55.64179°, -4.46624°)

Direction:

Northbound

SRWR Reference Number:

2455817 2455844 2455845 2455849 2455854

Diversion:

Div-1- A735- B7064- B7038.

Div-2- Follow div 2.

Div-3- Follow div 2.

Div-4a- B7032- A735- Follow div 2.

Div-4b- Circle rat- Follow div 4a.

Estimated Delay:

1 - Little or No Delay, 3 - Off Peak Hours.

Works Periods:

Work Start	Work End	Traffic Management
06/05/2018 20:00	07/05/2018 06:00	Road Closure

Works Activities:

Works Activity/Type	Contractors	Progress
Grass Cutting	Scotland TranServ (Primary) 	2 of 2 Completed.

Communication Logs:

Log Type	Description
Note	A77 N/B Total Closure from Bellfield off slip to Meiklewood on slip A77 N/B Grassyards on slip total closure

Draft Media Release (optional):

A77 Grassyards on slip

Roadwork Identifier: SW/2018/4659

Route:

Start: A77 (55.62805°, -4.46757°)

End: A77 (55.62803°, -4.46803°)

Direction:

Northbound

SRWR Reference Number:

2455049

Diversion:

Div-1- A735- B7064- B7038.
Div-2- Follow div 2.
Div-3- Follow div 2.
Div-4a- B7032- A735- Follow div 2.
Div-4b- Circle rpt- Follow div 4a.

Estimated Delay:

1 - Little or No Delay, 3 - Off Peak Hours

Works Periods:

Work Start	Work End	Traffic Management
06/05/2018 20:00	07/05/2018 06:00	Road Closure

Works Activities:

Work Activity Type	Contractors	Progress
Grass Cutting	Scotland TransServ (Primary) 	2 of 2 Completed.

Communication Logs:

Log Type	Details
There are no communications logs to display.	

Draft Media Release (optional):

Roadwork: SW/2018/4741, SW/2018/4742

Operating Company Contract:

South West Unit - Transerv

A77 S/B Meiklewood to Bellfield

Roadwork Identifier: SW/2018/4741

Route:

Start: M77 - R778 Overbridge Herwick to End Of Motorway (55.65005°, -4.45135°)

End: A77 - 300m N Whartriggs Ur to Nb Slip Road Exit To A76/A71 (55.59259°, -4.47839°)

Direction:

Southbound

SRWR Reference Number:

2457886 2457890 2457892 2457885 2457900

Diversion:

Div-1- B7038- B7064- A735- Follow normal signs.
 Div-3a- B7082- A735- Follow div 1.
 Div-3b- Circle rbt- Follow div 3a.

Estimated Delay:

1 - Little or No Delay, 3 - Off Peak Hours

Works Periods:

Work Start	Work End	Traffic Management
13/05/2018 20:00	14/05/2018 08:00	Road Closure

Works Activities:

Work Activity Type	Contributor	Progress
Grass Cutting	Scotland Transerv (Primary)	2 of 2 Completed.

Communication Logs:

Log Type	Description
Note	Description: 1. Total closure of A77 S/B main o'way at Meiklewood Off slip to Bellfield Inter change. 2. Total closure Grassyards Off slip from A77 S/B. 3. Total closure Grassyards On slip to A77 S/B. 4. Total closure Bellfield Off slip from A77 S/B.

Draft Media Release (optional):

A77 S/B Grassyard On slip

Roadwork Identifier: SW/2018/4742

Route:

Start: A77 (55.62289°, -4.46611°)

End: A77 (55.62031°, -4.46728°)

Direction:

Southbound

SRWR Reference Number:

2457886 2457890 2457892 2457895 2457900

Diversion:

Div-1- B7038- U7064- A735- Follow normal signs.

Div-3a- B7082- A735- Follow div 1.

Div-3b- Circle rht- Follow div 3a.


Estimated Delay:

1 - Little or No Delay, 3 - Off Peak Hours

Works Periods:

Work Start	Work End	Traffic Management
13/05/2018 20:00	14/05/2018 06:00	Road Closure

Works Activities:

Work Activity Type	Contractors	Status
Grass Cutting	Scotland Transerv (Primary) 	2 of 2 Completed

Communication Logs:

Log Type	Details
----------	---------

There are no communications logs to display.

Draft Media Release (optional):

[Roadworks: SW/2018/5621, SW/2018/5622](#)


Operating Company Contract:

South West Unit - Transerv

A77 Stair Drive

Roadwork Identifier: SW/2018/5621

Route:

 **Start:** A77 - A75 Jct to A718 Jct (54.90349°, -5.01748°)

 **End:** A77 - A75 Jct to A718 Jct (54.90500°, -5.01838°)

Direction:

Northbound

SRWR Reference Number:

2410764

Diversion:

Leave A77 at Innermessan A751 Jct - cont A751 to A75 London Road - cont A75 - A77 Stair Drive Jct


Estimated Delay:

2 - Slight Delay, 2 - Peak Hours

Works Periods:

Work Start	Work End	Traffic Management
06/08/2018 07:00	10/08/2018 16:00	Road Closure

Works Activities:

Works Activity Type	Contractors	Stages
Resurfacing	Breadon Aggregates Ltd (Primary) 	5 of 5 Completed.

Communication Logs:

Log Type	Results
There are no communications logs to display.	

Draft Media Release (optional):

A77 Stair Drive

Roadwork Identifier: SW/2018/5622

Route:

 **Start:** A77 (54.90504°, -5.01819°)

 **End:** A75 (54.90351°, -5.01741°)

Direction:

Southbound

SRWR Reference Number:

2410764

Diversion:

Leave A77 at Innesmeisan A751 Jct - cont A751 to A75 London Road - cont A75 - A77 Stair Drive Jct


Estimated Delay:

2 - Slight Delay, 2 - Peak Hours

Works Periods:

Work Start	Work End	Traffic Management
06/08/2018 07:00	10/08/2018 18:00	Road Closure

Works Activities:

Work Activity Type	Contractors	Statuses
Resurfacing	Breedon Aggregates Ltd (Primary) 	5 of 5 Completed.

Communication Logs:

Log Type	Details
There are no communications logs to display.	

Draft Media Release (optional):

TRANSVERSAL SW/2017/2760, SW/2017/2761

Operating Company Contract:

South West Unit - Transerv

A77 N/B Whitlotts to Dutchhouse

Roadwork Identifier: SW/2017/2760

Route:

● Start: A77 - Whitlotts Rbt to Whitlotts Rbt (55.47650°, -4.58668°)

■ End: A77 - Sandyford Toll Roundabout to Dutch House Rbt (55.52413°, -4.58971°)

Direction:

Northbound

SRWR Reference Number:

in communication log

Diversion:

Div-2- B743- Ayr rd- A78- End-

Div-3- A77 s/h- Follow div 2.

Estimated Delay:

1 - Little or No Delay, 3 - Off Peak Hours

Works Periods:

Work Start	Work End	Traffic Management
23/04/2018 20:00	24/04/2018 06:00	Road Closure
11/06/2018 20:00	12/06/2018 06:00	Road Closure
24/08/2018 20:00	25/08/2018 06:00	Road Closure

Works Activities:

Work Activity Type	Contractors	Statuses
Grass Culling	Scotland Transerv (Primary) AS	6 of 6 Completed.

Communication Logs:

Log Type	Description
Log Type: Note	Description: 1. Reduction of all approaches to Whitlotts rbt on A77 N/B. 2. Total closure of Whitlotts rbt to Dutchhouse rbt on A77 N/B. 3. Total closure of A77 N/B at Sandyford rdL
Log Type: Note	Description: 2432085 2432088 2432089 2432096 2432097 2432099 2432108 2432110 2432115 2432121 2432122 2432124

Draft Media Release (optional):

A77 S/B Dutchhouse Rbt to Whitlotts Rbt

Roadwork Identifier: SW/2017/2761

Route:

 **Start: A77** (55.52435°, -4.59031°)

 **End: A77** (55.47653°, -4.58610°)

Direction:

Southbound

SRWR Reference Number:

Not Specified

Diversion:

Div-2- A78- Ayr rd- B743- End.
Div-3- A77 n/b- Follow div 2.


Estimated Delay:

1 - Little or No Delay, 3 - Off Peak Hours

Works Periods:

Work Start	Work End	Traffic Management
23/04/2018 20:00	24/04/2018 06:00	Road Closure
11/06/2018 20:00	12/06/2018 06:00	Road Closure
24/08/2018 20:00	25/08/2018 06:00	Road Closure

Works Activities:

Work Activity Type	Contractor	Status
Grass Cutting	Scotland Transerv (Primary) 	6 of 6 Completed.

Communication Logs:

Log Type	Details
Log Type: Note	Description: 1. Reduction of all approaches to Dutchhouse rbt on A77 S/B. 2. Total closure of Dutchhouse rbt to Whillans rbt on A77 S/B. 3. Total closure of A77 S/B at Sandyford rbt.

Draft Media Release (optional):


Roadwork: SW/2018/4653, SW/2018/4654


Operating Company Contract:

South West Unit - Transerv

A77 N/B Whittlets to Dutchhouse

Roadwork Identifier: SW/2018/4653

Route:
 Start: A77 - Whittlets Rbt to Whittlets Rbt (55.47651°, -4.58671°)

 End: A77 - Dutch Hse Rbt to Dutch Hse Rbt (55.52419°, -4.58988°)
Direction:

Northbound

SRWR Reference Number:

2455774 2455776 2455780 2455786

Diversion:

N/B Div - Heathfield Rd - Ayr Rd - Main St - Monkton Rd - A79 - Follow Signs

S/B Div - A79 - Monkton Rd - Main St - Ayr Rd - Heathfield Rd


Estimated Delay:

1 - Little or No Delay, 3 - Off Peak Hours

Works Periods:

Work Start	Work End	Traffic Management
05/05/2018 20:00	06/05/2018 06:00	Road Closure

Works Activities:

Work Activity Type	Contractor	Status
Grass Cutting	Scotland TranServ (Primary) 	2 of 2 Completed

Communication Logs:

Log ID	Description
Log Type: Note	Description: A77 N/B Total closure between Whittlets and Dutchhouse Rbt, including closure of N/B Access from Sandyford Rbt A77 S/B N/S Lane closure prior to Dutchhouse Rbt becoming Total closure of A77 between Dutchhouse Rbt and Whittlets Rbt including access from Sandyford Rbt.

Draft Media Release (optional):

A77 S/B Dutchhouse to Whittlets

Roadwork Identifier: SW/2018/4654

Route:
 Start: A77 (55.52439°, -4.58947°)

 End: A77 (55.47845°, -4.58627°)

Direction:

Northbound

SRWR Reference Number:

2455774 2455776 2455780 2455786

Diversion:

N/B Div - Heathfield Rd - Ayr Rd - Main St - Monkton Rd - A/9 - Follow Signs
S/B Div - A79 - Monkton Rd - Main St - Ayr Rd - Heathfield Rd

Estimated Delay:

1 - Little or No Delay, 3 - Off Peak Hours

Works Periods:

Work Start	Work End	Traffic Management
05/05/2018 20:00	06/05/2018 06:00	Road Closure

Works Activities:

Work Activity Type	Contractors	Status
Grass Cutting	Scotland TranServ (Primary) 	2 of 2 Completed

Communication Logs:

Log Type	Message
Note	<p>Description: A77 N/B Total closure between Whittle's and Dutchhouse Rnbt. Including closure of N/B Access from Sandyford Rnbt A77 S/B N/S Lane closure prior to Dutchhouse Rnbt becoming Total closure of A77 between Dutchhouse Rnbt and Whittle's Rnbt including access from Sandyford Rnbt.</p>

Draft Media Release (optional):

Roadworks: SW2018/5963, SW2018/6013


Operating Company Contract:


South West Unit - Transerv

A77 NB Spittalhill to Bellfield Interchange

Roadwork Identifier: SW2018/5963

Route:

 Start: A77 - Spittalhill Slip Rd Nb to E. Ayrshire Bdy (55.56092°, -4.52966°)

 End: A77 - Nb Slip Road Exit to Hurlford Int Rbt (55.59657°, -4.47706°)

Direction:

Northbound

SRWR Reference Number:

2497097 2511779 2511789

Diversion:

A77 off slip to Spittalhill - D7038 Ayr Rd - A71 Hurlford Rd WB -
 Meafield Rbt - A71 Hurlford Rd FB - Bellfield Interchange - A77 on slip -
 End of diversion

Estimated Delay:

1 - Little or No Delay, 3 - Off Peak Hours

Works Periods:

Work Start	Work End	Traffic Management
05/09/2018 20:00	10/09/2018 06:00	Road Closure

Works Activities:

Work Activity Type	Completion	Resumes
Resurfacing	Aggregate Industries (Secondary)  Markon (Secondary)  Scotland Transerv (Primary) 	8 of 8 Completed

Communication Logs:


Log Type	Details
Log Type: Note	Description: Total closure A77 NB Spittalhill - Bellfield interchange


Draft Media Release (optional):

A77 NB Spittalhill to Bellfield Interchange

Roadwork Identifier: SW2018/6013

Route:

 Start: A77 (55.58590°, -4.48126°)

 End: A77

(55.57532° 4.50538°)

Direction:

Southbound

SRWR Reference Number:

Not Specified

Diversion:

No Diversion

Estimated Delay:

1 - Little or No Delay, 3 - Off Peak Hours

Works Periods:

Work Start	Work End	Traffic Management
09/09/2018 20:00	10/09/2018 06:00	Lane Closure

Works Activities:

Works Activity Type	Contractors	Status
Traffic Loops	Lochwynd (Secondary)  Scotland TransServ (Primary) 	2 of 2 Completed

Communication Logs:

Log Type	Details
Log Type: Note	Description: Lane 2 closure to provide safe working area for centre res works.

Draft Media Release (optional):

[View Details for SW/2019/7888](#)


Operating Company Contract:


South West Unit - Transerv

A77 Bellfield to Spittalhill SB

Roadwork Identifier: SW/2019/7888

Route:

 **Start:** A77 - Sb Slip Exit to Hurlford Int Rbt (55.59989°, -4.47466°)

 **End:** A77 - Spittalhill Slip Rd No to E, Ayrshire Rdy (55.57046°, -4.52471°)

Direction:

Southbound

SRWR Reference Number:

2586824 2586847

Diversion:

A71 - A78 - End


Estimated Delay:

1 - Little or No Delay, 3 - Off Peak Hours

Works Periods:

Workstart	Work end	Work Description
19/02/2019 20:00	20/02/2019 06:00	Road Closure

Works Activities:

Work Activity Type	Progression	Completion
Carriageway Patching	Scotland Transerv (Primary) 	2 of 2 Completed

Communication Logs:

Log Type	Description
Log Type: Note	Description: total closure of A77 southbound Bellfield to Spittalhill
Log Type: VMS Update Request	Description: VMS requested VMS Location: VMS/4

Draft Media Release (optional):

Roadwork: SW/2019/8008


Operating Company Contract:


South West Unit - Transerv

A77 SB Bogend

Roadwork Identifier: SW/2019/8008

Route:

 **Start:** A77 - East Lodge to Symington SB (55.55839°, -4.54305°)

 **End:** A77 - East Lodge to Symington Sb (55.54956°, -4.55406°)

Direction:

Southbound

SRWR Reference Number:

2586480

Diversion:

SB lanes closures, lifted from lane 1 to lane 2 mid shift. SB onslip from Bogend closed for duration of works.

A77 SB traffic wanting to go off at Bogend will continue and turn at Symington and take off slip to Bogend on NB offslip.

Traffic from Bogend wanting to take onslip onto A77 SB will be diverted over and on to A77 NB to turn at Bellfield Interchange.



Estimated Delay:

1 - Little or No Delay, 3 - Off Peak Hours

Works Periods:

Work Start	Work End	Traffic Management
13/03/2019 20:00	14/03/2019 08:00	Lane Closure

Works Activities:

Work Activity Type	Conditions	Completed
Trial hole investigation	CMT (Secondary)  Scotland Transerv (Primary) 	2 of 2 Completed

Communication Logs:

Log Type	Details
Log Type: Note	Description: Closing Works: SB lanes closures, lifted from lane 1 to lane 2 mid shift. SB onslip from Bogend closed for duration of works.

Draft Media Release (optional):

View Roadwork: SW/2019/7973

Operating Company Contract:

South West Unit - Transry

A77 Bellfield to Meiklewood

Roadwork Identifier: SW/2019/7973

Route:

● Start: A77 - Nb Slip Road Exit to On Slip From A76/A71 (55.59465° -4.47748°)

■ End: A77 - M77 Dbfo Boundary to Slip Road Exit Nb (55.63741° -4.46842°)

Direction:

Northbound

SRWR Reference Number:

2588661 2588663 2588668 2588681

Diversion:

DIV 1 A71 - B7081- B7064- End
 DIV 2 A77 South- Bellfield- follow div 1.

Estimated Delay:

1 - Little or No Delay, 3 - Off Peak Hours

Works Periods:

Start/End	Work Period	Work Management
05/03/2019 20:00	07/03/2019 06:00	Road Closure

Works Activities:

Work Activity Type	Organisation	Status
Lining Works	Scotland Transry (Primary)	4 of 4 Completed

Communication Logs:

Log Type	Description
Note	total closure A77 northbound total closure from Bellfield to Meiklewood.

Draft Media Release (optional):

[Roadworks: SW/2018/6250, SW/2018/6251, SW/2018/6252, SW/2018/6253 ... SW/2018/6259](#)

Operating Company Contract:

South West Unit - Transerv

A77 Burnside Farm

Roadwork Identifier: SW/2018/6250**Route:**

 **Start:** A77 - Bridgemill Rbt to Dimple,Factory Ent (55.27489°, -4.83681°)

 **End:** A77 - Bridgemill Rbt to Dimple,Factory Ent (55.27322°, -4.83907°)

Direction:

Southbound

SRWR Reference Number:

2531784

Diversion:

A77 Southbound traffic leave the A77 at Maybole Cross and follow B7023 SR to Crosshill - B741 - Daily - Old Daily - B734 - rejoin A77 SB at Bridgemill Rbt

A77 Northbound traffic follow reverse.

A77 carriageway remains open Maybole to Maidens Junction for local access. Managed local access maintained for residents / farms within the closure only under escort.




Estimated Delay:

3 - Moderate Delay, 1 - At All Times

Works Periods:

Work Start	Work End	Traffic Management
26/10/2018 20:00	29/10/2018 06:00	Road Closure

Works Activities:

Work Activity Type	Contributor	Progress
Resurfacing	Aggregate Industries (Secondary)  Markon (Secondary)  Scotland TranServ (Primary) 	4 of 4 Completed.

Communication Logs:

Log Type	Details
Log Type: Note	Description: Total closure of the A77 between Turnbery (Maidens Jct) and Girvan (B741 Jct) for multiple resurfacing and road marking schemes.

Draft Media Release (optional):

A77 Burnside Farm

Roadwork Identifier: SW/2018/6251

Route:

 **Start: A77** (55.27310°, -4.83808°)

 **End: A77** (55.27453°, -4.83705°)

Direction:

Northbound

SRWR Reference Number:

2531/84

Diversion:

A77 Southbound traffic leave the A77 at Maybole Cross and follow B7023 SR to Crosshill - B741 - Daily - Old Daily - B734 - rejoin A77 SB at Bridgemill Rht

A77 Northbound traffic follow reverse.

A77 carriageway remains open Maybole to Maidens Junction for local access. Managed local access maintained for residents / farms within the closure only (under escort).

Estimated Delay:

3 - Moderate Delay, 1 - At All Times

Works Periods:

Work Start	Work End	Traffic Management
28/10/2018 20:00	29/10/2018 06:00	Road Closure

Works Activities:

Work Activity Type	Contractors	Status
Resurfacing	Aggregate Industries (Secondary)  Markon (Secondary)  Scotland Transerv (Primary) 	4 of 4 Completed.

Communication Logs:

Log type	Date
Log Type: Note	Description: Total closure of the A77 between Tumberry (Maidens Jct) and Girvan (B741 Jct) for multiple resurfacing and road marking schemes.

Draft Media Release (optional):**A77 Tumberry South Gateway****Roadwork Identifier:** SW/2018/6252**Route:**

 **Start: A77** (55.30412°, -4.83543°)

 **End: A77** (55.30855°, -4.83401°)

Direction:

Northbound

SRWR Reference Number:

2531852

Diversion:

A77 Southbound traffic leave the A77 at Maybole Cross and follow B7023 SB to Crosshill - B741 - Daily - Old Daily - B734 - rejoin A77 SB at Bridgemill Rd.

A77 Northbound traffic follow reverse.

A77 carriageway remains open Maybole to Maidens Junction for local access. Managed local access maintained for residents / farms within the closure only under escort.

Estimated Delay:

3 - Moderate Delay, 1 - At All Times

Works Periods:

Work Start	Work End	Work Management
26/10/2018 20:00	29/10/2018 06:00	Road Closure

Works Activities:

Work Activity Type	Contractors	Statuses
Resurfacing	Aggregate Industries (Secondary)  Markon (Secondary)  Scotland Transerv (Primary) 	4 of 4 Completed.

Communication Logs:

Log Type	Description
Log Type: Note	Description: Total closure of the A77 between Tumberry (Maidens Jct) and Girvan (B741 Jct) for multiple resurfacing and road marking schemes.

Draft Media Release (optional):**A77 Tumberry South Gateway**

Roadwork Identifier: SW/2018/6253

Route:

 Start: A77	(55.30860°, -4.83397°)
 End: A77	(55.30404°, -4.83543°)

Direction:

Southbound

SRWR Reference Number:

2531852

Diversion:

A77 Southbound traffic leave the A77 at Maybole Cross and follow B7023 SB to Crosshill - B741 - Daily - Old Daily - B734 - rejoin A77 SB at Bridgemill Rd.

A77 Northbound traffic follow reverse.

A77 carriageway remains open Maybole to Maidens Junction for local access. Managed local access maintained for residents / farms within the closure only under escort.

Estimated Delay:

3 - Moderate Delay, 1 - At All Times

Works Periods:

Work Start	Work End	Work Management
26/10/2018 20:00	29/10/2018 06:00	Road Closure

Works Activities:

Work Activity Type	Contractors	Milestones
Resurfacing	Aggregate Industries (Secondary)  Markon (Secondary)  Scotland TransServ (Primary) 	4 of 4 Completed.

Communication Logs:

Log Type	Content
Log Type: Note	Description: Total closure of the A77 between Tumberry (Maidens Jct) and Girvan (B741 Jct) for multiple resurfacing and road marking schemes.

Draft Media Release (optional):

A77 Tumberry

Roadwork Identifier: SW/2018/6254

Route:

 Start: A77	(55.31168°, -4.81984°)
 End: A77	(55.30554°, -4.83481°)

Direction:

Southbound

SRWR Reference Number:

2531856 2531859

Diversion:

A77 Southbound traffic leave the A77 at Maybala Cross and follow B7023 SB to Crosshill - B741 - Daily - Old Daily - B734 - rejoin A77 SB at Bridgmill Rbt.

A77 Northbound traffic follow reverse.

A77 carriageway remains open Maybole to Maidens Junction for local access. Managed local access maintained for residents / farms within the closure only under escort.

Estimated Delay:

3 - Moderate Delay, 1 - At All Times

Works Periods:

Work Start	Work End	Work Management
26/10/2018 20:00	29/10/2018 06:00	Road Closure

Works Activities:

Work Activity Type	Contractors	Milestones
--------------------	-------------	------------

Work Activity Type	Location/Route	Status
Lining Works	Markon (Secondary)  Scotland TranServ (Primary) 	4 of 4 Completed.
Sign Installation/Repairs	Scotland TranServ (Primary) 	4 of 4 Completed.

Communication Logs:

Log Type	Description
Note	Total closure of the A77 between Turnberry (Maldens Jct) and Girvan (B741 Jct) for multiple resurfacing and road marking schemes.

Draft Media Release (optional):

A77 Turnberry

Roadwork Identifier: SW/2018/6255

Route:

 Start: A77 (55.30499°, -4.83518°)
 End: A77 (55.31128°, -4.82022°)

Direction:

Northbound

SRWR Reference Number:

2531856 2531859

Diversion:

A77 Southbound traffic leave the A77 at Maybole Cross and follow B7023 SB to Crosshill - B741 - Daily - Old Daily - B734 - rejoin A77 SB at Bridgemill Rbt

A77 Northbound traffic follow reverse.

A77 carriageway remains open Maybole to Maldens Junction for local access. Managed local access maintained for residents / farms within the closure only under escort.




Estimated Delay:

1 - Moderate Delay, 1 - At All Times.

Works Periods:

Work Start	Work End	Traffic Management
26/10/2018 20:00	29/10/2018 06:00	Road Closure

Works Activities:

Work Activity Type	Location/Route	Status
Lining Works	Markon (Secondary)  Scotland TranServ (Primary) 	4 of 4 Completed.
Sign Installation/Repairs	Scotland TranServ (Primary) 	4 of 4 Completed.

Communication Logs:

Log Type:

Details:

Note:

Description:

Total closure of the A77 between Turnberry (Maidens Jct) and Girvan (B741 Jct) for multiple resurfacing and road marking schemes.

Draft Media Release (optional):

A77 North of Alginata Factory

Roadwork Identifier: SW/2018/6256

Route:

 Start: A77 (55.28590°, -4.83330°)

 End: A77 (55.28870°, -4.83245°)

Direction:

Northbound

SRWR Reference Number:

2531868

Diversion:

A77 Southbound traffic leave the A77 at Maybole Cross and follow B7023 SU to Crosshill - B741 - Daily - Old Daily - B734 - rejoin A77 SB at Bridgemill Rbt.

A77 Northbound traffic follow reverse.

A77 carriageway remains open Maybole to Maidens Junction for local access. Managed local access maintained for residents / farms within the closure only under escort.



Estimated Delay:

3 - Moderate Delay, 1 - At All Times

Works Periods:

Work Start	Work End	Traffic Management
26/10/2018 20:00	29/10/2018 06:00	Road Closure

Works Activities:

Works activity Type	Contractor	Progress
Resurfacing	Aggregate Industries (Secondary) 	4 of 4 Completed.
	Markon (Secondary) 	
	Scotland TransServ (Primary) 	

Communication Logs:

Log Type:

Details:

Note:

Description:

Total closure of the A77 between Turnberry (Maidens Jct) and Girvan (B741 Jct) for multiple resurfacing and road marking schemes.

Draft Media Release (optional):

A77 North of Aiginate Factory

Roadwork Identifier: SW/2018/6257

Route:

 Start: A77 (55.28903°, -4.83260°)

 End: A77 (55.28587°, -4.83331°)

Direction:

Southbound

SRWR Reference Number:

2531868

Diversion:

A77 Southbound traffic leave the A77 at Maybole Cross and follow B7023 SB to Crosshill - B741 - Daily - Old Daily - B734 - rejoin A77 SB at Bridgemill Rbt

A77 Northbound traffic follow reverse.

A77 carriageway remains open Maybole to Maidens Junction for local access. Managed local access maintained for residents / farms within the closure only under escort.

Estimated Delay:

3 - Moderate Delay, 1 - At All Times

Works Periods:

Work Start	Work End	Traffic Management
28/10/2018 20:00	29/10/2018 06:00	Road Closure

Works Activities:

Work Activity Type	Contractors	Status
Resurfacing	Aggregate Industries (Secondary)  Markon (Secondary)  Scotland TransServ (Primary) 	4 of 4 Completed.

Communication Logs:

Log Type	Content
Log Type: Note	Description: Total closure of the A77 between Tumberry (Maidens Jct) and Girvan (B741 Jct) for multiple resurfacing and road marking schemes.

Draft Media Release (optional):

A77 Littlehill to Burnside Farm

Roadwork Identifier: SW/2018/6258

Route:

 Start: A77 (55.27332°, -4.83798°)

 End: A77 (55.26220°, -4.84507°)

Direction:

Southbound

SRWR Reference Number:

25318/3

Diversion:

A77 Southbound traffic leave the A77 at Maybole Cross and follow B7023 SB to Crosshill - B741 - Daily - Old Daily - U/34 - rejoin A77 SB at Bridgmill Rbt

A77 Northbound traffic follow reverse.

A77 carriageway remains open Maybole to Maidens Junction for local access. Managed local access maintained for residents / farms within the closure only under escort.

Estimated Delay:

3 - Moderate Delay, 1 - At All Times

Works Periods:

Work Start	Work End	Work Management
26/10/2018 20:00	29/10/2018 06:00	Road Closure

Works Activities:

Work Activity Type	Contractors	SW Work
Resurfacing	Aggregate Industries (Secondary)  Markon (Secondary)  Scotland TransServ (Primary) 	4 of 4 Completed.

Communication Logs:

Log Type	Description
Log Type: Note	Description: Total closure of the A77 between Turnberry (Maidens Jct) and Girvan (B741 Jct) for multiple resurfacing and road marking schemes.

Draft Media Release (optional):

A77 Littlehill to Burnside Farm

Roadwork Identifier: SW/2018/6259

Route:

 Start: A77	(55.26210°, -4.84507°)
 End: A77	(55.27355°, -4.83798°)

Direction:

Northbound

SRWR Reference Number:

25318/3

Diversion:

A77 Southbound traffic leave the A77 at Maybole Cross and follow B7023 SB to Crosshill - B741 - Daily - Old Daily - B/34 - rejoin A77 SB at Bridgmill Rbt

A77 Northbound traffic follow reverse.

A77 carriageway remains open Maybole to Maidens Junction for local

access. Managed local access maintained for residents / farms within the closure only under escort.

Estimated Delay:

3 - Moderate Delay, 1 - At All Times

Works Periods:

Work Start	Work End	Traffic Management
26/10/2018 20:00	29/10/2018 08:00	Road Closure

Works Activities:

Work Activity Type	Countdown	Status
Resurfacing	Aggregate Industries (Secondary) <input type="checkbox"/> Markon (Secondary) <input type="checkbox"/> Scotland Transerv (Primary) <input type="checkbox"/>	4 of 4 Completed.

Communication Logs:

Log Type	Details
----------	---------

There are no communications logs to display.

Draft Media Release (optional):

[Roadworks: SW/2018/6310, SW/2018/6241, SW/2018/6242, SW/2018/6243 ... SW/2018/6314]


Operating Company Contract:

South West Unit - Transerv

A77 Ardmillan to Ardwell

Roadwork Identifier: SW/2018/6240

Route:

 **Start:** A77 - Lendalfoot Br to Ardmillan Castle (55.21364°, -4.88358°)

 **End:** A77 - Lendalfoot Br to Ardmillan Castle (55.20711°, -4.89345°)

Direction:

Southbound

SRWR Reference Number:

Not Specified

Diversion:

A77 Southbound traffic leave at Shalloch Park rbt and follow A774 Sb to Newton Stewart (East Bypass Road) - A75 EB - A751 NB - rejoin A77 at Stranraer.

A77 Northbound traffic follow the reverse.




Estimated Delay:

4 - Serious Delay, 1 - At All Times

Works Periods:

Work Start	Work End	Traffic Management
05/10/2018 20:00	08/10/2018 06:00	Road Closure

Works Activities:

Work Activity Type	Contractors	Status
Resurfacing	Aggregate Industries (Secondary) 	4 of 4 Completed.
	Markon (Secondary) 	
	Scotland Transerv (Primary) 	

Communication Logs:

Log Type	Details
Log Type: Note	Description: Total closure of the A77 Shallochpark Rbt to Cairnryan Ferry Terminal. Local access to Lendalfoot and Ballantrae via B734 / B7044 Colmonell Rd, no through route Girvan to Lendalfoot or Smyrton to Cairnryan
Log Type: Note	Description: VMS signing requested
Log Type: VMS Update Request	Description: VMS Signing requested VMS Location: VMSQ12

Draft Media Release (optional):

A77 Ardmillan to Ardwell

Roadwork Identifier: SW/2018/6241

Route:

 Start: A77 (55.20705°, -4.89358°)

 End: A77 (55.21380°, -4.88276°)

Direction:

Northbound

SRWR Reference Number:

Not Specified

Diversions:

A77 Southbound traffic leave at Shalloch Park rbl and follow A714 Sb to Nowlan Stewari (East Bypass Road) - A75 EB - A751 NB - rejoin A77 at Stranraer.

A77 Northbound traffic follow the reverse.

Estimated Delay:

4 - Serious Delay, 1 - At All Times

Works Periods:

Work Start	Work End	Traffic Management
05/10/2018 20:00	08/10/2018 06:00	Road Closure

Works Activities:

Work Activity Type	Contractors	Materials
Resurfacing	Aggregate Industries (Secondary)  Markon (Secondary)  Scotland Transerv (Primary) 	4 of 4 Completed.

Communication Logs:

Log Type	Details
Log Type: Note	Description: Total closure of the A77 Shallochpark Rbl to Cairnryan Ferry Terminal. Local access to Lendalloch and Ballantrae via B734 / B7044 Cairnryan Rd, no through route Girvan to Lendalloch or Smylton to Cairnryan

Draft Media Release (optional):

A77 Carlock Hill

Roadwork Identifier: SW/2018/6242

Route:

 Start: A77 (55.05356°, -4.98688°)

 End: A77 (55.06746°, -4.98641°)

Direction:

Northbound

SRWR Reference Number:

Not Specified

Diversion:

A77 Southbound traffic leave at Shalloch Park rbt and follow A714 Sb to Newton Stewart (East Bypass Road) - A75 EB - A751 NB - rejoin A77 at Stranraer.

A77 Northbound traffic follow the reverse.




Estimated Delay:

4 - Serious Delay, 1 - At All Times

Works Periods:

Work Start	Work End	Work Description
05/10/2018 20:00	08/10/2018 06:00	Road Closure

Works Activities:

Work Activity Type	Contractors	Statuses
Resurfacing	Aggregate Industries (Secondary)  Markon (Secondary)  Scotland Transerv (Primary) 	4 of 4 Completed.

Communication Logs:

Log Type	Details
Log Type: Note	Description: Total closure of the A77 Shallochpark Rbt to Cairnryan Ferry Terminal. Local access to Lendalloch and Ballantrae via B734 / B7044 Colmonell Rd, no through route Girvan to Lendalloch or Smyrton to Cairnryan

Draft Media Release (optional):

A77 Carlock Hill

Roadwork Identifier: SW/2018/6243

Route:

 Start: A77	(55.06795°, -4.98602°)
 End: A77	(55.05296°, -4.98853°)

Direction:

Southbound

SRWR Reference Number:

Not Specified

Diversion:

A77 Southbound traffic leave at Shalloch Park rbt and follow A714 Sb to Newton Stewart (East Bypass Road) - A75 EB - A751 NB - rejoin A77 at Stranraer.

A77 Northbound traffic follow the reverse.

Estimated Delay:

4 - Serious Delay, 1 - At All Times

Works Periods: