

Roadwork: SW/2017/19

**Operating Company Contract:**


South West Unit - Transerv

A77 Kennedys Pass

**Roadwork Identifier:** SW/2017/19

**Route:**

 **Start:** A77 - Lendalfoot Br to Ardmillan Castle (55.19837°, -4.91039°)

 **End:** A77 - Lendalfoot Br to Ardmillan Castle (55.19790°, -4.91087°)

**Direction:**

Southbound

**SRWR Reference Number:**

LA2230855

**Diversion:**

No Diversion

**Estimated Delay:**

1 - Little or No Delay, 1 - At All Times

**Emergency Reason:**

Landslip

**Works Periods:**

Work Start	Work End	Traffic Management
13/02/2017 08:00	31/03/2018 18:00	Portable Traffic Lights (TTLs)

**Works Activities:**

Works Activity Type	Contractors	Statuses
Inspections	Scotland Transerv (Primary) 	412 of 412 Completed

**Communication Logs:**

Log Type	Details
Log Type: Note	Description: 2 way TTL for protection of Landslip at Kennedy's Pass Lendalfoot

**Draft Media Release (optional):**

## Roadwork: SW/2017/44

## Operating Company Contract:


South West Unit - Transerv

A77 Lendalfoot to Kennedys Pass

Roadwork Identifier: SW/2017/44

## Route:

 Start: A77 - Lendalfoot Br to Ardmillan Castle (55.17287°, -4.93079°)

 End: A77 - Lendalfoot Br to Ardmillan Castle (55.20246°, -4.90366°)

## Direction:

Northbound

## SRWR Reference Number:

2304638

## Diversion:

No Diversion

## Estimated Delay:

2 - Slight Delay, 1 - At All Times

## Works Periods:

Work Start	Work End	Traffic Management
10/07/2017 08:00	16/07/2017 16:30	Convoy Working

## Works Activities:

Works Activity Type	Contractors	Statuses
Resurfacing	Scotland Transerv (Primary) 	7 of 7 Completed.

## Communication Logs:

Log Type	Details
----------	---------

There are no communications logs to display.

## Draft Media Release (optional):

## Roadworks: SW/2017/195, SW/2017/196


## Operating Company Contract:

South West Unit - Transerv

A77 Lendalfoot to Kennedys Pass

Roadwork Identifier: SW/2017/195

## Route:

 Start: A77 - Carleton Fisheries to Lendalfoot Br (55.16668°, -4.93646°)

 End: A77 - Lendalfoot Br to Ardmillan Castle (55.19099°, -4.91664°)

## Direction:

Northbound

## SRWR Reference Number:

2304638

## Diversion:

No Diversion

## Estimated Delay:

2 - Slight Delay, 3 - Off Peak Hours

## Works Periods:

Work Start	Work End	Traffic Management
10/07/2017 09:30	16/07/2017 16:00	Convoy Working

## Works Activities:

Works Activity Type	Contractors	Statuses
Resurfacing	Scotland Transerv (Primary) 	7 of 7 Completed.

## Communication Logs:

Log Type	Details
Log Type: Note	Description: 2 way convoy controlled traffic control between Lendalfoot and Kennedys Pass

## Draft Media Release (optional):

A77 Lendalfoot to Kennedys Pass

Roadwork Identifier: SW/2017/196

## Route:

 Start: A77 (55.19099°, -4.91664°)

 End: A77 (55.16802°, -4.93528°)

## Direction:

Southbound

**SRWR Reference Number:**

2304638

**Diversion:**

No Diversion

**Estimated Delay:**

2 - Slight Delay, 3 - Off Peak Hours

**Works Periods:**

Work Start	Work End	Traffic Management
10/07/2017 09:30	16/07/2017 16:00	Convoy Working

**Works Activities:**

Works Activity Type	Contractors	Statuses
Resurfacing	Scotland TransServ (Primary) 	7 of 7 Completed.

**Communication Logs:**

Log Type	Details
Log Type: Note	Description: 2 way convoy controlled traffic control between Lendalfoot and Kennedys Pass

**Draft Media Release (optional):**

## Roadwork: SW/2017/938


## Operating Company Contract:


South West Unit - Transerv

A77 Kennedys Pass

Roadwork Identifier: SW/2017/938

## Route:

 Start: A77 - Lendalfoot Br to Ardmillan Castle (55.17987°, -4.92788°)

 End: A77 - Lendalfoot Br to Ardmillan Castle (55.16987°, -4.93440°)

## Direction:

Southbound

## SRWR Reference Number:

2330914

## Diversion:

No Diversion

## Estimated Delay:

1 - Little or No Delay, 3 - Off Peak Hours

## Works Periods:

Work Start	Work End	Traffic Management
28/08/2017 09:30	28/08/2017 15:30	Portable Traffic Lights (TTLs)

## Works Activities:

Works Activity Type	Contractors	Statuses
Gully Emptying	Scotland Transerv (Primary) 	1 of 1 Completed.

## Communication Logs:

Log Type	Details
Note	Description: A77 Kennedys pass TTL

Draft Media Release (optional):

## Roadwork: SW/2017/946

## Operating Company Contract:


South West Unit - Transerv

A77 Kennedys Pass

Roadwork Identifier: SW/2017/946

## Route:

 Start: A77 - Lendalfoot Br to Ardmillan Castle (55.19844°, -4.91003°)

 End: A77 - Lendalfoot Br to Ardmillan Castle (55.19638°, -4.91243°)

## Direction:

Southbound

## SRWR Reference Number:

2330914

## Diversion:

No Diversion

## Estimated Delay:

1 - Little or No Delay, 3 - Off Peak Hours

## Works Periods:

Work Start	Work End	Traffic Management
28/08/2017 09:30	28/08/2017 15:30	Portable Traffic Lights (TTLS)

## Works Activities:

Works Activity Type	Contractors	Statuses
Cariageway Patching	Scotland Transerv (Primary) 	1 of 1 Completed.

## Communication Logs:

Log Type	Details
Note	Description: TTL for cariageway patching at Kennedys Pass S/B

## Draft Media Release (optional):

## Roadwork: SW/2017/2416


## Operating Company Contract:


South West Unit - Transerv

## A77 Kennedys Pass

Roadwork Identifier: SW/2017/2416

## Route:

 Start: A77 - Ardmillan Castle to A714 Shallochpark Rbt (55.21764°, -4.87156°)

 End: A77 - Lendalfoot Br to Ardmillan Castle (55.21108°, -4.88847°)

## Direction:

Southbound

## SRWR Reference Number:

2382839

## Diversion:

No Diversion

## Estimated Delay:

1 - Little or No Delay, 3 - Off Peak Hours

## Works Periods:

Work Start	Work End	Traffic Management
13/12/2017 20:00	14/12/2017 06:00	Portable Traffic Lights (TTLS)

## Works Activities:

Works Activity Type	Contractors	Statuses
Carriageway Patching	Scotland Transerv (Primary) 	2 of 2 Completed.

## Communication Logs:

Log Type	Details
Log Type: Note	Description: TTL on A77 Kennedys pass

## Draft Media Release (optional):

## Roadwork: SW/2017/2416


## Operating Company Contract:


South West Unit - Transerv

A77 Kennedys Pass

Roadwork Identifier: SW/2017/2416

## Route:

 Start: A77 - Ardmillan Castle to A714 Shallochpark Rbt (55.21764°, -4.87156°)

 End: A77 - Lendalfoot Br to Ardmillan Castle (55.21108°, -4.88847°)

## Direction:

Southbound

## SRWR Reference Number:

2382839

## Diversion:

No Diversion

## Estimated Delay:

1 - Little or No Delay, 3 - Off Peak Hours

## Works Periods:

Work Start	Work End	Traffic Management
13/12/2017 20:00	14/12/2017 06:00	Portable Traffic Lights (TTLs)

## Works Activities:

Works Activity Type	Contractors	Statuses
Carriageway Patching	Scotland Transerv (Primary) 	2 of 2 Completed

## Communication Logs:

Log Type	Details
Log Type: Note	Description: TTL on A77 Kennedys pass

## Draft Media Release (optional):



### Roadwork: SW/2017/2418


**Operating Company Contract:**

South West Unit - Transerv

A77 Straids Pass to Kennedys pass

**Roadwork Identifier:** SW/2017/2418

**Route:**

 **Start:** A77 - Ardmillan Castle to A714 Shallochpark Rbt (55.21906°, -4.86917°)

 **End:** A77 - Lendalfoot Br to Ardmillan Castle (55.17149°, -4.93329°)

**Direction:**

Southbound

**SRWR Reference Number:**

2380961

**Diversion:**

No Diversion

**Estimated Delay:**

1 - Little or No Delay, 3 - Off Peak Hours

**Works Periods:**

Work Start	Work End	Traffic Management
11/12/2017 09:30	11/12/2017 15:30	Stop/Go Boards Traffic Control

**Works Activities:**

Works Activity Type	Contractors	Statuses
Inspections	Scotland Transerv (Primary) 	1 of 1 Completed.

**Communication Logs:**

Log Type	Details
Log Type: Note	Description: progressive stop and go closure on A77 straits pass to kennedys pass

**Draft Media Release (optional):**

Roadworks: SW/2018/3265, SW/2018/3266


**Operating Company Contract:**


South West Unit - Transerv

A77 Kennedys Pass

**Roadwork Identifier:** SW/2018/3265

**Route:**

 **Start:** A77 - Lendalfoot Br to Ardmillan Castle (55.19899°, -4.90830°)

 **End:** A77 - Lendalfoot Br to Ardmillan Castle (55.19312°, -4.91510°)

**Direction:**

Southbound

**SRWR Reference Number:**

2409383

**Diversion:**

No Diversion

**Estimated Delay:**

1 - Little or No Delay, 3 - Off Peak Hours

**Works Periods:**

Work Start	Work End	Traffic Management
08/02/2018 09:30	08/02/2018 16:00	Stop/Go Boards Traffic Control

**Works Activities:**

Works Activity Type	Contractors	Statuses
Pavement Surveys	CMT (Secondary) 	1 of 1 Completed.
	Scotland Transerv (Primary) 	

**Communication Logs:**

Log Type	Details
Log Type: Note	Description: Progressive stop & go for carriageway coring works

**Draft Media Release (optional):**

A77 Kennedys Pass

**Roadwork Identifier:** SW/2018/3266

**Route:**

 **Start:** A77 (55.19339°, -4.91498°)

 **End:** A77 (55.19901°, -4.90828°)

**Direction:**

Northbound

**SRWR Reference Number:**

2409383

**Diverslon:**

No Diverslon

**Estimated Delay:**

1 - Little or No Delay, 3 - Off Peak Hours

**Works Periods:**

Work Start	Work End	Traffic Management
08/02/2018 09:30	08/02/2018 16:00	Stop/Go Boards Traffic Control

**Works Activities:**

Works Activity Type	Contractors	Statuses
Pavement Surveys	CMT (Secondary)  Scotland Transerv (Primary) 	1 of 1 Completed.

**Communication Logs:**

Log Type	Details
Log Type: Note	Description: Progressive stop/go for carriageway coring works

Draft Media Release (optional):

Roadworks: SW/2018/3265, SW/2018/3266

**Operating Company Contract:**  
South West Unit - Transerv

A77 Kennedys Pass

**Roadwork Identifier:** SW/2018/3265

**Route:**

 **Start:** A77 (55.19899°, -4.90830°)

 **End:** A77 (55.19312°, -4.91510°)

**Direction:**

Southbound

**SRWR Reference Number:**

2409383

**Diversion:**

No Diversion

**Estimated Delay:**

1 - Little or No Delay, 3 - Off Peak Hours

**Works Periods:**

Work Start	Work End	Traffic Management
08/02/2018 09:30	08/02/2018 16:00	Stop/Go Boards Traffic Control

**Works Activities:**

Works Activity Type	Contractors	Statuses
<b>Pavement Surveys</b>	CMT (Secondary) 	1 of 1 Completed.
	Scotland Transerv (Primary) 	

**Communication Logs:**

Log Type	Details
<b>Log Type:</b> Note	<b>Description:</b> Progressive stop & go for carriageway coring works

**Draft Media Release (optional):**

A77 Kennodys Pass

**Roadwork Identifier:** SW/2018/3266

**Route:**

 **Start:** A77 - Lendalfoot Br to Ardmillan Castle (55.19339°, -4.91498°)

 **End:** A77 - Lendalfoot Br to Ardmillan Castle (55.19901°, -4.90828°)

**Direction:**

Northbound

**SRWR Reference Number:**

2409383

**Diversion:**

No Diversion

**Estimated Delay:**

1 - Little or No Delay, 3 - Off Peak Hours

**Works Periods:**

Work Start

Work End

Traffic Management

08/02/2018 09:30

08/02/2018 16:00

Stop/Go Boards Traffic Control

**Works Activities:**

Works Activity Type

Contractors

Statuses

Pavement Surveys

CMT (Secondary) 

1 of 1 Completed.

Scotland TranServ (Primary) 

**Communication Logs:**

Log Type

Details

Log Type:

Description:

Note

Progressive stop/go for carriageway coring works

**Draft Media Release (optional):**

Roadworks: SW/2018/3265, SW/2018/3266


**Operating Company Contract:**  
South West Unit - Transerv

A77 Kennedys Pass

**Roadwork Identifier:** SW/2018/3265

**Route:**

 **Start:** A77 - Lendalfoot Br to Ardmillan Castle (55.19899°, -4.90830°)

 **End:** A77 - Lendalfoot Br to Ardmillan Castle (55.19312°, -4.91510°)

**Direction:**

Southbound

**SRWR Reference Number:**

2409383

**Diversion:**

No Diversion

**Estimated Delay:**

1 - Little or No Delay, 3 - Off Peak Hours

**Works Periods:**

Work Start	Work End	Traffic Management
08/02/2018 09:30	08/02/2018 16:00	Stop/Go Boards Traffic Control

**Works Activities:**

Works Activity Type	Contractors	Statuses
Pavement Surveys	CMT (Secondary)  Scotland Transerv (Primary) 	1 of 1 Completed.

**Communication Logs:**

Log Type	Details
Log Type: Note	Description: Progressive stop & go for carriageway coring works

**Draft Media Release (optional):**

A77 Kennedys Pass

**Roadwork Identifier:** SW/2018/3266

**Route:**

 **Start:** A77 (55.19339°, -4.91498°)

 **End:** A77 (55.19901°, -4.90826°)

**Direction:**

Northbound

**SRWR Reference Number:**

2409383

**Diversion:**

No Diversion

**Estimated Delay:**

1 - Little or No Delay, 3 - Off Peak Hours

**Works Periods:**

Work Start	Work End	Traffic Management
08/02/2018 09:30	08/02/2018 16:00	Stop/Go Boards Traffic Control

**Works Activities:**

Works Activity Type	Contractors	Statuses
Pavement Surveys	CMT (Secondary) 	1 of 1 Completed.
	Scotland TransServ (Primary) 	

**Communication Logs:**

Log Type	Details
Note	Description: Progressive stop/go for carriageway coring works

Draft Media Release (optional):


## Roadworks: SW/2018/3812, SW/2018/3813, SW/2018/3814, SW/2018/3815 ... SW/2018/3817

**Operating Company Contract:**

South West Unit - Transerv

## A77 Stralds &amp; Kennedys Pass

**Roadwork Identifier:** SW/2018/3812**Route:**
 **Start:** A77 - Lendalfoot Br to Ardmillan Castle (55.18378°, -4.91459°)

 **End:** A77 - Lendalfoot Br to Ardmillan Castle (55.17201°, -4.93201°)
**Direction:**

Southbound

**SRWR Reference Number:**

2407947

**Diversion:**

A77 SB traffic leave at Shallochpark Rbt - follow B714 SB - Newton Stewart (bypass Rd SB) - A75 WB - rejoin A77 at Stranraer.

**Estimated Delay:**

2 - Slight Delay, 1 - At All Times

**Works Periods:**

Work Start	Work End	Traffic Management
23/03/2018 20:00	26/03/2018 06:00	Road Closure

**Works Activities:**

Works Activity Type	Contractors	Statuses
Resurfacing	Aggregate Industries (Secondary)  Markon (Secondary)  Scotland Transerv (Primary) 	4 of 4 Completed.

**Communication Logs:**

Log Type	Details
Log Type: Note	<b>Description:</b> Total closure of the A77 between Shallochpark Rbt Girvan and Calmryan Ferry terminal for resurfacing works at Stralds & Kennedys Pass, Kilphih and Auchencrosh. No through road at works areas. Access to/from Lendalfoot / Ballantrae via B734 Colmonell Road.

**Draft Media Release (optional):**

## A77 Stralds &amp; Kennedys Pass

**Roadwork Identifier:** SW/2018/3813**Route:**
 **Start:** A77 (55.17261°, -4.93190°)



 **End: A77** (55.19401°, -4.91436°)

**Direction:**  
Northbound

**SRWR Reference Number:**  
2407947

**Diverslon:**  
A77 NB traffic leave at Stranraer, follow A75 EB - Newton Stewart (bypass road NB) - A714 NB - rejoin A77 at Shallochpark Rbt Girvan

**Estimated Delay:**  
2 - Slight Delay, 1 - At All Times

**Works Periods:**

Work Start	Work End	Traffic Management
23/03/2018 20:00	26/03/2018 08:00	Road Closure

**Works Activities:**

Works Activity Type	Contractors	Statuses
Resurfacing	Aggregate Industries (Secondary) 	4 of 4 Completed.
	Markon (Secondary) 	
	Scotland TranServ (Primary) 	

**Communication Logs:**

Log Type	Details
Log Type: Note	<b>Description:</b> Total closure of the A77 between Shallochpark Rbt Girvan and Calmryan Ferry terminal for resurfacing works at Straids & Kennedys Pass, Kilphin and Auchencrosh. No through road at works areas. Access to/from Lendalfoot / Ballantrae via B734 Colmanell Road.

**Draft Media Release (optional):**

A77 Auchencrosh

**Roadwork Identifier:** SW/2018/3814

**Route:**

 **Start: A77** (55.07401°, -4.98308°)

 **End: A77** (55.08044°, -4.97693°)

**Direction:**  
Northbound

**SRWR Reference Number:**  
2407949

**Diverslon:**  
A77 NB traffic leave at Stranraer, follow A75 EB - Newton Stewart (bypass road NB) - A714 NB - rejoin A77 at Shallochpark Rbt Girvan

**Estimated Delay:**  
2 - Slight Delay, 1 - At All Times

**Works Periods:**

Work Start	Work End	Traffic Management
23/03/2018 20:00	26/03/2018 06:00	Road Closure
<b>Works Activities:</b>		
Works Activity Type	Contractors	Statuses
Resurfacing	Aggregate Industries (Secondary)	4 of 4 Completed.
	Markon (Secondary)	
	Scotland Transerv (Primary)	
<b>Communication Logs:</b>		
Log Type	Details	
Log Type: Note	Description: Total closure of the A77 between Shallochpark Rbt Girvan and Calmryan Ferry terminal for resurfacing works at Straids & Kennedys Pass, Kilphin and Auchencrosh. No through road at works areas. Access to/from Lendalfoot / Ballantrae via B734 Colmonell Road.	
Log Type: Note	Description: Local access maintained to properties within the works area under escort, delays possible as works progress.	
<b>Draft Media Release (optional):</b>		

A77 Auchencrosh		
<b>Roadwork Identifier:</b> SW/2018/3815		
<b>Route:</b>		
	<b>Start: A77</b>	(55.08064°, -4.97679°)
	<b>End: A77</b>	(55.07265°, -4.98375°)
<b>Direction:</b> Southbound		
<b>SRWR Reference Number:</b> 2407949		
<b>Diversion:</b> A77 SB traffic leave at Shallochpark Rbt - follow B714 SB - Newton Stewart (bypass Rd SB) - A75 WB - rejoin A77 at Stranraer.		
<b>Estimated Delay:</b> 2 - Slight Delay, 1 - At All Times		
<b>Works Periods:</b>		
Work Start	Work End	Traffic Management
23/03/2018 20:00	26/03/2018 06:00	Road Closure
<b>Works Activities:</b>		
Works Activity Type	Contractors	Statuses

Works Activity Type	Contractors	Statuses
Resurfacing	Aggregate Industries (Secondary)	4 of 4 Completed.
	Markon (Secondary)	
	Scotland TransServ (Primary)	

**Communication Logs:**

Log Type	Details
Log Type: Note	Description: Total closure of the A77 between Shallochpark Rbt Girvan and Cairnryan Ferry terminal for resurfacing works at Straids & Kennedys Pass, Kilphin and Auchanrosh. No through road at works areas. Access to/from Landafoot / Ballantrae via B734 Colmonell Road.
Log Type: Note	Description: Local access maintained to properties within the works area under escort, delays possible as works progress.

**Draft Media Release (optional):**

**A77 Kilphin**

**Roadwork Identifier:** SW/2018/3816

**Route:**

- Start:** A77 (55.08644°, -4.98417°)
- End:** A77 (55.09141°, -4.99603°)

**Direction:**  
Northbound

**SRWR Reference Number:**  
2419516

**Diversion:**  
A77 NB traffic leave at Stranraer, follow A75 EB - Newton Stewart (bypass road NB) - A714 NB - rejoin A77 at Shallochpark Rbt Girvan

**Estimated Delay:**  
2 - Slight Delay, 1 - At All Times

**Works Periods:**

Work Start	Work End	Traffic Management
23/03/2018 20:00	26/03/2018 06:00	Road Closure

**Works Activities:**

Works Activity Type	Contractors	Statuses
Resurfacing	Markon (Secondary)	4 of 4 Completed.
	Scotland TransServ (Primary)	

**Communication Logs:**

Log Type	Details
----------	---------

Log Type	Details
Log Type: Note	Description: Total closure of the A77 between Shalloochpark Rbt Girvan and Cairnryan Ferry terminal for resurfacing works at Straids & Kennedys Pass, Kilphin and Auchencrosh. No through road at works areas. Access to/from Lendalfoot / Ballantrae via B734 Colmonell Road
Log Type: Note	Description: Retexturing works at Kilphin controlled with progressive stop/go within the main road closure. No carriageway excavation at this site
<b>Draft Media Release (optional):</b>	

**A77 Kilphin**

**Roadwork Identifier:** SW/2018/3817

**Route:**

● **Start: A77** (55.08993°, -4.99610°)

■ **End: A77** (55.08631°, -4.98358°)

**Direction:**  
Southbound

**SRWR Reference Number:**  
2419518

**Diversion:**  
A77 SB traffic leave at Shalloochpark Rbt - follow B714 SB - Newton Stewart (bypass Rd SB) - A75 WB - rejoin A77 at Stranraer.

**Estimated Delay:**  
2 - Slight Delay, 1 - At All Times

**Works Periods:**

Work Start	Work End	Traffic Management
23/03/2018 20:00	26/03/2018 06:00	Road Closure

**Works Activities:**

Works Activity Type	Contractors	Statuses
Resurfacing	Markon (Secondary)	4 of 4 Completed.
	Scotland TransServ (Primary)	

**Communication Logs:**

Log Type	Details
Log Type: Note	Description: Total closure of the A77 between Shalloochpark Rbt Girvan and Cairnryan Ferry terminal for resurfacing works at Straids & Kennedys Pass, Kilphin and Auchencrosh. No through road at works areas. Access to/from Lendalfoot / Ballantrae via B734 Colmonell Road
Log Type: Note	Description: Retexturing works at Kilphin controlled with progressive stop/go within the main road closure. No carriageway excavation at this site
<b>Draft Media Release (optional):</b>	



### Roadwork: SW/2018/5138

**Operating Company Contract:**

South West Unit - Transerv

A77 Kennedys Pass

**Roadwork Identifier:** SW/2018/5138

**Route:**

 **Start:** A77 - Lendalfoot Br to Ardmillan Castle (55.19901°, -4.90799°)

 **End:** A77 - Lendalfoot Br to Ardmillan Castle (55.19760°, -4.91078°)

**Direction:**

Southbound

**SRWR Reference Number:**

2476809

**Diversion:**

No Diversion

**Estimated Delay:**

1 - Little or No Delay, 3 - Off Peak Hours

**Works Periods:**

Work Start	Work End	Traffic Management
25/06/2018 09:30	29/06/2018 15:30	Portable Traffic Lights (TTLS)

**Works Activities:**

Works Activity Type	Contractors	Statuses
Inspections	Scotland Transerv (Primary) 	5 of 5 Completed.

**Communication Logs:**

Log Type	Details
Note	Description: TTL on A77 at Kennedys Pass

**Draft Media Release (optional):**


Roadwork: SW/2018/5761


**Operating Company Contract:**  
South West Unit - Transerv

A77 Kennedy's pass

**Roadwork Identifier:** SW/2018/5761

**Route:**

 **Start:** A77 - Ardmillan Castle to A714 Shallochpark Rbt (55.21744°, -4.87075°)

 **End:** A77 - Lendalfoot Br to Ardmillan Castle (55.20898°, -4.89170°)

**Direction:**

Southbound

**SRWR Reference Number:**

2504113

**Diversion:**

No Diversion

**Estimated Delay:**

1 - Little or No Delay, 3 - Off Peak Hours

**Works Periods:**

Work Start	Work End	Traffic Management
21/08/2018 09:30	21/08/2018 15:30	Portable Traffic Lights (TTLS)

**Works Activities:**

Works Activity Type	Contractors	Statuses
Inspections	Scotland Transerv (Primary) 	1 of 1 Completed

**Communication Logs:**

Log Type	Details
Log Type: Note	Description: TTL on A77 Kennedy's pass

**Draft Media Release (optional):**

## Roadwork: SW/2018/5882


## Operating Company Contract:


South West Unit - Transerv

## A77 Kennedys Pass

Roadwork Identifier: SW/2018/5882

## Route:

 **Start:** A77 - Lendalfoot Br to Ardmillan Castle (55.19886°, -4.90724°)

 **End:** A77 - Lendalfoot Br to Ardmillan Castle (55.19369°, -4.91501°)

## Direction:

Southbound

## SRWR Reference Number:

2508577

## Diversion:

No Diversion

## Estimated Delay:

1 - Little or No Delay, 3 - Off Peak Hours

## Works Periods:

Work Start	Work End	Traffic Management
19/09/2018 09:30	20/09/2018 16:00	Stop/Go Boards Traffic Control

## Works Activities:

Works Activity Type	Contractors	Statuses
Third Party Works	HBS (Primary) 	2 of 2 Completed.

## Communication Logs:

Log Type	Details
----------	---------

There are no communications logs to display.

## Draft Media Release (optional):



Roadworks: SW/2018/6240, SW/2018/6241, SW/2018/6242, SW/2018/6243 ... SW/2018/6314

**Operating Company Contract:**

South West Unit - Transerv

A77 Ardmillan to Ardwell

**Roadwork Identifier:** SW/2018/6240

**Route:**

 **Start: A77** (55.21364°, -4.88358°)  
 **End: A77** (55.20711°, -4.89345°)

**Direction:**

Southbound

**SRWR Reference Number:**

Not Specified

**Diverslon:**

A77 Southbound traffic leave at Shalloch Park rbt and follow A714 Sb to Newton Stewart (East Bypass Road) - A75 EB - A751 NB - rejoin A77 at Stranraer.

A77 Northbound traffic follow the reverse.

**Estimated Delay:**

4 - Serious Delay, 1 - At All Times

**Works Periods:**

Work Start	Work End	Traffic Management
05/10/2018 20:00	08/10/2018 06:00	Road Closure

**Works Activities:**

Works Activity Type	Contractors	Statuses
Resurfacing	Aggregate Industries (Secondary)  Markon (Secondary)  Scotland TranServ (Primary) 	4 of 4 Completed.

**Communication Logs:**

Log Type	Details
Log Type: Note	Description: Total closure of the A77 Shallochpark Rbt to Cairnryan Ferry Terminal. Local access to Lendalloch and Ballantrae via B734 / B7044 Colmonell Rd, no through route Glivan to Lendalloch or Smyrton to Cairnryan
Log Type: Note	Description: VMS signing requested
Log Type: VMS Update Request	Description: VMS Signing requested  VMS Location: VMS/Q12

**Draft Media Release (optional):**

**A77 Ardmillan to Ardwell**

**Roadwork Identifier:** SW/2018/6241

**Route:**

 **Start: A77** (55.20705°, -4.89358°)

 **End: A77** (55.21380°, -4.88276°)

**Direction:**

Northbound

**SRWR Reference Number:**

Not Specified

**Diversion:**

A77 Southbound traffic leave at Shalloch Park rbt and follow A714 Sb to Newton Stewart (East Bypass Road) - A75 EB - A751 NB - rejoin A77 at Stranraer.

A77 Northbound traffic follow the reverse.

**Estimated Delay:**

4 - Serious Delay, 1 - At All Times

**Works Periods:**

Work Start	Work End	Traffic Management
05/10/2018 20:00	08/10/2018 08:00	Road Closure

**Works Activities:**

Works Activity Type	Contractors	Statuses
Resurfacing	Aggregate Industries (Secondary) 	4 of 4 Completed.
	Markon (Secondary) 	
	Scotland Transerv (Primary) 	

**Communication Logs:**

Log Type	Details
Log Type: Note	Description: Total closure of the A77 Shallochpark Rbt to Cairnryan Ferry Terminal. Local access to Lendalloch and Ballantrae via B734 / B7044 Colmonell Rd, no through route Girvan to Lendalloch or Smyrton to Cairnryan

**Draft Media Release (optional):**

**A77 Carlock Hill**

**Roadwork Identifier:** SW/2018/6242

**Route:**

 **Start: A77** (55.05356°, -4.98688°)

 **End: A77** (55.06746°, -4.98644°)

**Direction:**

Northbound

**SRWR Reference Number:**

Not Specified

**Diversion:**

A77 Southbound traffic leave at Shalloch Park rbt and follow A714 Sb to Newton Stewart (East Bypass Road) - A75 EB - A751 NB - rejoin A77 at Stranraer.

A77 Northbound traffic follow the reverse.

**Estimated Delay:**

4 - Serious Delay, 1 - At All Times

**Works Periods:**

Work Start	Work End	Traffic Management
05/10/2018 20:00	08/10/2018 06:00	Road Closure

**Works Activities:**

Works Activity Type	Contractors	Statuses
Resurfacing	Aggregate Industries (Secondary)	4 of 4 Completed.
	Markon (Secondary)	
	Scotland TranServ (Primary)	

**Communication Logs:**

Log Type	Details
Log Type: Note	<b>Description:</b> Total closure of the A77 Shallochpark Rbt to Calmryan Ferry Terminal. Local access to Lendalfoot and Ballantrae via B734 / B7044 Colmonell Rd, no through route Girvan to Lendalfoot or Smyrton to Calmryan

**Draft Media Release (optional):**

A77 Carlock Hill

**Roadwork Identifier:** SW/2018/6243

**Route:**

- Start:** A77 (55.06795°, -4.98602°)
- End:** A77 (55.05296°, -4.98653°)

**Direction:**

Southbound

**SRWR Reference Number:**

Not Specified

**Diversion:**

A77 Southbound traffic leave at Shalloch Park rbt and follow A714 Sb to Newton Stewart (East Bypass Road) - A75 EB - A751 NB - rejoin A77 at Stranraer.

A77 Northbound traffic follow the reverse.

**Estimated Delay:**

4 - Serious Delay, 1 - At All Times

**Works Periods:**

Work Start	Work End	Traffic Management
05/10/2018 20:00	08/10/2018 06:00	Road Closure
<b>Works Activities:</b>		
Works Activity Type	Contractors	Statuses
Resurfacing	Aggregate Industries (Secondary) 	4 of 4 Completed.
	Markon (Secondary) 	
	Scotland TransServ (Primary) 	
<b>Communication Logs:</b>		
Log Type	Details	
Log Type: Note	Description: Total closure of the A77 Shallochpark Rbt to Cairnryan Ferry Terminal. Local access to Lendalfoot and Ballantrae via B734 / B7044 Colmonell Rd, no through routes Girvan to Lendalfoot or Smyrton to Cairnryan	
<b>Draft Media Release (optional):</b>		

A77 Kennedys Pass

**Roadwork Identifier:** SW/2018/6244

**Route:**

-  **Start:** A77 - Lendalfoot Br to Ardmillan Castle (55.19906°, -4.90805°)
-  **End:** A77 - Lendalfoot Br to Ardmillan Castle (55.19176°, -4.91701°)

**Direction:**  
Southbound

**SRWR Reference Number:**  
Not Specified


**Diversion:**  
A77 Southbound traffic leave at Shalloch Park rbt and follow A714 Sb to Newton Stewart (East Bypass Road) - A75 EB - A751 NB - re-join A77 at Stranraer.  
A77 Northbound traffic follow the reverse.

**Estimated Delay:**  
4 - Serious Delay, 1 - At All Times

**Works Periods:**

Work Start	Work End	Traffic Management
05/10/2018 20:00	08/10/2018 06:00	Road Closure

**Works Activities:**

Works Activity Type	Contractors	Statuses
Barrier Repair	HBS (Secondary) 	4 of 4 Completed.
	Scotland TransServ (Primary) 	

**Communication Logs:**

Log Type	Details
Log Type: Note	Description: Total closure of the A77 Shallochpark Rbt to Cairnryan Ferry Terminal. Local access to Lendalfoot and Ballantrae via B734 / B7044 Colmonell Rd, no through route Girvan to Lendalfoot or Smyrton to Cairnryan

Draft Media Release (optional):

A77 Kennedys Pass

Roadwork Identifier: SW/2018/6245

**Route:**

 <b>Start: A77</b>	(55.19090°, -4.91667°)
 <b>End: A77</b>	(55.19937°, -4.90729°)

**Direction:**

Northbound

**SRWR Reference Number:**

Not Specified

**Diversion:**

A77 Southbound traffic leave at Shalloch Park rbt and follow A714 Sb to Newton Stewart (East Bypass Road) - A75 EB - A751 NB - rejoin A77 at Stranraer.

A77 Northbound traffic follow the reverse.


**Estimated Delay:**

4 - Serious Delay, 1 - At All Times

**Works Periods:**

Work Start	Work End	Traffic Management
05/10/2018 20:00	08/10/2018 06:00	Road Closure

**Works Activities:**

Works Activity Type	Contractors	Statuses
Barrier Repair	HBS (Secondary)  Scotland TransServ (Primary) 	4 of 4 Completed.

**Communication Logs:**

Log Type	Details
Log Type: Note	Description: Total closure of the A77 Shallochpark Rbt to Cairnryan Ferry Terminal. Local access to Lendalfoot and Ballantrae via B734 / B7044 Colmonell Rd, no through route Girvan to Lendalfoot or Smyrton to Cairnryan


Draft Media Release (optional):

A77 Kennedys Pass

Roadwork Identifier: SW/2018/6314

**Route:**

 **Start: A77** (55.19090°, -4.91667°)

 **End: A77** (55.19937°, -4.90729°)

**Direction:**

Northbound

**SRWR Reference Number:**

2527092

**Diverslon:**

No Diverslon

**Estimated Delay:**

4 - Serious Delay, 1 - At All Times

**Works Periods:**

Work Start	Work End	Traffic Management
03/10/2018 08:00	07/10/2018 16:00	Stop/Go Boards Traffic Control
18/10/2018 07:00	18/10/2018 18:00	Stop/Go Boards Traffic Control

**Works Activities:**

Works Activity Type	Contractors	Statuses
Barrier Repair	HBS (Secondary) 	6 of 6 Completed.
	Scotland TransServ (Primary) 	

**Communication Logs:**

Log Type	Details
Log Type: Note	Description: Stop/go NB for barrier repair at Kennedys Pass

**Draft Media Release (optional):**

## Roadwork: SW/2018/6500

## Operating Company Contract:

South West Unit - Transerv

A77 Girvan to Kennedys pass

Roadwork Identifier: SW/2018/6500

## Route:

 Start: A77 - Ardmillan Castle to A714 Shallochpark Rbt (55.22163°, -4.86494°)

 End: A77 - Lendalfoot Br to Ardmillan Castle (55.20335°, -4.90107°)

## Direction:

Northbound

## SRWR Reference Number:

2534341

## Diversion:

No Diversion

## Estimated Delay:

1 - Little or No Delay, 3 - Off Peak Hours

## Works Periods:

Work Start	Work End	Traffic Management
26/10/2018 09:30	26/10/2018 15:30	Convoy Working

## Works Activities:

Works Activity Type	Contractors	Statuses
Lining Works	Scotland Transerv (Primary) 	1 of 1 Completed.

## Communication Logs:

Log Type	Details
Log Type: Note	Description: A77 Kennedys Pass to Girvan 2 way traffic lights with convoy for HFS and lining works

## Draft Media Release (optional):

## Roadwork: SW/2019/10925

## Operating Company Contract:


South West Unit - Transerv

A77 Kennedys Pass to Cairnryan

Roadwork Identifier: SW/2019/10925

## Route:

 **Start:** A77 - Lendalfoot Br to Ardmillan Castle (55.19279°, -4.91560°)

 **End:** A77 - Jct Bonny Braes to S Ayrshire Bdy (54.98979°, -5.03557°)

## Direction:

Southbound

## SRWR Reference Number:

Not Specified

## Diversion:

No Diversion

## Estimated Delay:

1 - Little or No Delay, 3 - Off Peak Hours

## Works Periods:

Work Start	Work End	Traffic Management
05/10/2019 06:00	06/10/2019 15:30	Stop/Go Boards Traffic Control

## Works Activities:

Works Activity Type	Contractors	Statuses
Grass Cutting	Scotland Transerv (Primary) 	2 of 2 Completed.

## Communication Logs:

Log Type	Details
Log Type: Note	Description: A77 S/B & N/B Stop N Go between Kennedys Pass & Cairnryan

## Draft Media Release (optional):