

Roadworks: SW/2018/6409, SW/2018/6410, SW/2018/6411


Operating Company Contract:


South West Unit - Transerv

A725 Douglas Street NB

Roadwork Identifier: SW/2018/6409

Route:

 Start: A725 - Eb On Slip to Off Slip Hamilton (55.78273°, -4.10634°)

 End: A725 - Eb On Slip to Off Slip Hamilton (55.78237°, -4.09804°)

Direction:

Northbound

SRWR Reference Number:

2259744

Diversion:

No Diversion

Estimated Delay:

1 - Little or No Delay, 3 - Off Peak Hours

Works Periods:

Work Start	Work End	Traffic Management
08/10/2018 20:00	09/10/2018 06:00	Lane Closure

Works Activities:

Works Activity Type	Contractors	Statuses
Lighting Works	Scotland Transerv (Primary) 	2 of 2 Completed.

Communication Logs:

Log Type	Details
Log Type: Note	Description: Nearside lane closure for Lighting works

Draft Media Release (optional):

A725 Main Street NB

Roadwork Identifier: SW/2018/6410


Route:

 Start: A725 (55.78421°, -4.08885°)

 End: A725 (55.78931°, -4.08488°)

Direction:

Northbound

Works Activity Type	Contractors	Statuses
Lighting Works	Scotland TransServ (Primary) 	2 of 2 Completed.
Communication Logs:		
Log Type	Details	
Log Type: Note	Description: Slip road closure for Lighting works	
Draft Media Release (optional):		

Roadwork: SW/2018/6765


Operating Company Contract:


South West Unit - Transerv

A725 Douglas street onslip N/B

Roadwork Identifier: SW/2018/6765

Route:

 Start: A725 - B7012 Jct to B7012 T Junction (55.78331°, -4.10477°)

 End: A725 - B7012 Jct to Eb On Slip (55.78283°, -4.10742°)

Direction:

Northbound

SRWR Reference Number:

2543151

Diversion:

Join A725 S/B onslip - continue A725 East Kilbride express way -
Whitemoss rot - return A725 N/B

Estimated Delay:

1 - Little or No Delay, 3 - Off Peak Hours

Emergency Reason:

Late Programmed Works

Works Periods:

Work Start	Work End	Traffic Management
02/11/2018 20:00	03/11/2018 06:00	Road Closure

Works Activities:

Works Activity Type	Contractors	Statuses
Lighting Works	Scotland Transerv (Primary) 	2 of 2 Completed.

Communication Logs:

Log Type	Details
Log Type: Note	Description: Slip road closure for Lighting works

Draft Media Release (optional):

Roadworks: SW/2018/7073, SW/2018/7074

Operating Company Contract:

South West Unit - Transerv

A725 Blantyre

Roadwork Identifier: SW/2018/7073

Route:

 Start: A725 - Whirlies Bypass to Hamilton Rd Off Slip (55.78176°, -4.12670°)

 End: A725 - Main St On Slip to Glasgow Rd On Slip (55.78679°, -4.08651°)

Direction:

Eastbound

SRWR Reference Number:

2509414 2509434 2509439

Diversion:

No Diversion

Estimated Delay:

1 - Little or No Delay, 3 - Off Peak Hours

Works Periods:

Work Start	Work End	Traffic Management
16/12/2018 22:00	17/12/2018 06:00	Lane Closure

Works Activities:

Works Activity Type	Contractors	Statuses
Utility Works	Scottish Power (Primary) 	2 of 2 Completed.

Communication Logs:

Log Type	Details
----------	---------

There are no communications logs to display.

Draft Media Release (optional):

A725 Blantyre

Roadwork Identifier: SW/2018/7074

Route:

 Start: A725 (55.78241°, -4.10364°)

 End: A725 (55.78153°, -4.12762°)

Direction:

Westbound

SRWR Reference Number:

2509414 2509434 2509439

Roadworks: SW/2018/7073, SW/2018/7074

Operating Company Contract:

South West Unit - Trasnerv

A725 Blantyre

Roadwork Identifier: SW/2018/7073

Route:

 Start: A725 (55.78176°, -4.12870°)

 End: A725 (55.78679°, -4.08851°)

Direction:

Eastbound

SRWR Reference Number:

2509414 2509434 2509439

Diversion:

No Diversion

Estimated Delay:

1 - Little or No Delay, 3 - Off Peak Hours

Works Periods:

Work Start	Work End	Traffic Management
16/12/2018 22:00	17/12/2018 06:00	Lane Closure

Works Activities:

Works Activity Type	Contractors	Statuses
Utility Works	Scottish Power (Primary) 	2 of 2 Completed.

Communication Logs:

Log Type	Details
----------	---------


There are no communications logs to display.

Draft Media Release (optional):

A725 Blantyre

Roadwork Identifier: SW/2018/7074

Route:

 Start: A725 - Wb Off Slip to Eb On Slip (55.78241°, -4.10364°)

 End: A725 - Blantyre Slip to Crossbaskets Jct (55.78153°, -4.12762°)

Direction:

Westbound

SRWR Reference Number:

2509414 2509434 2509439

Roadwork: SW/2019/7537


Operating Company Contract:


South West Unit - Transov

A725 NB Douglas Street to Main St

Roadwork Identifier: SW/2019/7537

Route:

 Start: A725 - Eb On Slip to Off Slip Hamilton (55.78259°, -4.10407°)

 End: A725 - Eb On Slip to Off Slip Hamilton (55.78299°, -4.09322°)

Direction:

Northbound

SRWR Reference Number:

2570366

Diversion:

Off at Douglas Street > B7012 > B7012 Interchange > A725 NB

Estimated Delay:

2 - Slight Delay, 3 - Off Peak Hours

Emergency Reason:

Late Programmed Works

Works Periods:

Work Start	Work End	Traffic Management
17/01/2019 20:00	18/01/2019 06:00	Road Closure

Works Activities:

Works Activity Type	Contractors	Statuses
Trial hole investigation	CMT (Secondary)  Scotland Transerv (Primary) 	2 of 2 Completed.

Communication Logs:

Log Type	Details
----------	---------

There are no communications logs to display.

Draft Media Release (optional):

Roadworks: SW/2019/7654, SW/2019/7655, SW/2019/7656, SW/2019/7657

Operating Company Contract:

South West Unit - Transerv

A725 N/B Douglas St to Bothwell Br

Roadwork Identifier: SW/2019/7654**Route:**
 **Start:** A725 - Crossbaskets Off Slip to Blantyre Slip (55.78304°, -4.11125°)

 **End:** A725 - Craigend to M8 Ppp Boundary (55.79530°, -4.05724°)
Direction:

Northbound

SRWR Reference Number:

25768888

Diversion:

No Diversion

Estimated Delay:

1 - Little or No Delay, 3 - Off Peak Hours

Works Periods:

Work Start	Work End	Traffic Management
30/01/2019 20:00	31/01/2019 06:00	Lane Closure

Works Activities:

Works Activity Type	Contractors	Statuses
Carriageway Patching	Scotland Transerv (Primary) 	2 of 2 Completed.

Communication Logs:

Log Type	Details
Note	Description: A725 E/B N/S Lane Closure from Douglas St to Bothwell Br. A725 E/B Main St off slip - Total Closure A725 E/B Craighead Off/on Total

Draft Media Release (optional):

A725 N/B Main St off slip

Roadwork Identifier: SW/2019/7655**Route:**
 **Start:** A725 (55.78315°, -4.09275°)

 **End:** A725 (55.78448°, -4.08906°)
Direction:

Northbound

Works Activity Type	Contractors	Statuses
Carriageway Patching	Scotland Transerv (Primary) 	2 of 2 Completed.

Communication Logs:

Log Type	Details
There are no communications logs to display.	

Draft Media Release (optional):

A725 N/B Craighead on slip

Roadwork Identifier: SW/2019/7657

Route:

 **Start:** A725 (55.79187°, -4.07637°)

 **End:** A725 (55.78296°, -4.06916°)

Direction:

Northbound

SRWR Reference Number:

2576888

Diversion:

Div for Main St Off Slip - Cont Craighead off - Whistleberry Rd - Glasgow rd - follow signs
 Div1 for Craighead - Cont Raith - Rtn A725 - Whistleberry Rd
 Div2 for Craighead - No Access from Whistleberry Rd - Cont to Glasgow rd - Main St - Follow - Signs

Estimated Delay:

1 - Little or No Delay, 3 - Off Peak Hours

Works Periods:

Work Start	Work End	Traffic Management
30/01/2019 20:00	31/01/2019 06:00	Road Closure

Works Activities:

Works Activity Type	Contractors	Statuses
Carriageway Patching	Scotland Transerv (Primary) 	2 of 2 Completed.

Communication Logs:

Log Type	Details
There are no communications logs to display.	

Draft Media Release (optional):

Roadworks: SW/2019/8061, SW/2019/8062, SW/2019/8063, SW/2019/8064 ... SW/2019/8068

Operating Company Contract:

South West Unit - Transerv

A725 Whirlies to Bothwell Bridge N/B

Roadwork Identifier: SW/2019/8061**Route:**
 **Start:** A725 (55.77588°, -4.16225°)

 **End:** A725 (55.79537°, -4.05840°)
Direction:

Northbound

SRWR Reference Number:

2592532 2592533

Diversion:

No Diversion

Estimated Delay:

1 - Little or No Delay, 3 - Off Peak Hours

Works Periods:

Work Start	Work End	Traffic Management
27/02/2019 20:00	02/03/2019 06:00	Lane Closure
04/03/2019 20:00	05/03/2019 06:00	Lane Closure

Works Activities:

Works Activity Type	Contractors	Statuses
Cyclic Maintenance	Scotland Transerv (Primary) 	8 of 8 Completed.

Communication Logs:

Log Type	Details
Log Type: Note	Description: Progressive nearside lane closure for cutting back scheme

Draft Media Release (optional):

A725 Glasgow Road N/b on slip.

Roadwork Identifier: SW/2019/8062**Route:**
 **Start:** A725 (55.79100°, -4.08118°)

 **End:** A725 (55.79160°, -4.07818°)
Direction:

Roadworks: SW/2019/8061, SW/2019/8062, SW/2019/8063, SW/2019/8064 ... SW/2019/8068

Operating Company Contract:

South West Unit - Transerv

A725 Whirbles to Bothwell Bridge N/B

Roadwork Identifier: SW/2019/8061**Route:**
 **Start:** A725 (55.77588°, -4.16225°)

 **End:** A725 (55.79537°, -4.05840°)
Direction:

Northbound

SRWR Reference Number:

2592532 2592533

Diversion:

No Diversion

Estimated Delay:

1 - Little or No Delay, 3 - Off Peak Hours

Works Periods:

Work Start	Work End	Traffic Management
27/02/2019 20:00	02/03/2019 06:00	Lane Closure
04/03/2019 20:00	05/03/2019 06:00	Lane Closure

Works Activities:

Works Activity Type	Contractors	Status
Cyclic Maintenance	Scotland Transerv (Primary) 	8 of 8 Completed

Communication Logs:

Log Type	Details
Log Type: Note	Description: Progressive nearside lane closure for cutting back scheme

Draft Media Release (optional):

A725 Glasgow Road N/b on slip.

Roadwork Identifier: SW/2019/8062**Route:**
 **Start:** A725 (55.79100°, -4.08118°)

 **End:** A725 (55.79180°, -4.07818°)
Direction:

Works Activities:

Works Activity Type	Contractors	Statuses
Cyclic Maintenance	Scotland TranServ (Primary)	8 of 8 Completed.

Communication Logs:

Log Type	Details
Log Type: Note	Description: Total closure on NB Main St on slip.

Draft Media Release (optional):

A725 Main Street N/B off slip

Roadwork Identifier: SW/2019/8064

Route:

- **Start:** A725 (55.78328°, -4.09235°)
- **End:** A725 (55.78448°, -4.08903°)

Direction:

Northbound

SRWR Reference Number:

2592579 2592588

Diversion:

Continue A725 - Craighead - Whistleberry Road - Follow signs.

Estimated Delay:

1 - Little or No Delay, 3 - Off Peak Hours

Works Periods:

Work Start	Work End	Traffic Management
27/02/2019 20:00	02/03/2019 06:00	Road Closure
04/03/2019 20:00	05/03/2019 06:00	Road Closure

Works Activities:

Works Activity Type	Contractors	Statuses
Cyclic Maintenance	Scotland TranServ (Primary)	8 of 8 Completed.

Communication Logs:

Log Type	Details
Log Type: Note	Description: Total closure of NB Main st off slip

Draft Media Release (optional):

Estimated Delay:

1 - Little or No Delay, 3 - Off Peak Hours

Works Periods:

Work Start	Work End	Traffic Management
27/02/2019 20:00	02/03/2019 06:00	Road Closure
04/03/2019 20:00	05/03/2019 06:00	Road Closure


Works Activities:

Works Activity Type	Contractors	Statuses
Cyclic Maintenance	Scotland Transerv (Primary) 	8 of 8 Completed.

Communication Logs:

Log Type	Details
Log Type: Note	Description: Total closure Douglas Street n/b on slip

Draft Media Release (optional):**A725 N/B Craighhead Rd Off Slip****Roadwork Identifier:** SW/2019/8067**Route:**

 Start: A725	(55.79277°, -4.06979°)
 End: A725	(55.79303°, -4.06967°)

Direction:

Northbound

SRWR Reference Number:

2592532 2592533

Diversion:

A725 N/B- Circle Raith - Follow normal signs

Estimated Delay:

1 - Little or No Delay, 3 - Off Peak Hours

Works Periods:

Work Start	Work End	Traffic Management
27/02/2019 20:00	02/03/2019 06:00	Road Closure
04/03/2019 20:00	05/03/2019 06:00	Road Closure

Works Activities:

Works Activity Type	Contractors	Statuses
Cyclic Maintenance	Scotland Transerv (Primary) 	8 of 8 Completed.

Roadwork: SW/2019/8372


Operating Company Contract:


South West Unit - Transerv

A725 N/B Douglas St to Main St

Roadwork Identifier: SW/2019/8372

Route:

 Start: A725 - Eh Off Slip to B7012 On Slip (55.78293°, -4.10920°)

 End: A725 - Off Slip Hamilton to On Slip Hamilton (55.78634°, -4.08673°)

Direction:

Northbound

SRWR Reference Number:

2602377

Diversion:

Div - Douglas St - Main St

Estimated Delay:

1 - Little or No Delay, 3 - Off Peak Hours

Works Periods:

Work Start	Work End	Traffic Management
20/03/2019 20:00	21/03/2019 06:00	Road Closure

Works Activities:

Works Activity Type	Contractors	Statuses
Carriageway Patching	Scotland Transerv (Primary) 	2 of 2 Completed.

Communication Logs:

Log Type	Details
Log Type: Note	Description: A725 N/B Total closure between Douglas St and Main St

Draft Media Release (optional):

Copyright © 2019 Traffic Scotland

Roadworks: SW/2019/8514, SW/2019/8515

Operating Company Contract:


South West Unit - Transerv

A725 NB Douglas St to Bothwell Br

Roadwork Identifier: SW/2019/8514

Route:

 Start: A725 - Crossbaskets Off Slip to Blantyre Slip (55.78307°, -4.11370°)

 End: A725 - Craigend to M8 Ppp Boundary (55.79648°, -4.05603°)

Direction:

Eastbound

SRWR Reference Number:

2606174 2606177

Diversion:

No Diversion

Estimated Delay:

1 - Little or No Delay, 3 - Off Peak Hours

Works Periods:

Work Start	Work End	Traffic Management
25/03/2019 20:00	30/03/2019 06:00	Lane Closure

Works Activities:

Works Activity Type	Contractors	Statuses
Landscape Maintenance	Scotland Transerv (Primary) 	10 of 10 Completed.

Communication Logs:

Log Type	Details
Log Type: Note	Description: A725 Progressive N/S Lane Closure between Douglas St and Bothwell Br. Total Closure of Glasgow Rd On Slip, - Thursday Night

Draft Media Release (optional):

A725 NB Glasgow Rd on slip

Roadwork Identifier: SW/2019/8515

Route:

 Start: A725 (55.79096°, -4.08104°)

 End: A725 (55.79168°, -4.07818°)

Direction:

Eastbound

Roadworks: SW/2019/8630, SW/2019/8631, SW/2019/8632, SW/2019/8633 ... SW/2019/8639

Operating Company Contract:

South West Unit - Transcrv

A725 N/B Mavor to Bothwell Br

Roadwork Identifier: SW/2019/8630**Route:**
 **Start:** A725 (55.78042°, -4.18377°)

 **End:** A725 (55.79611°, -4.05638°)
Direction:

Northbound

SRWR Reference Number:

2834428 2634430 2634431 2691703

Diversion:

No Diversion

Estimated Delay:

1 - Little or No Delay, 3 - Off Peak Hours

Emergency Reason:

Carriageway Defect

Works Periods:

Work Start	Work End	Traffic Management
21/05/2019 20:00	22/05/2019 06:00	Lane Closure
08/07/2019 20:00	09/07/2019 06:00	Lane Closure
09/09/2019 20:00	12/09/2019 06:00	Lane Closure

Works Activities:

Works Activity Type	Contractors	Statuses
Grass Cutting	Scotland TransServ (Primary) 	8 of 8 Completed.

Communication Logs:

Log Type	Details
Log Type: Note	Description: 1. Total closure A725 Whirlies to Whirlies/Mavor merge N/B. 2. Total closure of A725 N/B Stonymeadow rd on slip 3. Near side lane closure A725 N/B Mavor to Whirlies/ Mavor merge. Extend to Bothwell br at 2350 4. Total closure A725 N/B Hamilton rd off slip. 5. Total closure A725 N/B Douglas st off slip. 6. Total closure A725 N/B Douglas st on slip. 7. Total closure A725 N/B Main st off slip. 8. Total closure A725 N/B Main st on slip. 9. Total closure A725 N/B Glasgow rd on slip. 10. Total closure A725 N/B Craighead off slip. 11. Total closure A725 N/B Craighead on slip

Draft Media Release (optional):

A725 N/B Whirlies to Main Carr.

 **Start: A725** (55.78206°, -4.12541°)

 **End: A725** (55.78318°, -4.12260°)

Direction:

Northbound

SRWR Reference Number:

2634434 2634435 2634436 2691708

Diversion:

Div-1- A749- follow normal signs.
 Div-2- A725 S/B- Circle rbt- end,
 Div-4- A725 N/B- Circle Raith - Follow normal signs.
 Div-5- Follow Div 4.
 Div-6a- Douglas st- B758- A725 S/B- Follow div-2.
 Div-6b- B7012- A725 S/B- Follow div 2,
 Div-7- Follow div 4.
 Div-8- A725 S/B- Follow div 2.
 Div-9- A725 S/B- Follow div 2.
 Div-10- Follow div 4.
 Div-11- Return B7012- A725 S/B- follow div 2.

Estimated Delay:

1 - Little or No Delay, 3 - Off Peak Hours

Emergency Reason:

Carriageway Defect

Works Periods:

Work Start	Work End	Traffic Management
21/05/2019 20:00	22/05/2019 06:00	Road Closure
08/07/2019 20:00	09/07/2019 06:00	Road Closure
09/09/2019 20:00	12/09/2019 06:00	Road Closure

Works Activities:

Works Activity Type	Contractors	Statuses
Grass Cutting	Scotland Transerv (Primary) 	8 of 8 Completed.


Communication Logs:


Log Type	Details
Log Type: Note	Description: 1. Total closure A725 Whirlies to Whirlies/Mavor merge N/B. 2. Total closure of A725 N/B Stonymeadow rd on slip 3. Near side lane closure A725 N/B Mavor to Whirlies/ Mavor merge. Extend to Bothwell br at 2350 4. Total closure A725 N/B Hamilton rd off slip. 6. Total closure A725 N/B Douglas st off slip. 6. Total closure A725 N/B Douglas st on slip. 7. Total closure A725 N/B Main st off slip. 8. Total closure A725 N/B Main st on slip. 9. Total closure A725 N/B Glasgow rd on slip. 10. Total closure A725 N/B Craighead off slip. 11. Total closure A725 N/B Craighead on slip

Draft Media Release (optional):

A725 N/B Douglas St Off Slip

Roadwork Identifier: SW/2019/8633**Route:**

 **Start: A725 - Eb Off Slip to B7012 Jct** (55.78301°, -4.11003°)

 **End: A725 - B7012 Jct to B7012 T Junction** (55.78341°, -4.10470°)

2634443 2634444 2634445 2691711

Diversions:

Div-1- A749- follow normal signs.
 Div-2- A725 S/B- Circle rbt- end.
 Div-4- A725 N/B- Circle Raith - Follow normal signs.
 Div-5- Follow Div 4.
 Div-6a- Douglas st- B758- A725 S/B- Follow div-2.
 Div-6b- B7012- A725 S/B- Follow div 2.
 Div-7- Follow div 4.
 Div-8- A725 S/B- Follow div 2.
 Div-9- A725 S/B- Follow div 2.
 Div-10- Follow div 4.
 Div-11- Return B7012- A725 S/B- follow div 2.

Estimated Delay:

1 - Little or No Delay, 3 - Off Peak Hours

Emergency Reason:

Carriageway Defect

Works Periods:

Work Start	Work End	Traffic Management
21/05/2019 20:00	22/05/2019 06:00	Road Closure
08/07/2019 20:00	09/07/2019 06:00	Road Closure
09/09/2019 20:00	12/09/2019 06:00	Road Closure

Works Activities:

Works Activity Type	Contractors	Statuses
Grass Cutting	Scotland Transerv (Primary) 	8 of 8 Completed.

Communication Logs:

Log Type	Details
Log Type: Note	Description: 1. Total closure A725 Whirlies to Whirlies/Mavor merge N/B, 2. Total closure of A725 N/B Stonymeadow rd on slip 3. Near side lane closure A725 N/B Mavor to Whirlies/ Mavor merge. Extend to Bothwell br at 2350 4. Total closure A725 N/B Hamilton rd off slip. 5. Total closure A725 N/B Douglas st off slip. 6. Total closure A725 N/B Douglas st on slip. 7. Total closure A725 N/B Main st off slip. 8. Total closure A725 N/B Main st on slip. 9. Total closure A725 N/B Glasgow rd on slip. 10. Total closure A725 N/B Craighead off slip. 11. Total closure A725 N/B Craighead on slip

Draft Media Release (optional):

A725 N/B Main St On Slip

Roadwork Identifier: SW/2019/8635**Route:**

 **Start:** A725 (55.78519°, -4.08806°)
 **End:** A725 (55.78675°, -4.08672°)

Direction:

Northbound

SRWR Reference Number:

2634446 2634447 2634448 2691713

Diversions:

Div-6b- B7012- A725 S/B- Follow div 2.
 Div-7- Follow div 4.
 Div-8- A725 S/B- Follow div 2.
 Div-9- A725 S/B- Follow div 2.
 Div-10- Follow div 4.
 Div-11- Return B7012- A725 S/B- follow div 2.

Estimated Delay:

1 - Little or No Delay, 3 - Off Peak Hours

Emergency Reason:

Carriageway Defect

Works Periods:

Work Start	Work End	Traffic Management
21/05/2019 20:00	22/05/2019 06:00	Road Closure
08/07/2019 20:00	09/07/2019 06:00	Road Closure
09/09/2019 20:00	12/09/2019 06:00	Road Closure

Works Activities:

Works Activity Type	Contractors	Statuses
Grass Cutting	Scotland TransServ (Primary) 	8 of 8 Completed.


Communication Logs:

Log Type	Details
Log Type: Note	Description: 1. Total closure A725 Whirlies to Whirlies/Mavor merge N/B. 2. Total closure of A725 N/B Stonymeadow rd on slip 3. Near side lane closure A725 N/B Mavor to Whirlies/ Mavor merge. Extend to Bothwell br at 2350 4. Total closure A725 N/B Hamilton rd off slip. 5. Total closure A725 N/B Douglas st off slip. 6. Total closure A725 N/B Douglas st on slip. 7. Total closure A725 N/B Main st off slip. 8. Total closure A725 N/B Main st on slip. 9. Total closure A725 N/B Glasgow rd on slip. 10. Total closure A725 N/B Craighead off slip. 11. Total closure A725 N/B Craighead on slip

Draft Media Release (optional):**A725 N/B Craighead Rd Off Slip**

Roadwork Identifier: SW/2019/8637

Route:

 **Start:** A725 (55.79279°, -4.06977°)
 **End:** A725 (55.79312°, -4.06982°)

Direction:

Northbound

SRWR Reference Number:

Not Specified

Diversion:

Div-1- A749- follow normal signs.
 Div-2- A725 S/B- Circle rbt- end.
 Div-4- A725 N/B- Circle Raith - Follow normal signs.
 Div-5- Follow Div 4.
 Div-6a- Douglas st- B758- A725 S/B- Follow div-2.
 Div-6b- B7012- A725 S/B- Follow div 2.
 Div-7- Follow div 4.
 Div-8- A725 S/B- Follow div 2.
 Div-9- A725 S/B- Follow div 2.

1 - Little or No Delay, 3 - Off Peak Hours

Emergency Reason:

Carriageway Defect

Works Periods:

Work Start	Work End	Traffic Management
21/05/2019 20:00	22/05/2019 06:00	Road Closure
08/07/2019 20:00	09/07/2019 06:00	Road Closure
09/09/2019 20:00	12/09/2019 06:00	Road Closure

Works Activities:

Works Activity Type	Contractors	Statuses
Grass Cutting	Scotland Transerv (Primary) 	8 of 8 Completed.

Communication Logs:

Log Type	Details
Log Type: Note	Description: 1. Total closure A725 Whirlies to Whirlies/Mavor merge N/B. 2. Total closure of A725 N/B Stonymeadow rd on slip 3. Near side lane closure A725 N/B Mavor to Whirlies/ Mavor merge. Extend to Bothwell br at 2350 4. Total closure A725 N/B Hamilton rd off slip. 5. Total closure A725 N/B Douglas st off slip. 6. Total closure A725 N/B Douglas st on slip. 7. Total closure A725 N/B Main st off slip. 8. Total closure A725 N/B Main st on slip. 9. Total closure A725 N/B Glasgow rd on slip. 10. Total closure A725 N/B Craighead off slip. 11. Total closure A725 N/B Craighead on slip

Draft Media Release (optional):

A725 N/B Douglas St on Slip

Roadwork Identifier: SW/2019/8639**Route:**

 Start: A725	(55.78330°, -4.10473°)
 End: A725	(55.78282°, -4.10741°)

Direction:

Northbound

SRWR Reference Number:

2634455 2634456 2634457 2691718

Diversion:

Div-1- A749- follow normal signs.
 Div-2- A725 S/B- Circle rbt- end.
 Div-4- A725 N/B- Circle Ralth - Follow normal signs.
 Div-5- Follow Div 4.
 Div-6a- Douglas st- B758- A725 S/B- Follow div-2.
 Div-6b- B7012- A725 S/B- Follow div 2.
 Div-7- Follow div 4.
 Div-8- A725 S/B- Follow div 2.
 Div-9- A725 S/B- Follow div 2.
 Div-10- Follow div 4.
 Div-11- Return B7012- A725 S/B- follow div 2.

Estimated Delay:

1 - Little or No Delay, 3 - Off Peak Hours

Emergency Reason:

Carriageway Defect

Roadworks: SW/2019/9275, SW/2019/9276


Operating Company Contract:


South West Unit - Transerv

A725 NB Douglas St to Main St

Roadwork Identifier: SW/2019/9275

Route:

 Start: A725 - Eb Off Slip to B7012 On Slip (55.78292°, -4.10969°)

 End: A725 - Off Slip Hamilton to On Slip Hamilton (55.78614°, -4.08682°)

Direction:

Northbound

SRWR Reference Number:

2628175

Diversion:

Douglas St - Main St - End

Estimated Delay:

1 - Little or No Delay, 3 - Off Peak Hours

Works Periods:

Work Start	Work End	Traffic Management
07/05/2019 20:00	08/05/2019 06:00	Road Closure

Works Activities:

Works Activity Type	Contractors	Statuses
Carriageway Patching	Scotland Transerv (Primary) 	2 of 2 Completed.

Communication Logs:

Log Type	Details
Log Type: Note	Description: A725 E/B Total closure between Douglas St and Main St

Draft Media Release (optional):

A725 NB Douglas St on slip

Roadwork Identifier: SW/2019/9276

Route:

 Start: A725 (55.78331°, -4.10471°)

 End: A725 (55.78286°, -4.10752°)

Direction:

Northbound

Roadworks: SW/2019/9275, SW/2019/9276

Operating Company Contract:

South West Unit - Transcv

A725 NB Douglas St to Main St

Roadwork Identifier: SW/2019/9275

Route:

 Start: A725 (55.78292°, -4.10969°)

 End: A725 (55.78614°, -4.08682°)

Direction:

Northbound

SRWR Reference Number:

2628175

Diversion:

Douglas St - Main St - End

Estimated Delay:

1 - Little or No Delay, 3 - Off Peak Hours

Works Periods:

Work Start	Work End	Traffic Management
07/05/2019 20:00	08/05/2019 06:00	Road Closure

Works Activities:

Works Activity Type	Contractors	Statuses
Carriageway Patching	Scotland TransServ (Primary) 	2 of 2 Completed

Communication Logs:


Log Type	Details
Log Type: Note	Description: A725 E/B Total closure between Douglas St and Main St


Draft Media Release (optional):

A725 NB Douglas St on slip

Roadwork Identifier: SW/2019/9276

Route:

 Start: A725 - B7012 Jct to B7012 T Junction (55.78331°, -4.10471°)

 End: A725 - B7012 Jct to Eb On Slip (55.78266°, -4.10752°)

Direction:

Northbound

Roadworks: SW/2019/10429, SW/2019/10488

Operating Company Contract:


South West Unit - Transrv

A725 NB Whirlies to Douglas St

Roadwork Identifier: SW/2019/10429

Route:

 Start: A725 - Whirlies Rbt to Whirlies Bypass (55.77595°, -4.16163°)

 End: A725 - Eb Off Slip to B7012 On Slip (55.78290°, -4.10828°)

Direction:

Northbound

SRWR Reference Number:

2678377 2678382

Diversion:

Continue on A749 - B759 Greenleas Rd - A724 Main St Cambuslang - Blantyre then re join A725

Estimated Delay:

1 - Little or No Delay, 3 - Off Peak Hours

Works Periods:

Work Start	Work End	Traffic Management
23/08/2019 20:00	24/08/2019 06:00	Road Closure

Works Activities:

Works Activity Type	Contractors	Statuses
Carriageway Patching	Scolland TranServ (Primary) 	2 of 2 Completed

Communication Logs:

Log Type	Details
Log Type: Note	Description: A725 NB Total from Whirlies and Mavor to Douglas St
Log Type: VMS Update Request	Description: VMS request VMS Location: VMS/V8

Draft Media Release (optional):

A725 NB Mavor to Douglas St

Roadwork Identifier: SW/2019/10488

Route:

Roadworks: SW/2019/10429, SW/2019/10488

Operating Company Contract:

South West Unit - Transerv

A725 NB Whirlies to Douglas St		
Roadwork Identifier: SW/2019/10429		
Route:		
	Start: A725	(55.77595°, -4.16163°)
	End: A725	(55.78290°, -4.10828°)
Direction: Northbound		
SRWR Reference Number: 2678377 2678382		
Diversion: Continue on A749 - B759 Greenlees Rd - A724 Main St Cambuslang - Blantyre then re join A725		
Estimated Delay: 1 - Little or No Delay, 3 - Off Peak Hours		
Works Periods:		
Work Start	Work End	Traffic Management
23/08/2019 20:00	24/08/2019 06:00	Road Closure
Works Activities:		
Works Activity Type	Contractors	Statuses
Carriageway Patching	Scotland Transerv (Primary) 	2 of 2 Completed.
Communication Logs:		
Log Type	Details	
Log Type: Note	Description: A725 NB Total from Whirlies and Mavor to Douglas St	
Log Type: VMS Update Request	Description: VMS request	
	VMS Location: VMS/V6	
Draft Media Release (optional):		

A725 NB Mavor to Douglas St		
Roadwork Identifier: SW/2019/10488		
Route:		

Roadwork: SW/2019/10591


Operating Company Contract:


South West Unit - Transerv

A725 Hillhouse Road off slip

Roadwork Identifier: SW/2019/10591

Route:

 Start: A725 - Wb On Slip Udston to Wb Off Slip (55.78218°, -4.10032°)

 End: A725 - Wb Off Slip to Newhouse Rbit (55.78218°, -4.10402°)

Direction:

Southbound

SRWR Reference Number:

02684972 2686533 2688708

Diversion:

No Diversion

Estimated Delay:

1 - Little or No Delay, 3 - Off Peak Hours

Emergency Reason:

3rd Party/Utility defect

Works Periods:

Work Start	Work End	Traffic Management
30/08/2019 09:30	31/08/2019 08:00	Lane Closure
05/09/2019 09:30	05/09/2019 15:30	Lane Closure

Works Activities:


Works Activity Type	Contractors	Statuses
Third Party Works	South Lanarkshire Council (Primary) 	3 of 3 Completed.

Communication Logs:

Log Type	Details
Log Type: Note	Description: Install, maintain & remove lane 2 closure on slip road for lining works
Log Type: Note	Description: Due to wealther cancelled Tues 3 now Thurs 5 Sept

Draft Media Release (optional):

Works Activities:

Works Activity Type	Contractors	Statuses
Cyclic Maintenance	Scotland TransServ (Primary) 	8 of 8 Completed.

Communication Logs:

Log Type	Details
Log Type: Note	Description: Total closure on NB Main St on slip.

Draft Media Release (optional):

A725 Main Street N/B off slip

Roadwork Identifier: SW/2019/8064**Route:**

 **Start:** A725 (55.78326°, -4.09235°)

 **End:** A725 (55.78448°, -4.08903°)

Direction:

Northbound

SRWR Reference Number:

2592579 2592588

Diversion:

Continue A725 - Craighead - Whistleberry Road - Follow signs.

Estimated Delay:

1 - Little or No Delay, 3 - Off Peak Hours

Works Periods:

Work Start	Work End	Traffic Management
27/02/2019 20:00	02/03/2019 06:00	Road Closure
04/03/2019 20:00	05/03/2019 06:00	Road Closure

Works Activities:

Works Activity Type	Contractors	Statuses
Cyclic Maintenance	Scotland TransServ (Primary) 	8 of 8 Completed.

Communication Logs:

Log Type	Details
Log Type: Note	Description: Total closure of NB Main st off slip.

Draft Media Release (optional):

Estimated Delay:

1 - Little or No Delay, 3 - Off Peak Hours

Works Periods:

Work Start	Work End	Traffic Management
27/02/2019 20:00	02/03/2019 06:00	Road Closure
04/03/2019 20:00	05/03/2019 06:00	Road Closure

Works Activities:

Works Activity Type	Contractors	Statuses
Cyclic Maintenance	Scotland Transerv (Primary) 	8 of 8 Completed.

Communication Logs:

Log Type	Details
Log Type: Note	Description: Total closure Douglas Street n/b on slip

Draft Media Release (optional):

A725 N/B Craighead Rd Off Slip

Roadwork Identifier: SW/2019/8067**Route:**

 Start: A725	(55.79277°, -4.06979°)
 End: A725	(55.79303°, -4.06967°)

Direction:

Northbound

SRWR Reference Number:

2592532 2592533

Diversion:

A725 N/B- Circle Raith - Follow normal signs

Estimated Delay:

1 - Little or No Delay, 3 - Off Peak Hours

Works Periods:

Work Start	Work End	Traffic Management
27/02/2019 20:00	02/03/2019 06:00	Road Closure
04/03/2019 20:00	05/03/2019 06:00	Road Closure

Works Activities:

Works Activity Type	Contractors	Statuses
Cyclic Maintenance	Scotland Transerv (Primary) 	8 of 8 Completed.