







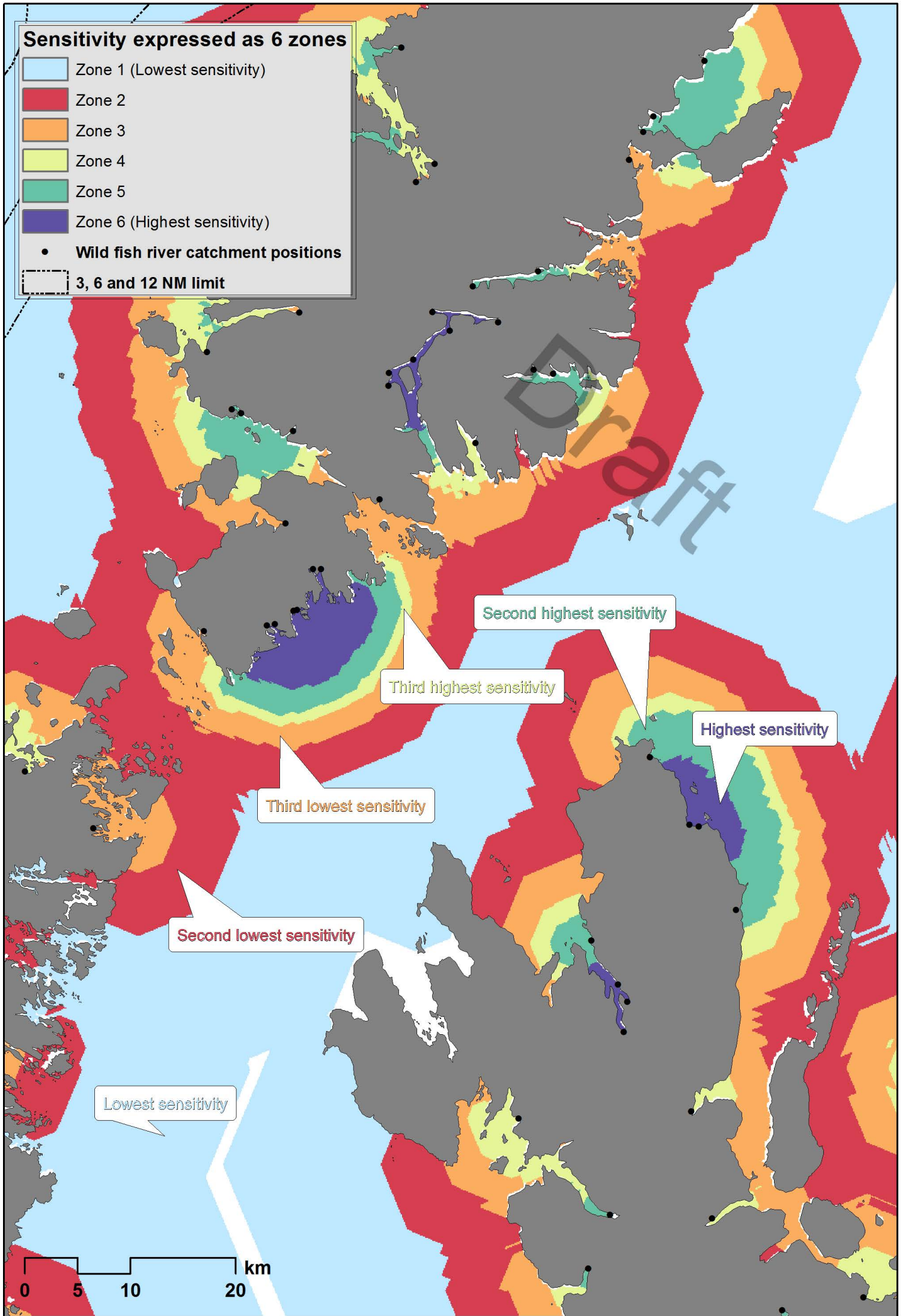


Sensitivity expressed as 6 zones

-  Zone 1 (Lowest sensitivity)
-  Zone 2
-  Zone 3
-  Zone 4
-  Zone 5
-  Zone 6 (Highest sensitivity)
-  Wild fish river catchment positions
-  3, 6 and 12 NM limit



Second highest sensitivity

Third highest sensitivity

Highest sensitivity

Third lowest sensitivity

Second lowest sensitivity

Lowest sensitivity

0 5 10 20 km