

Roadworks: SW/2018/6409, SW/2018/6410, SW/2018/6411


Operating Company Contract:


South West Unit - Transerv

A725 Douglas Street NB

Roadwork Identifier: SW/2018/6409

Route:

 **Start:** A725 - Eb On Slip to Off Slip Hamilton (55.78273°, -4.10634°)

 **End:** A725 - Eb On Slip to Off Slip Hamilton (55.78237°, -4.09804°)

Direction:

Northbound

SRWR Reference Number:

2259744

Diversion:

No Diversion


Estimated Delay:

1 - Little or No Delay, 3 - Off Peak Hours

Works Periods:

Work Start	Work End	Traffic Management
08/10/2018 20:00	09/10/2018 06:00	Lane Closure

Works Activities:

Works Activity Type	Contractors	Statuses
Lighting Works	Scotland TranServ (Primary) 	2 of 2 Completed.

Communication Logs:

Log Type	Details
Note	Description: Nearside lane closure for Lighting works

Draft Media Release (optional):

A725 Main Street NB

Roadwork Identifier: SW/2018/6410

Route:

 **Start:** A725 (55.78421°, -4.08885°)

 **End:** A725 (55.78931°, -4.08488°)

Direction:

Northbound

SRWR Reference Number:

2529744

Diversion:

No Diversion


Estimated Delay:

1 - Little or No Delay, 3 - Off Peak Hours

Works Periods:

Work Start	Work End	Traffic Management
08/10/2018 20:00	09/10/2018 06:00	Lane Closure

Works Activities:

Works Activity Type	Contractors	Statuses
Lighting Works	Scotland TranServ (Primary) 	2 of 2 Completed.

Communication Logs:

Log Type	Details
Log Type: Note	Description: Nearside lane closure for Lighting works

Draft Media Release (optional):

A725 Main Street NB

Roadwork Identifier: SW/2018/6411

Route:

-  **Start:** A725 (55.78513°, -4.08814°)
-  **End:** A725 (55.78628°, -4.08688°)

Direction:

Northbound

SRWR Reference Number:

2529751

Diversion:

Join A725 S/B - A725 main carriageway - off Douglas Street - return A725 NB

Estimated Delay:


1 - Little or No Delay, 3 - Off Peak Hours

Works Periods:

Work Start	Work End	Traffic Management
08/10/2018 20:00	09/10/2018 06:00	Road Closure

Works Activities:

Works Activity Type	Contractors	Statuses
---------------------	-------------	----------

Works Activity Type	Contractors	Statuses
Lighting Works	Scotland Transerv (Primary) 	2 of 2 Completed.
Communication Logs:		
Log Type	Details	
Log Type:	Description:	
Note	Slip road closure for Lighting works	
Draft Media Release (optional):		

Roadworks: SW/2018/6409, SW/2018/6410, SW/2018/6411


Operating Company Contract:

South West Unit - Transerv

A725 Douglas Street NB

Roadwork Identifier: SW/2018/6409

Route:

 **Start:** A725 (55.78273°, -4.10634°)

 **End:** A725 (55.78237°, -4.09804°)

Direction:

Northbound

SRWR Reference Number:

2259744

Diversion:

No Diversion


Estimated Delay:

1 - Little or No Delay, 3 - Off Peak Hours

Works Periods:

Work Start	Work End	Traffic Management
08/10/2018 20:00	09/10/2018 06:00	Lane Closure

Works Activities:

Works Activity Type	Contractors	Statuses
Lighting Works	Scotland Transerv (Primary) 	2 of 2 Completed.

Communication Logs:

Log Type	Details
Log Type: Note	Description: Nearside lane closure for Lighting works

Draft Media Release (optional):

A725 Main Street NB

Roadwork Identifier: SW/2018/6410

Route:

 **Start:** A725 (55.78421°, -4.08885°)

 **End:** A725 (55.78931°, -4.08488°)

Direction:

Northbound

SRWR Reference Number:

2529744

Diversion:

No Diversion


Estimated Delay:

1 - Little or No Delay, 3 - Off Peak Hours

Works Periods:

Work Start	Work End	Traffic Management
08/10/2018 20:00	09/10/2018 06:00	Lane Closure

Works Activities:

Works Activity Type	Contractors	Statuses
Lighting Works	Scotland Transerv (Primary) 	2 of 2 Completed.

Communication Logs:



Log Type	Details
Log Type: Note	Description: Nearside lane closure for Lighting works

Draft Media Release (optional):

A725 Main Street NB

Roadwork Identifier: SW/2018/6411

Route:

-  **Start:** A725 - Main Street Rbt to Slip To A725 (55.78513°, -4.08814°)
-  **End:** A725 - Main Street Rbt to Slip To A725 (55.78628°, -4.08688°)

Direction:

Northbound

SRWR Reference Number:

2529751

Diversion:

Join A725 S/B - A725 main carriageway - off Douglas Street - return A725 NB

Estimated Delay:


1 - Little or No Delay, 3 - Off Peak Hours

Works Periods:

Work Start	Work End	Traffic Management
08/10/2018 20:00	09/10/2018 06:00	Road Closure

Works Activities:

Works Activity Type	Contractors	Statuses
---------------------	-------------	----------

Works Activity Type	Contractors	Statuses
Lighting Works	Scotland TransServ (Primary) 	2 of 2 Completed.
Communication Logs:		
Log Type	Details	
Log Type: Note	Description: Slip road closure for Lighting works	
Draft Media Release (optional):		

Roadworks: SW/2018/6409, SW/2018/6410, SW/2018/6411


Operating Company Contract:


South West Unit - Transerv

A725 Douglas Street NB

Roadwork Identifier: SW/2018/6409

Route:

 **Start:** A725 - Eb On Slip to Off Slip Hamilton (55.78273°, -4.10634°)

 **End:** A725 - Eb On Slip to Off Slip Hamilton (55.78237°, -4.09804°)

Direction:

Northbound

SRWR Reference Number:

2259744

Diversion:

No Diversion


Estimated Delay:

1 - Little or No Delay, 3 - Off Peak Hours

Works Periods:

Work Start	Work End	Traffic Management
08/10/2018 20:00	09/10/2018 06:00	Lane Closure

Works Activities:

Works Activity Type	Contractors	Statuses
Lighting Works	Scotland Transerv (Primary) 	2 of 2 Completed.

Communication Logs:

Log Type	Details
Log Type: Note	Description: Nearside lane closure for Lighting works

Draft Media Release (optional):

A725 Main Street NB

Roadwork Identifier: SW/2018/6410

Route:

 **Start:** A725 (55.78421°, -4.08885°)

 **End:** A725 (55.78931°, -4.08488°)

Direction:

Northbound

SRWR Reference Number:

2529744

Diversion:

No Diversion


Estimated Delay:

1 - Little or No Delay, 3 - Off Peak Hours

Works Periods:

Work Start	Work End	Traffic Management
08/10/2018 20:00	09/10/2018 06:00	Lane Closure

Works Activities:

Works Activity Type	Contractors	Statuses
Lighting Works	Scotland TransServ (Primary) 	2 of 2 Completed.

Communication Logs:

Log Type	Details
Log Type: Note	Description: Nearside lane closure for Lighting works

Draft Media Release (optional):

A725 Main Street NB

Roadwork Identifier: SW/2018/6411

Route:

-  **Start:** A725 (55.78513°, -4.08814°)
-  **End:** A725 (55.78628°, -4.08688°)

Direction:

Northbound

SRWR Reference Number:

2529751

Diversion:

Join A725 S/B - A725 main carriageway - off Douglas Street - return A725 NB

Estimated Delay:


1 - Little or No Delay, 3 - Off Peak Hours

Works Periods:

Work Start	Work End	Traffic Management
08/10/2018 20:00	09/10/2018 06:00	Road Closure

Works Activities:

Works Activity Type	Contractors	Statuses
---------------------	-------------	----------

Works Activity Type	Contractors	Statuses
Lighting Works	Scotland Transerv (Primary) 	2 of 2 Completed.
Communication Logs:		
Log Type	Details	
Log Type: Note	Description: Slip road closure for Lighting works	
Draft Media Release (optional):		

Roadworks: SW/2018/6056, SW/2018/6057, SW/2018/6058, SW/2018/6059 ... SW/2018/6099

Operating Company Contract:

South West Unit - Transerv

A725 Bothwell Bridge to East Kilbride expressway SB

Roadwork Identifier: SW/2018/6056

Route:

 **Start:** A725 (55.79453°, -4.05861°)

 **End:** A725 (55.78216°, -4.12135°)

Direction:

Southbound

SRWR Reference Number:

2497102

Diversion:

No Diversion


Estimated Delay:

1 - Little or No Delay, 3 - Off Peak Hours

Works Periods:

Work Start	Work End	Traffic Management
10/09/2018 20:00	13/09/2018 06:00	Lane Closure

Works Activities:

Works Activity Type	Contractors	Statuses
Lighting Works	Scotland Transerv (Primary) 	6 of 6 Completed.

Communication Logs:

Log Type	Details
Log Type: Note	Description: Progressive lane closures for Lighting works


Draft Media Release (optional):

A725 East Kilbride to Bothwell Bridge NB

Roadwork Identifier: SW/2018/6057

Route:

 **Start:** A725 - Whirlies Bypass to Hamilton Rd Off Slip (55.78251°, -4.13639°)

 **End:** A725 - Craigend to M8 Ppp Boundary (55.79508°, -4.05754°)

Direction:

Northbound

SRWR Reference Number:

2497102

Diversion:

No Diversion


Estimated Delay:

1 - Little or No Delay, 3 - Off Peak Hours

Works Periods:

Work Start	Work End	Traffic Management
10/09/2018 20:00	13/09/2018 06:00	Lane Closure

Works Activities:

Works Activity Type	Contractors	Statuses
Lighting Works	Scotland TransServ (Primary) 	6 of 6 Completed.

Communication Logs:

Log Type	Details
Log Type: Note	Description: Led upgrade for Lighting works

Draft Media Release (optional):

A725 Main St off slip NB

Roadwork Identifier: SW/2018/6058

Route:

-  **Start:** A725 (55.78307°, -4.09300°)
-  **End:** A725 (55.78447°, -4.08903°)

Direction:

Northbound

SRWR Reference Number:

2459878

Diversion:

Continue N/B A725 - Exit Craig head off slip - Continue whisteberry road - Glasgow road onslip s/b

Estimated Delay:

1 - Little or No Delay, 3 - Off Peak Hours

Works Periods:

Work Start	Work End	Traffic Management
10/09/2018 20:00	11/09/2018 06:00	Road Closure

Works Activities:

Works Activity Type	Contractors	Statuses
---------------------	-------------	----------

Works Activity Type	Contractors	Statuses
Lighting Works	Scotland Transerv (Primary)	2 of 2 Completed.

Communication Logs:

Log Type	Details
Log Type: Note	Description: Progressive slip road closure

Draft Media Release (optional):

A725 Main Street on slip

Roadwork Identifier: SW/2018/6059

Route:

Start: A725 (55.78516°, -4.08810°)

End: A725 (55.78670°, -4.08668°)

Direction:
Northbound

SRWR Reference Number:
2459890

Diversion:
Join A725 s/b Main street onslip - exit at Douglas street - rejoin n/b slip

Estimated Delay:
1 - Little or No Delay, 3 - Off Peak Hours

Works Periods:

Work Start	Work End	Traffic Management
10/09/2018 20:00	11/09/2018 06:00	Road Closure

Works Activities:

Works Activity Type	Contractors	Statuses
Lighting Works	Scotland Transerv (Primary)	2 of 2 Completed.

Communication Logs:

Log Type	Details
There are no communications logs to display.	

Draft Media Release (optional):

A725 Glasgow Road on slip NB

Roadwork Identifier: SW/2018/6060

Route:

 **Start: A725** (55.79096°, -4.08064°)

 **End: A725** (55.79154°, -4.07835°)

Direction:
Northbound

SRWR Reference Number:
2516726


Diversion:
Join A725 s/b Glasgow road onslip - off Main street s/b off - join n/b

Estimated Delay:
1 - Little or No Delay, 3 - Off Peak Hours

Works Periods:

Work Start	Work End	Traffic Management
11/09/2018 20:00	12/09/2018 06:00	Road Closure

Works Activities:

Works Activity Type	Contractors	Statuses
Lighting Works	Scotland TranServ (Primary) 	2 of 2 Completed.

Communication Logs:

Log Type	Details
Log Type: Note	Description: slip road closure for Lighting works

Draft Media Release (optional):

A725 NB Craighead off slip

Roadwork Identifier: SW/2018/6061

Route:

 **Start: A725** (55.79281°, -4.06978°)

 **End: A725** (55.79311°, -4.06975°)

Direction:
Northbound

SRWR Reference Number:
2497102

Diversion:
No Diversion

Estimated Delay:
1 - Little or No Delay, 3 - Off Peak Hours

Works Periods:

Work Start	Work End	Traffic Management
11/09/2018 20:00	13/09/2018 06:00	Road Closure

Works Activities:

Works Activity Type	Contractors	Statuses
Lighting Works	Scotland Transerv (Primary)	4 of 4 Completed.

Communication Logs:

Log Type	Details
Log Type: Note	Description: Progressive total closure of slip road

Draft Media Release (optional):

A725 NB Craighead on slip

Roadwork Identifier: SW/2018/6062

Route:

Start: A725	(55.79313°, -4.06979°)
End: A725	(55.79297°, -4.06911°)

Direction:
Northbound

SRWR Reference Number:
2497102

Diversion:
Continue whistleberry road - joint Glasgow road n/b on.

Estimated Delay:
1 - Little or No Delay, 3 - Off Peak Hours

Works Periods:

Work Start	Work End	Traffic Management
12/09/2018 20:00	13/09/2018 06:00	Road Closure

Works Activities:

Works Activity Type	Contractors	Statuses
Lighting Works	Scotland Transerv (Primary)	2 of 2 Completed.

Communication Logs:

Log Type	Details
Log Type: Note	Description: Progressive total closure of slip road

Draft Media Release (optional):

A725 NB Craighead on slip

Roadwork Identifier: SW/2018/6099

Route:

 Start: A725 (55.78411°, -4.08819°)

 End: A725 (55.78277°, -4.09348°)

Direction:

Southbound

SRWR Reference Number:

2497102

Diversion:

Div - B7012 - Douglas St - end

Estimated Delay:

1 - Little or No Delay, 3 - Off Peak Hours


Emergency Reason:

Late Programmed Works

Works Periods:

Work Start	Work End	Traffic Management
10/09/2018 20:00	11/09/2018 06:00	Road Closure

Works Activities:

Works Activity Type	Contractors	Statuses
Lighting Works	Scotland TransServ (Primary) 	2 of 2 Completed.

Communication Logs:

Log Type	Details
Log Type: Note	Description: A725 S/B Main St on slip total closure

Draft Media Release (optional):

Roadworks: SW/2018/5987, SW/2018/5988, SW/2018/5989, SW/2018/5990 ... SW/2018/5991

Operating Company Contract:

South West Unit - Transerv

A725 High Blantyre SB

Roadwork Identifier: SW/2018/5987

Route:

 **Start:** A725 (55.78242°, -4.10335°)

 **End:** A725 (55.78281°, -4.11656°)

Direction:

Southbound

SRWR Reference Number:

2513538 2516097 2516975

Diversion:

No Diversion

Estimated Delay:

1 - Little or No Delay, 3 - Off Peak Hours


Emergency Reason:

Carriageway Defect

Works Periods:

Work Start	Work End	Traffic Management
03/09/2018 20:00	04/09/2018 06:00	Lane Closure
06/09/2018 20:00	08/09/2018 06:00	Lane Closure

Works Activities:

Works Activity Type	Contractors	Statuses
Lighting Works	Scotland Transerv (Primary) 	6 of 6 Completed.

Communication Logs:

Log Type	Details
Log Type: Note	Description: A725 Nearside Lane closures North and South with total closure of Douglas St S/B on slip and Northbound off and on slips
Log Type: Status Update	Description: Roadwork status changed to "Requires Clarification". Reason given: Road direction and pin clarification please..
Log Type: Note	Description: works complete

Draft Media Release (optional):

A725 High Blantyre NB

Roadwork Identifier: SW/2018/5988

Route:

Start: A725 - Crossbaskets Off Slip to Blantyre Slip (55.78287°, -4.11675°)

End: A725 - Eb On Slip to Off Slip Hamilton (55.78252°, -4.10315°)

Direction:

Northbound

SRWR Reference Number:

2513538 2516097 2516975

Diversion:

No Diversion

Estimated Delay:

1 - Little or No Delay, 3 - Off Peak Hours

Emergency Reason:

Carriageway Defect

Works Periods:

Work Start	Work End	Traffic Management
03/09/2018 20:00	04/09/2018 06:00	Lane Closure
06/09/2018 20:00	08/09/2018 06:00	Lane Closure

Works Activities:

Works Activity Type	Contractors	Statuses
Lighting Works	Scotland Transerv (Primary)	6 of 6 Completed.

Communication Logs:

Log Type	Details
Log Type: Note	Description: A725 Nearside Lane closures North and South with total closure of Douglas St S/B on slip and Northbound off and on slips
Log Type: Status Update	Description: Roadwork status changed to "Requires Clarification". Reason given: Road direction and pin clarification please..

Draft Media Release (optional):

A725 Hillhouse Rd SB on slip

Roadwork Identifier: SW/2018/5989

Route:

Start: A725 (55.78234°, -4.10644°)

End: A725 (55.78277°, -4.10972°)

Direction:

Northbound

SRWR Reference Number:

2513544 2516099 2516979

Diversion:

Cont to Douglas St - Main St - Re-join A725 S/B

Estimated Delay:

1 - Little or No Delay, 3 - Off Peak Hours


Emergency Reason:

Carriageway Defect

Works Periods:

Work Start	Work End	Traffic Management
03/09/2018 20:00	04/09/2018 06:00	Road Closure
06/09/2018 20:00	08/09/2018 06:00	Road Closure

Works Activities:

Works Activity Type	Contractors	Statuses
Lighting Works	Scotland Transerv (Primary) 	6 of 6 Completed.

Communication Logs:

Log Type	Details
Log Type: Note	Description: A725 Nearside Lane closures North and South with total closure of Douglas St S/B on slip and Northbound off and on slip
Log Type: Status Update	Description: Roadwork status changed to "Requires Clarification". Reason given: Road direction and pin clarification please..

Draft Media Release (optional):

A725 Douglas St NB off slip

Roadwork Identifier: SW/2018/5990

Route:

-  **Start:** A725 (55.78299°, -4.11015°)
-  **End:** A725 (55.78343°, -4.10475°)

Direction:

Northbound

SRWR Reference Number:

2513550 2516102 2516980

Diversion:

Exit Main St - Douglas Re-join A725 N/B

Estimated Delay:

1 - Little or No Delay, 3 - Off Peak Hours

Emergency Reason:



Carriageway Defect


Works Periods:		
Work Start	Work End	Traffic Management
03/09/2018 20:00	04/09/2018 06:00	Road Closure
06/09/2018 20:00	08/09/2018 06:00	Road Closure

Works Activities:		
Works Activity Type	Contractors	Statuses
Lighting Works	Scotland Transerv (Primary) 	6 of 6 Completed.

Communication Logs:	
Log Type	Details
Log Type: Note	Description: A725 Nearside Lane closures North and South with total closure of Douglas St S/B on slip and Northbound off and on slip
Log Type: Status Update	Description: Roadwork status changed to "Requires Clarification". Reason given: Road direction and pin clarification please..

Draft Media Release (optional):

A725 Douglas St NB on slip	
Roadwork Identifier: SW/2018/5991	
Route:	
 Start: A725	(55.78331°, -4.10471°)
 End: A725	(55.78284°, -4.10746°)
Direction: Northbound	
SRWR Reference Number: 2513558 2516104 2516973 2516961	
Diversion: Exit Main St - Douglas Re-join A725 N/B	
Estimated Delay: 1 - Little or No Delay, 3 - Off Peak Hours	
Emergency Reason: Carriageway Defect	
Works Periods:	
Work Start	Work End
03/09/2018 20:00	04/09/2018 06:00
06/09/2018 20:00	08/09/2018 06:00
	Traffic Management
	Road Closure
	Road Closure
Works Activities:	
Works Activity Type	Contractors
	Statuses

Works Activity Type	Contractors	Statuses
Lighting Works	Scotland Transerv (Primary) 	6 of 6 Completed.

Communication Logs:

Log Type	Details
Log Type: Note	Description: A725 Nearside Lane closures North and South with total closure of Douglas St S/B on slip and Northbound off and on slip
Log Type: Status Update	Description: Roadwork status changed to "Requires Clarification". Reason given: Road direction and pin clarification please..

Draft Media Release (optional):

Roadworks: SW/2018/3868, SW/2018/3869, SW/2018/3870, SW/2018/3871 ... SW/2018/4797

Operating Company Contract:


South West Unit - Transerv

A725 N/B Mavor to Bothwell Br

Roadwork Identifier: SW/2018/3868

Route:

 **Start:** A725 - A749 Rbt to Entry Slip Calderwood (55.78042°, -4.16377°)

 **End:** A725 - Craigend to M8 Ppp Boundary (55.79611°, -4.05638°)

Direction:

Northbound

SRWR Reference Number:

2459825 2459826 2459829

Diversion:

No Diversion


Estimated Delay:

1 - Little or No Delay, 3 - Off Peak Hours

Works Periods:

Work Start	Work End	Traffic Management
22/05/2018 20:00	23/05/2018 06:00	Lane Closure
09/07/2018 20:00	10/07/2018 06:00	Lane Closure
10/09/2018 20:00	11/09/2018 06:00	Lane Closure

Works Activities:

Works Activity Type	Contractors	Statuses
Grass Cutting	Scotland Transerv (Primary) 	6 of 6 Completed.

Communication Logs:

Log Type	Details
Log Type: Note	<p>Description:</p> <p>1. Total closure A725 Whirlies to Whirlies/Mavor merge N/B, 2. Total closure of A725 N/B Stonymeadow rd on slip 3. Near side lane closure A725 N/B Mavor to Whirlies/ Mavor merge. Extend to Bothwell br at 2350 4. Total closure A725 N/B Hamilton rd off slip. 5. Total closure A725 N/B Douglas st off slip. 6. Total closure A725 N/B Douglas st on slip. 7. Total closure A725 N/B Main st off slip. 8. Total closure A725 N/B Main st on slip. 9. Total closure A725 N/B Glasgow rd on slip. 10. Total closure A725 N/B Craighead off slip. 11. Total closure A725 N/B Craighead on slip.</p>

Draft Media Release (optional):

A725 N/B Whirlies to Main Carr.

Roadwork Identifier: SW/2018/3869

Route:

 **Start: A725** (55.77597°, -4.16167°)

 **End: A725** (55.78035°, -4.15054°)

Direction:
Northbound

SRWR Reference Number:
2459825 2459826 2459829


Diversion:
Div-1- A749- follow normal signs.
Div-2- A725 S/B- Circle rbt- end.
Div-4- A725 N/B- Circle Raith - Follow normal signs.
Div-5- Follow Div 4.
Div-6a- Douglas st- B758- A725 S/B- Follow div-2.
Div-6b- B7012- A725 S/B- Follow div 2.
Div-7- Follow div 4.
Div-8- A725 S/B- Follow div 2.
Div-9- A725 S/B- Follow div 2.
Div-10- Follow div 4.
Div-11- Return B7012- A725 S/B- follow div 2.

Estimated Delay:
1 - Little or No Delay, 3 - Off Peak Hours

Works Periods:

Work Start	Work End	Traffic Management
22/05/2018 20:00	23/05/2018 06:00	Road Closure
09/07/2018 20:00	10/07/2018 06:00	Road Closure
10/09/2018 20:00	11/09/2018 06:00	Road Closure

Works Activities:

Works Activity Type	Contractors	Statuses
Grass Cutting	Scotland TranServ (Primary) 	6 of 6 Completed.

Communication Logs:

Log Type Details


There are no communications logs to display.

Draft Media Release (optional):

A725 N/B Hamilton Rd Off Slip

Roadwork Identifier: SW/2018/3870

Route:

 **Start: A725** (55.78206°, -4.12541°)

 **End: A725** (55.78318°, -4.12260°)

Direction:
Northbound

SRWR Reference Number:
2459835 2459837 2459839

Diversion:

- Div-1- A749- follow normal signs.
- Div-2- A725 S/B- Circle rbt- end.
- Div-4- A725 N/B- Circle Raith - Follow normal signs.
- Div-5- Follow Div 4.
- Div-6a- Douglas st- B758- A725 S/B- Follow div-2.
- Div-6b- B7012- A725 S/B- Follow div 2.
- Div-7- Follow div 4.
- Div-8- A725 S/B- Follow div 2.
- Div-9- A725 S/B- Follow div 2.
- Div-10- Follow div 4.
- Div-11- Return B7012- A725 S/B- follow div 2.


Estimated Delay:

1 - Little or No Delay, 3 - Off Peak Hours

Works Periods:

Work Start	Work End	Traffic Management
22/05/2018 20:00	23/05/2018 06:00	Road Closure
09/07/2018 20:00	10/07/2018 06:00	Road Closure
10/09/2018 20:00	11/09/2018 06:00	Road Closure

Works Activities:

Works Activity Type	Contractors	Statuses
Grass Cutting	Scotland Transerv (Primary) 	6 of 6 Completed.

Communication Logs:

Log Type	Details
----------	---------


There are no communications logs to display.

Draft Media Release (optional):

A725 N/B Douglas St Off Slip

Roadwork Identifier: SW/2018/3871

Route:

-  **Start:** A725 (55.78301°, -4.11003°)
-  **End:** A725 (55.78341°, -4.10478°)

Direction:

Northbound

SRWR Reference Number:

2459863 2459864 2459865

Diversion:

- Div-1- A749- follow normal signs.
- Div-2- A725 S/B- Circle rbt- end.
- Div-4- A725 N/B- Circle Raith - Follow normal signs.
- Div-5- Follow Div 4.
- Div-6a- Douglas st- B758- A725 S/B- Follow div-2.
- Div-6b- B7012- A725 S/B- Follow div 2.
- Div-7- Follow div 4.
- Div-8- A725 S/B- Follow div 2.
- Div-9- A725 S/B- Follow div 2.
- Div-10- Follow div 4.
- Div-11- Return B7012- A725 S/B- follow div 2.


Estimated Delay:

1 - Little or No Delay, 3 - Off Peak Hours

Works Periods:

Work Start	Work End	Traffic Management
22/05/2018 20:00	23/05/2018 06:00	Road Closure
09/07/2018 20:00	10/07/2018 06:00	Road Closure
10/09/2018 20:00	11/09/2018 06:00	Road Closure

Works Activities:

Works Activity Type	Contractors	Statuses
Grass Cutting	Scotland Transerv (Primary) 	6 of 6 Completed.

Communication Logs:

Log Type	Details
----------	---------

There are no communications logs to display.

Draft Media Release (optional):

A725 N/B Main St Off Slip

Roadwork Identifier: SW/2018/3872

Route:

-  **Start:** A725 (55.78308°, -4.09301°)
-  **End:** A725 (55.78454°, -4.08898°)

Direction:

Northbound

SRWR Reference Number:

2459874 2459876 2459878

Diversion:

- Div-1- A749- follow normal signs.
- Div-2- A725 S/B- Circle rbt- end.
- Div-4- A725 N/B- Circle Raith - Follow normal signs.
- Div-5- Follow Div 4.
- Div-6a- Douglas st- B758- A725 S/B- Follow div-2.
- Div-6b- B7012- A725 S/B- Follow div 2.
- Div-7- Follow div 4.
- Div-8- A725 S/B- Follow div 2.
- Div-9- A725 S/B- Follow div 2.
- Div-10- Follow div 4.
- Div-11- Return B7012- A725 S/B- follow div 2.

Estimated Delay:

1 - Little or No Delay, 3 - Off Peak Hours

Works Periods:

Work Start	Work End	Traffic Management
22/05/2018 20:00	23/05/2018 06:00	Road Closure
09/07/2018 20:00	10/07/2018 06:00	Road Closure
10/09/2018 20:00	11/09/2018 06:00	Road Closure

Works Activities:

Works Activity Type	Contractors	Statuses
Grass Cutting	Scotland Transerv (Primary)	6 of 6 Completed.

Communication Logs:

Log Type	Details
There are no communications logs to display.	

Draft Media Release (optional):

A725 N/B Main St On Slip

Roadwork Identifier: SW/2018/3873

Route:

- Start:** A725 (55.78519°, -4.08806°)
- End:** A725 (55.78675°, -4.08672°)

Direction:
Northbound

SRWR Reference Number:
2459883 2459886 2459890

Diversion:
 Div-1- A749- follow normal signs.
 Div-2- A725 S/B- Circle rbt- end.
 Div-4- A725 N/B- Circle Raith - Follow normal signs.
 Div-5- Follow Div 4.
 Div-6a- Douglas st- B758- A725 S/B- Follow div-2.
 Div-6b- B7012- A725 S/B- Follow div 2.
 Div-7- Follow div 4.
 Div-8- A725 S/B- Follow div 2.
 Div-9- A725 S/B- Follow div 2.
 Div-10- Follow div 4.
 Div-11- Return B7012- A725 S/B- follow div 2.

Estimated Delay:
1 - Little or No Delay, 3 - Off Peak Hours

Works Periods:

Work Start	Work End	Traffic Management
22/05/2018 20:00	23/05/2018 06:00	Road Closure
09/07/2018 20:00	10/07/2018 06:00	Road Closure
10/09/2018 20:00	11/09/2018 06:00	Road Closure

Works Activities:

Works Activity Type	Contractors	Statuses
Grass Cutting	Scotland Transerv (Primary)	6 of 6 Completed.

Communication Logs:

Log Type	Details
There are no communications logs to display.	

Draft Media Release (optional):

A725 N/B Glasgow Rd On Slip

Roadwork Identifier: SW/2018/3874

Route:

 **Start:** A725 (55.79097°, -4.08102°)

 **End:** A725 (55.79153°, -4.07849°)

Direction:

Northbound

SRWR Reference Number:

2459895 2459898 2459900

Diversion:

- Div-1- A749- follow normal signs.
- Div-2- A725 S/B- Circle rbt- end.
- Div-4- A725 N/B- Circle Raith - Follow normal signs.
- Div-5- Follow Div 4.
- Div-6a- Douglas st- B758- A725 S/B- Follow div-2.
- Div-6b- B7012- A725 S/B- Follow div 2.
- Div-7- Follow div 4.
- Div-8- A725 S/B- Follow div 2.
- Div-9- A725 S/B- Follow div 2.
- Div-10- Follow div 4.
- Div-11- Return B7012- A725 S/B- follow div 2.


Estimated Delay:

1 - Little or No Delay, 3 - Off Peak Hours

Works Periods:

Work Start	Work End	Traffic Management
22/05/2018 20:00	23/05/2018 06:00	Road Closure
09/07/2018 20:00	10/07/2018 06:00	Road Closure
10/09/2018 20:00	11/09/2018 06:00	Road Closure

Works Activities:

Works Activity Type	Contractors	Statuses
Grass Cutting	Scotland TranServ (Primary) 	6 of 6 Completed.

Communication Logs:

Log Type Details

There are no communications logs to display.

Draft Media Release (optional):

A725 N/B Craighead Rd Off Slip

Roadwork Identifier: SW/2018/3875

Route:

 **Start:** A725 (55.79279°, -4.06977°)

 **End:** A725 (55.79312°, -4.06982°)

Direction:

Northbound

SRWR Reference Number:

Not Specified

Diversion:

- Div-1- A749- follow normal signs.
- Div-2- A725 S/B- Circle rbt- end.
- Div-4- A725 N/B- Circle Raith - Follow normal signs.
- Div-5- Follow Div 4.
- Div-6a- Douglas st- B758- A725 S/B- Follow div-2.
- Div-6b- B7012- A725 S/B- Follow div 2.
- Div-7- Follow div 4.
- Div-8- A725 S/B- Follow div 2.
- Div-9- A725 S/B- Follow div 2.
- Div-10- Follow div 4.
- Div-11- Return B7012- A725 S/B- follow div 2.


Estimated Delay:

1 - Little or No Delay, 3 - Off Peak Hours

Works Periods:

Work Start	Work End	Traffic Management
22/05/2018 20:00	23/05/2018 06:00	Road Closure
09/07/2018 20:00	10/07/2018 06:00	Road Closure
10/09/2018 20:00	11/09/2018 06:00	Road Closure

Works Activities:

Works Activity Type	Contractors	Statuses
Grass Cutting	Scotland TranServ (Primary) 	6 of 6 Completed.

Communication Logs:

Log Type	Details
----------	---------

There are no communications logs to display.

Draft Media Release (optional):

A725 N/B Craighead Rd On Slip

Roadwork Identifier: SW/2018/3876

Route:

-  **Start:** A725 (55.79315°, -4.06987°)
-  **End:** A725 (55.79297°, -4.06909°)

Direction:

Northbound

SRWR Reference Number:

Not Specified

Diversion:

- Div-1- A749- follow normal signs.
- Div-2- A725 S/B- Circle rbt- end.
- Div-4- A725 N/B- Circle Raith - Follow normal signs.
- Div-5- Follow Div 4.
- Div-6a- Douglas st- B758- A725 S/B- Follow div-2.
- Div-6b- B7012- A725 S/B- Follow div 2.

Div-7- Follow div 4.
 Div-8- A725 S/B- Follow div 2.
 Div-9- A725 S/B- Follow div 2.
 Div-10- Follow div 4.
 Div-11- Return B7012- A725 S/B- follow div 2.


Estimated Delay:

1 - Little or No Delay, 3 - Off Peak Hours

Works Periods:

Work Start	Work End	Traffic Management
22/05/2018 20:00	23/05/2018 06:00	Road Closure
09/07/2018 20:00	10/07/2018 06:00	Road Closure
10/09/2018 20:00	11/09/2018 06:00	Road Closure

Works Activities:

Works Activity Type	Contractors	Statuses
Grass Cutting	Scotland TransServ (Primary) 	6 of 6 Completed.

Communication Logs:

Log Type	Details
----------	---------

There are no communications logs to display.

Draft Media Release (optional):

A725 N/B Douglas St on Slip

Roadwork Identifier: SW/2018/4797

Route:

 **Start:** A725 (55.78330°, -4.10473°)

 **End:** A725 (55.78282°, -4.10741°)

Direction:

Northbound

SRWR Reference Number:

2459863 2459864 2459865

Diversion:

Div-1- A749- follow normal signs.
 Div-2- A725 S/B- Circle rbt- end.
 Div-4- A725 N/B- Circle Raith - Follow normal signs.
 Div-5- Follow Div 4.
 Div-6a- Douglas st- B758- A725 S/B- Follow div-2.
 Div-6b- B7012- A725 S/B- Follow div 2.
 Div-7- Follow div 4.
 Div-8- A725 S/B- Follow div 2.
 Div-9- A725 S/B- Follow div 2.
 Div-10- Follow div 4.
 Div-11- Return B7012- A725 S/B- follow div 2.

Estimated Delay:


1 - Little or No Delay, 3 - Off Peak Hours

Works Periods:

Work Start	Work End	Traffic Management
------------	----------	--------------------

Work Start	Work End	Traffic Management
22/05/2018 20:00	23/05/2018 06:00	Road Closure
09/07/2018 20:00	10/07/2018 06:00	Road Closure
10/09/2018 20:00	11/09/2018 06:00	Road Closure

Works Activities:

Works Activity Type	Contractors	Statuses
Grass Cutting	Scotland Transerv (Primary) 	6 of 6 Completed.

Communication Logs:

Log Type	Details
----------	---------

There are no communications logs to display.

Draft Media Release (optional):

Roadworks: SW/2019/8630, SW/2019/8631, SW/2019/8632, SW/2019/8633 ... SW/2019/8639

Operating Company Contract:

South West Unit - Transerv

A725 N/B Mavor to Bothwell Br

Roadwork Identifier: SW/2019/8630

Route:

 **Start:** A725 (55.78042°, -4.16377°)

 **End:** A725 (55.79611°, -4.05638°)

Direction:

Northbound

SRWR Reference Number:

2634428 2634430 2634431

Diversion:

No Diversion


Estimated Delay:

1 - Little or No Delay, 3 - Off Peak Hours

Works Periods:

Work Start	Work End	Traffic Management
21/05/2019 20:00	22/05/2019 06:00	Lane Closure
08/07/2019 20:00	09/07/2019 06:00	Lane Closure
09/09/2019 20:00	10/09/2019 06:00	Lane Closure

Works Activities:

Works Activity Type	Contractors	Statuses
Grass Cutting	Scotland Transerv (Primary) 	4 of 6 Completed. 2 of 6 Not Completed.

Communication Logs:

Log Type	Details
Log Type: Note	Description: 1. Total closure A725 Whirlies to Whirlies/Mavor merge N/B. 2. Total closure of A725 N/B Stonymeadow rd on slip. 3. Near side lane closure A725 N/B Mavor to Whirlies/ Mavor merge. Extend to Bothwell br at 2350. 4. Total closure A725 N/B Hamilton rd off slip. 5. Total closure A725 N/B Douglas st off slip. 6. Total closure A725 N/B Douglas st on slip. 7. Total closure A725 N/B Main st off slip. 8. Total closure A725 N/B Main st on slip. 9. Total closure A725 N/B Glasgow rd on slip. 10. Total closure A725 N/B Craighead off slip. 11. Total closure A725 N/B Craighead on slip

Draft Media Release (optional):

A725 N/B Whirlies to Main Carr.

Roadwork Identifier: SW/2019/8631

Route:

 **Start: A725** (55.77597°, -4.16167°)

 **End: A725** (55.78035°, -4.15054°)

Direction:

Northbound

SRWR Reference Number:

Not Specified

Diversion:

- Div-1- A749- follow normal signs.
- Div-2- A725 S/B- Circle rbt- end.
- Div-4- A725 N/B- Circle Raith - Follow normal signs.
- Div-5- Follow Div 4.
- Div-6a- Douglas st- B758- A725 S/B- Follow div-2.
- Div-6b- B7012- A725 S/B- Follow div 2.
- Div-7- Follow div 4.
- Div-8- A725 S/B- Follow div 2.
- Div-9- A725 S/B- Follow div 2.
- Div-10- Follow div 4.
- Div-11- Return B7012- A725 S/B- follow div 2.


Estimated Delay:

1 - Little or No Delay, 3 - Off Peak Hours

Works Periods:

Work Start	Work End	Traffic Management
21/05/2019 20:00	22/05/2019 06:00	Road Closure
08/07/2019 20:00	09/07/2019 06:00	Road Closure
09/09/2019 20:00	10/09/2019 06:00	Road Closure

Works Activities:

Works Activity Type	Contractors	Statuses
Grass Cutting	Scotland TranServ (Primary) 	4 of 6 Completed. 2 of 6 Not Completed.

Communication Logs:

Log Type	Details
Note	<p>Description:</p> <p>1. Total closure A725 Whirlies to Whirlies/Mavor merge N/B. 2. Total closure of A725 N/B Stoneymeadow rd on slip 3. Near side lane closure A725 N/B Mavor to Whirlies/ Mavor merge. Extend to Bothwell br at 2350 4. Total closure A725 N/B Hamilton rd off slip. 5. Total closure A725 N/B Douglas st off slip. 6. Total closure A725 N/B Douglas st on slip. 7. Total closure A725 N/B Main st off slip. 8. Total closure A725 N/B Main st on slip. 9. Total closure A725 N/B Glasgow rd on slip. 10. Total closure A725 N/B Craighead off slip. 11. Total closure A725 N/B Craighead on slip</p>


Draft Media Release (optional):

A725 N/B Hamilton Rd Off Slip

Roadwork Identifier: SW/2019/8632

Route:

 **Start: A725** (55.78206°, -4.12541°)

 **End: A725** (55.78318°, -4.12260°)

Direction:

Northbound

SRWR Reference Number:

2634434 2634435 2634436

Diversion:

- Div-1- A749- follow normal signs.
- Div-2- A725 S/B- Circle rbt- end.
- Div-4- A725 N/B- Circle Raith - Follow normal signs.
- Div-5- Follow Div 4.
- Div-6a- Douglas st- B758- A725 S/B- Follow div-2.
- Div-6b- B7012- A725 S/B- Follow div 2.
- Div-7- Follow div 4.
- Div-8- A725 S/B- Follow div 2.
- Div-9- A725 S/B- Follow div 2.
- Div-10- Follow div 4.
- Div-11- Return B7012- A725 S/B- follow div 2.


Estimated Delay:

1 - Little or No Delay, 3 - Off Peak Hours

Works Periods:

Work Start	Work End	Traffic Management
21/05/2019 20:00	22/05/2019 06:00	Road Closure
08/07/2019 20:00	09/07/2019 06:00	Road Closure
09/09/2019 20:00	10/09/2019 06:00	Road Closure

Works Activities:

Works Activity Type	Contractors	Statuses
Grass Cutting	Scotland TranServ (Primary) 	4 of 6 Completed. 2 of 6 Not Completed.

Communication Logs:



Log Type	Details
Log Type: Note	Description: 1. Total closure A725 Whirlies to Whirlies/Mavor merge N/B. 2. Total closure of A725 N/B Stonymeadow rd on slip 3. Near side lane closure A725 N/B Mavor to Whirlies/ Mavor merge. Extend to Bothwell br at 2350 4. Total closure A725 N/B Hamilton rd off slip. 5. Total closure A725 N/B Douglas st off slip. 6. Total closure A725 N/B Douglas st on slip. 7. Total closure A725 N/B Main st off slip. 8. Total closure A725 N/B Main st on slip. 9. Total closure A725 N/B Glasgow rd on slip. 10. Total closure A725 N/B Craighead off slip. 11. Total closure A725 N/B Craighead on slip

Draft Media Release (optional):

A725 N/B Douglas St Off Slip

Roadwork Identifier: SW/2019/8633

Route:

-  **Start:** A725 - Eb Off Slip to B7012 Jct (55.78301°, -4.11003°)
-  **End:** A725 - B7012 Jct to B7012 T Junction (55.78341°, -4.10478°)

Direction:

Northbound

SRWR Reference Number:

2634437 2634441 2634442

Diversion:

- Div-1- A749- follow normal signs.
- Div-2- A725 S/B- Circle rbt- end.
- Div-4- A725 N/B- Circle Raith - Follow normal signs.
- Div-5- Follow Div 4.
- Div-6a- Douglas st- B758- A725 S/B- Follow div-2.
- Div-6b- B7012- A725 S/B- Follow div 2.
- Div-7- Follow div 4.
- Div-8- A725 S/B- Follow div 2.
- Div-9- A725 S/B- Follow div 2.
- Div-10- Follow div 4.
- Div-11- Return B7012- A725 S/B- follow div 2.


Estimated Delay:

1 - Little or No Delay, 3 - Off Peak Hours

Works Periods:

Work Start	Work End	Traffic Management
21/05/2019 20:00	22/05/2019 06:00	Road Closure
08/07/2019 20:00	09/07/2019 06:00	Road Closure
09/09/2019 20:00	10/09/2019 06:00	Road Closure

Works Activities:

Works Activity Type	Contractors	Statuses
Grass Cutting	Scotland TranServ (Primary) 	4 of 6 Completed. 2 of 6 Not Completed.

Communication Logs:



Log Type	Details
Log Type: Note	Description: 1. Total closure A725 Whirlies to Whirlies/Mavor merge N/B. 2. Total closure of A725 N/B Stonymeadow rd on slip 3. Near side lane closure A725 N/B Mavor to Whirlies/ Mavor merge. Extend to Bothwell br at 2350 4. Total closure A725 N/B Hamilton rd off slip. 5. Total closure A725 N/B Douglas st off slip. 6. Total closure A725 N/B Douglas st on slip. 7. Total closure A725 N/B Main st off slip. 8. Total closure A725 N/B Main st on slip. 9. Total closure A725 N/B Glasgow rd on slip. 10. Total closure A725 N/B Craighead off slip. 11. Total closure A725 N/B Craighead on slip

Draft Media Release (optional):

A725 N/B Main St Off Slip

Roadwork Identifier: SW/2019/8634

Route:

-  **Start:** A725 (55.78308°, -4.09301°)
-  **End:** A725 (55.78454°, -4.08898°)

Direction:
Northbound

SRWR Reference Number:
2634443 2634444 2634445

Diversion:

- Div-1- A749- follow normal signs.
- Div-2- A725 S/B- Circle rbt- end.
- Div-4- A725 N/B- Circle Raith - Follow normal signs.
- Div-5- Follow Div 4.
- Div-6a- Douglas st- B758- A725 S/B- Follow div-2.

Div-6b- B7012- A725 S/B- Follow div 2.
 Div-7- Follow div 4.
 Div-8- A725 S/B- Follow div 2.
 Div-9- A725 S/B- Follow div 2.
 Div-10- Follow div 4.
 Div-11- Return B7012- A725 S/B- follow div 2.


Estimated Delay:

1 - Little or No Delay, 3 - Off Peak Hours

Works Periods:

Work Start	Work End	Traffic Management
21/05/2019 20:00	22/05/2019 06:00	Road Closure
08/07/2019 20:00	09/07/2019 06:00	Road Closure
09/09/2019 20:00	10/09/2019 06:00	Road Closure

Works Activities:

Works Activity Type	Contractors	Statuses
Grass Cutting	Scotland TransServ (Primary) 	4 of 6 Completed. 2 of 6 Not Completed.

Communication Logs:

Log Type	Details
Log Type: Note	Description: 1. Total closure A725 Whirlies to Whirlies/Maver merge N/B. 2. Total closure of A725 N/B Stoneymeadow rd on slip 3. Near side lane closure A725 N/B Mavor to Whirlies/ Mavor merge. Extend to Bothwell br at 2350 4. Total closure A725 N/B Hamilton rd off slip. 5. Total closure A725 N/B Douglas st off slip. 6. Total closure A725 N/B Douglas st on slip. 7. Total closure A725 N/B Main st off slip. 8. Total closure A725 N/B Main st on slip. 9. Total closure A725 N/B Glasgow rd on slip. 10. Total closure A725 N/B Craighead off slip. 11. Total closure A725 N/B Craighead on slip

Draft Media Release (optional):

A725 N/B Main St On Slip

Roadwork Identifier: SW/2019/8635

Route:

 **Start:** A725 (55.78519°, -4.08806°)

 **End:** A725 (55.78675°, -4.08672°)

Direction:

Northbound

SRWR Reference Number:

2634446 2634447 2634448

Diversion:

Div-1- A749- follow normal signs.
 Div-2- A725 S/B- Circle rbt- end.
 Div-4- A725 N/B- Circle Raith - Follow normal signs.
 Div-5- Follow Div 4.
 Div-6a- Douglas st- B758- A725 S/B- Follow div-2.
 Div-6b- B7012- A725 S/B- Follow div 2.
 Div-7- Follow div 4.
 Div-8- A725 S/B- Follow div 2.
 Div-9- A725 S/B- Follow div 2.
 Div-10- Follow div 4.
 Div-11- Return B7012- A725 S/B- follow div 2.


Estimated Delay:

1 - Little or No Delay, 3 - Off Peak Hours

Works Periods:

Work Start	Work End	Traffic Management
21/05/2019 20:00	22/05/2019 06:00	Road Closure
08/07/2019 20:00	09/07/2019 06:00	Road Closure
09/09/2019 20:00	10/09/2019 06:00	Road Closure

Works Activities:

Works Activity Type	Contractors	Statuses
Grass Cutting	Scotland TranServ (Primary) 	4 of 6 Completed. 2 of 6 Not Completed.

Communication Logs:

Log Type	Details
Log Type: Note	Description: 1. Total closure A725 Whirlies to Whirlies/Mavor merge N/B. 2. Total closure of A725 N/B Stoneymeadow rd on slip 3. Near side lane closure A725 N/B Mavor to Whirlies/ Mavor merge. Extend to Bothwell br at 2350 4. Total closure A725 N/B Hamilton rd off slip. 5. Total closure A725 N/B Douglas st off slip. 6. Total closure A725 N/B Douglas st on slip. 7. Total closure A725 N/B Main st off slip. 8. Total closure A725 N/B Main st on slip. 9. Total closure A725 N/B Glasgow rd on slip. 10. Total closure A725 N/B Craighead off slip. 11. Total closure A725 N/B Craighead on slip

Draft Media Release (optional):

A725 N/B Glasgow Rd On Slip

Roadwork Identifier: SW/2019/8636

Route:

 Start: A725	(55.79097°, -4.08102°)
 End: A725	(55.79153°, -4.07849°)

Direction:

Northbound

SRWR Reference Number:

2634450 2634452 2634453

Diversion:

- Div-1- A749- follow normal signs.
- Div-2- A725 S/B- Circle rbt- end.
- Div-4- A725 N/B- Circle Raith - Follow normal signs.
- Div-5- Follow Div 4.
- Div-6a- Douglas st- B758- A725 S/B- Follow div-2.
- Div-6b- B7012- A725 S/B- Follow div 2.
- Div-7- Follow div 4.
- Div-8- A725 S/B- Follow div 2.
- Div-9- A725 S/B- Follow div 2.
- Div-10- Follow div 4.
- Div-11- Return B7012- A725 S/B- follow div 2.


Estimated Delay:

1 - Little or No Delay, 3 - Off Peak Hours

Works Periods:

Work Start	Work End	Traffic Management
21/05/2019 20:00	22/05/2019 06:00	Road Closure
08/07/2019 20:00	09/07/2019 06:00	Road Closure
09/09/2019 20:00	10/09/2019 06:00	Road Closure

Works Activities:

Works Activity Type	Contractors	Statuses
Grass Cutting	Scotland Transerv (Primary) 	4 of 6 Completed. 2 of 6 Not Completed.

Communication Logs:

Log Type	Details
Log Type: Note	Description: 1. Total closure A725 Whirlies to Whirlies/Mavor merge N/B. 2. Total closure of A725 N/B Stoneymeadow rd on slip 3. Near side lane closure A725 N/B Mavor to Whirlies/ Mavor merge. Extend to Bothwell br at 2350 4. Total closure A725 N/B Hamilton rd off slip. 5. Total closure A725 N/B Douglas st off slip. 6. Total closure A725 N/B Douglas st on slip. 7. Total closure A725 N/B Main st off slip. 8. Total closure A725 N/B Main st on slip. 9. Total closure A725 N/B Glasgow rd on slip. 10. Total closure A725 N/B Craighead off slip. 11. Total closure A725 N/B Craighead on slip

Draft Media Release (optional):

A725 N/B Craighead Rd Off Slip

Roadwork Identifier: SW/2019/8637

Route:

 Start: A725	(55.79279°, -4.06977°)
 End: A725	(55.79312°, -4.06982°)

Direction:

Northbound

SRWR Reference Number:

Not Specified

Diversion:


- Div-1- A749- follow normal signs.
- Div-2- A725 S/B- Circle rbt- end.
- Div-4- A725 N/B- Circle Raith - Follow normal signs.
- Div-5- Follow Div 4.
- Div-6a- Douglas st- B758- A725 S/B- Follow div-2.
- Div-6b- B7012- A725 S/B- Follow div 2.
- Div-7- Follow div 4.
- Div-8- A725 S/B- Follow div 2.
- Div-9- A725 S/B- Follow div 2.
- Div-10- Follow div 4.
- Div-11- Return B7012- A725 S/B- follow div 2.

Estimated Delay:



1 - Little or No Delay, 3 - Off Peak Hours

Works Periods:


Work Start	Work End	Traffic Management
21/05/2019 20:00	22/05/2019 06:00	Road Closure
08/07/2019 20:00	09/07/2019 06:00	Road Closure

Work Start	Work End	Traffic Management
09/09/2019 20:00	10/09/2019 06:00	Road Closure
Works Activities:		
Works Activity Type	Contractors	Statuses
Grass Cutting	Scotland TransServ (Primary) 	4 of 6 Completed. 2 of 6 Not Completed.
Communication Logs:		
Log Type	Details	
Log Type: Note	Description: 1. Total closure A725 Whirlies to Whirlies/Mavor merge N/B. 2. Total closure of A725 N/B Stoneymeadow rd on slip 3. Near side lane closure A725 N/B Mavor to Whirlies/ Mavor merge. Extend to Bothwell br at 2350 4. Total closure A725 N/B Hamilton rd off slip. 5. Total closure A725 N/B Douglas st off slip. 6. Total closure A725 N/B Douglas st on slip. 7. Total closure A725 N/B Main st off slip. 8. Total closure A725 N/B Main st on slip. 9. Total closure A725 N/B Glasgow rd on slip. 10. Total closure A725 N/B Craighead off slip. 11. Total closure A725 N/B Craighead on slip	
Draft Media Release (optional):		

A725 N/B Craighead Rd On Slip

Roadwork Identifier: SW/2019/8638		
Route:		
 Start: A725	(55.79315°, -4.06987°)	
 End: A725	(55.79297°, -4.06909°)	
Direction: Northbound		
SRWR Reference Number: Not Specified		
Diversion:		
Div-1- A749- follow normal signs.		
Div-2- A725 S/B- Circle rbt- end.		
Div-4- A725 N/B- Circle Raith - Follow normal signs.		
Div-5- Follow Div 4.		
Div-6a- Douglas st- B758- A725 S/B- Follow div-2.		
Div-6b- B7012- A725 S/B- Follow div 2.		
Div-7- Follow div 4.		
Div-8- A725 S/B- Follow div 2.		
Div-9- A725 S/B- Follow div 2.		
Div-10- Follow div 4.		
Div-11- Return B7012- A725 S/B- follow div 2.		
Estimated Delay: 1 - Little or No Delay, 3 - Off Peak Hours		
Works Periods:		
Work Start	Work End	Traffic Management
21/05/2019 20:00	22/05/2019 06:00	Road Closure
08/07/2019 20:00	09/07/2019 06:00	Road Closure
09/09/2019 20:00	10/09/2019 06:00	Road Closure

Works Activities:

Works Activity Type	Contractors	Statuses
Grass Cutting	Scotland TranServ (Primary) 	4 of 6 Completed. 2 of 6 Not Completed.

Communication Logs:

Log Type	Details
Log Type: Note	Description: 1. Total closure A725 Whirlies to Whirlies/Mavor merge N/B. 2. Total closure of A725 N/B Stonymeadow rd on slip 3. Near side lane closure A725 N/B Mavor to Whirlies/ Mavor merge. Extend to Bothwell br at 2350 4. Total closure A725 N/B Hamilton rd off slip. 5. Total closure A725 N/B Douglas st off slip. 6. Total closure A725 N/B Douglas st on slip. 7. Total closure A725 N/B Main st off slip. 8. Total closure A725 N/B Main st on slip. 9. Total closure A725 N/B Glasgow rd on slip. 10. Total closure A725 N/B Craighead off slip. 11. Total closure A725 N/B Craighead on slip

Draft Media Release (optional):

A725 N/B Douglas St on Slip

Roadwork Identifier: SW/2019/8639

Route:

-  **Start:** A725 (55.78330°, -4.10473°)
-  **End:** A725 (55.78282°, -4.10741°)

Direction:
Northbound

SRWR Reference Number:
2634455 2634456 2634457

Diversion:

- Div-1- A749- follow normal signs.
- Div-2- A725 S/B- Circle rbt- end.
- Div-4- A725 N/B- Circle Raith - Follow normal signs.
- Div-5- Follow Div 4.
- Div-6a- Douglas st- B758- A725 S/B- Follow div-2.
- Div-6b- B7012- A725 S/B- Follow div 2.
- Div-7- Follow div 4.
- Div-8- A725 S/B- Follow div 2.
- Div-9- A725 S/B- Follow div 2.
- Div-10- Follow div 4.
- Div-11- Return B7012- A725 S/B- follow div 2.

Estimated Delay:


1 - Little or No Delay, 3 - Off Peak Hours

Works Periods:

Work Start	Work End	Traffic Management
21/05/2019 20:00	22/05/2019 06:00	Road Closure
08/07/2019 20:00	09/07/2019 06:00	Road Closure
09/09/2019 20:00	10/09/2019 06:00	Road Closure

Works Activities:

Works Activity Type	Contractors	Statuses
---------------------	-------------	----------

Works Activity Type	Contractors	Statuses
Grass Cutting	Scotland TransServ (Primary) 	4 of 6 Completed. 2 of 6 Not Completed.

Communication Logs:

Log Type	Details
Log Type: Note	Description: 1. Total closure A725 Whirlies to Whirlies/Mavor merge N/B. 2. Total closure of A725 N/B Stoneymeadow rd on slip 3. Near side lane closure A725 N/B Mavor to Whirlies/ Mavor merge. Extend to Bothwell br at 2350 4. Total closure A725 N/B Hamilton rd off slip. 5. Total closure A725 N/B Douglas st off slip. 6. Total closure A725 N/B Douglas st on slip. 7. Total closure A725 N/B Main st off slip. 8. Total closure A725 N/B Main st on slip. 9. Total closure A725 N/B Glasgow rd on slip. 10. Total closure A725 N/B Craighead off slip. 11. Total closure A725 N/B Craighead on slip

Draft Media Release (optional):

Roadworks: SW/2019/8630, SW/2019/8631, SW/2019/8632, SW/2019/8633 ... SW/2019/8639

Operating Company Contract:

South West Unit - Transerv

A725 N/B Mavor to Bothwell Br

Roadwork Identifier: SW/2019/8630

Route:

 **Start:** A725 (55.78042°, -4.16377°)

 **End:** A725 (55.79611°, -4.05638°)

Direction:

Northbound

SRWR Reference Number:

2634428 2634430 2634431

Diversion:

No Diversion


Estimated Delay:

1 - Little or No Delay, 3 - Off Peak Hours

Works Periods:

Work Start	Work End	Traffic Management
21/05/2019 20:00	22/05/2019 06:00	Lane Closure
08/07/2019 20:00	09/07/2019 06:00	Lane Closure
09/09/2019 20:00	10/09/2019 06:00	Lane Closure

Works Activities:

Works Activity Type	Contractors	Statuses
Grass Cutting	Scotland TranServ (Primary) 	4 of 6 Completed. 2 of 6 Not Completed.

Communication Logs:

Log Type	Details
Log Type: Note	Description: 1. Total closure A725 Whirlies to Whirlies/Mavor merge N/B. 2. Total closure of A725 N/B Stonymeadow rd on slip 3. Near side lane closure A725 N/B Mavor to Whirlies/ Mavor merge. Extend to Bothwell br at 2350 4. Total closure A725 N/B Hamilton rd off slip. 5. Total closure A725 N/B Douglas st off slip. 6. Total closure A725 N/B Douglas st on slip. 7. Total closure A725 N/B Main st off slip. 8. Total closure A725 N/B Main st on slip. 9. Total closure A725 N/B Glasgow rd on slip. 10. Total closure A725 N/B Craighead off slip. 11. Total closure A725 N/B Craighead on slip

Draft Media Release (optional):

A725 N/B Whirlies to Main Carr.

Roadwork Identifier: SW/2019/8631

Route:

 **Start: A725** (55.77597°, -4.16167°)

 **End: A725** (55.78035°, -4.15054°)

Direction:

Northbound

SRWR Reference Number:

Not Specified

Diversion:

- Div-1- A749- follow normal signs.
- Div-2- A725 S/B- Circle rbt- end.
- Div-4- A725 N/B- Circle Raith - Follow normal signs.
- Div-5- Follow Div 4.
- Div-6a- Douglas st- B758- A725 S/B- Follow div-2.
- Div-6b- B7012- A725 S/B- Follow div 2.
- Div-7- Follow div 4.
- Div-8- A725 S/B- Follow div 2.
- Div-9- A725 S/B- Follow div 2.
- Div-10- Follow div 4.
- Div-11- Return B7012- A725 S/B- follow div 2.


Estimated Delay:

1 - Little or No Delay, 3 - Off Peak Hours

Works Periods:

Work Start	Work End	Traffic Management
21/05/2019 20:00	22/05/2019 06:00	Road Closure
08/07/2019 20:00	09/07/2019 06:00	Road Closure
09/09/2019 20:00	10/09/2019 06:00	Road Closure

Works Activities:

Works Activity Type	Contractors	Statuses
Grass Cutting	Scotland TranServ (Primary) 	4 of 6 Completed. 2 of 6 Not Completed.

Communication Logs:

Log Type	Details
Note	Description: 1. Total closure A725 Whirlies to Whirlies/Mavor merge N/B. 2. Total closure of A725 N/B Stonymeadow rd on slip 3. Near side lane closure A725 N/B Mavor to Whirlies/ Mavor merge. Extend to Bothwell br at 2350 4. Total closure A725 N/B Hamilton rd off slip. 5. Total closure A725 N/B Douglas st off slip. 6. Total closure A725 N/B Douglas st on slip. 7. Total closure A725 N/B Main st off slip. 8. Total closure A725 N/B Main st on slip. 9. Total closure A725 N/B Glasgow rd on slip. 10. Total closure A725 N/B Craighead off slip. 11. Total closure A725 N/B Craighead on slip

Draft Media Release (optional):

A725 N/B Hamilton Rd Off Slip

Roadwork Identifier: SW/2019/8632

Route:

 **Start: A725** (55.78206°, -4.12541°)

 **End: A725** (55.78318°, -4.12260°)

Direction:

Northbound

SRWR Reference Number:

2634434 2634435 2634436

Diversion:

- Div-1- A749- follow normal signs.
- Div-2- A725 S/B- Circle rbt- end.
- Div-4- A725 N/B- Circle Raith - Follow normal signs.
- Div-5- Follow Div 4.
- Div-6a- Douglas st- B758- A725 S/B- Follow div-2.
- Div-6b- B7012- A725 S/B- Follow div 2.
- Div-7- Follow div 4.
- Div-8- A725 S/B- Follow div 2.
- Div-9- A725 S/B- Follow div 2.
- Div-10- Follow div 4.
- Div-11- Return B7012- A725 S/B- follow div 2.


Estimated Delay:

1 - Little or No Delay, 3 - Off Peak Hours

Works Periods:

Work Start	Work End	Traffic Management
21/05/2019 20:00	22/05/2019 06:00	Road Closure
08/07/2019 20:00	09/07/2019 06:00	Road Closure
09/09/2019 20:00	10/09/2019 06:00	Road Closure

Works Activities:

Works Activity Type	Contractors	Statuses
Grass Cutting	Scotland TransServ (Primary) 	4 of 6 Completed. 2 of 6 Not Completed.

Communication Logs:

Log Type	Details
Log Type: Note	Description: 1. Total closure A725 Whirlies to Whirlies/Mavor merge N/B. 2. Total closure of A725 N/B Stoneymeadow rd on slip 3. Near side lane closure A725 N/B Mavor to Whirlies/ Mavor merge. Extend to Bothwell br at 2350 4. Total closure A725 N/B Hamilton rd off slip. 5. Total closure A725 N/B Douglas st off slip. 6. Total closure A725 N/B Douglas st on slip. 7. Total closure A725 N/B Main st off slip. 8. Total closure A725 N/B Main st on slip. 9. Total closure A725 N/B Glasgow rd on slip. 10. Total closure A725 N/B Craighead off slip. 11. Total closure A725 N/B Craighead on slip

Draft Media Release (optional):

A725 N/B Douglas St Off Slip

Roadwork Identifier: SW/2019/8633

Route:

-  Start: A725 (55.78301°, -4.11003°)
-  End: A725 (55.78341°, -4.10478°)

Direction:

Northbound

SRWR Reference Number:

2634437 2634441 2634442

Diversion:

Div-1- A749- follow normal signs.
 Div-2- A725 S/B- Circle rbt- end.
 Div-4- A725 N/B- Circle Raith - Follow normal signs.
 Div-5- Follow Div 4.
 Div-6a- Douglas st- B758- A725 S/B- Follow div-2.
 Div-6b- B7012- A725 S/B- Follow div 2.
 Div-7- Follow div 4.
 Div-8- A725 S/B- Follow div 2.
 Div-9- A725 S/B- Follow div 2.
 Div-10- Follow div 4.
 Div-11- Return B7012- A725 S/B- follow div 2.


Estimated Delay:

1 - Little or No Delay, 3 - Off Peak Hours

Works Periods:

Work Start	Work End	Traffic Management
21/05/2019 20:00	22/05/2019 06:00	Road Closure
08/07/2019 20:00	09/07/2019 06:00	Road Closure
09/09/2019 20:00	10/09/2019 06:00	Road Closure

Works Activities:

Works Activity Type	Contractors	Statuses
Grass Cutting	Scotland TranServ (Primary) 	4 of 6 Completed. 2 of 6 Not Completed.

Communication Logs:


Log Type	Details
Log Type: Note	Description: 1. Total closure A725 Whirlies to Whirlies/Mavor merge N/B. 2. Total closure of A725 N/B Stoneymeadow rd on slip 3. Near side lane closure A725 N/B Mavor to Whirlies/ Mavor merge. Extend to Bothwell br at 2350 4. Total closure A725 N/B Hamilton rd off slip. 5. Total closure A725 N/B Douglas st off slip. 6. Total closure A725 N/B Douglas st on slip. 7. Total closure A725 N/B Main st off slip. 8. Total closure A725 N/B Main st on slip. 9. Total closure A725 N/B Glasgow rd on slip. 10. Total closure A725 N/B Craighead off slip. 11. Total closure A725 N/B Craighead on slip

Draft Media Release (optional):**A725 N/B Main St Off Slip**

Roadwork Identifier: SW/2019/8634

Route:

 **Start:** A725 - Eb On Slip to Off Slip Hamilton (55.78308°, -4.09301°)

 **End:** A725 - Start Off Slip To Main St to Main St Rbt (55.78454°, -4.08898°)

Direction:

Northbound

SRWR Reference Number:

2634443 2634444 2634445

Diversion:

Div-1- A749- follow normal signs.
 Div-2- A725 S/B- Circle rbt- end.
 Div-4- A725 N/B- Circle Raith - Follow normal signs.
 Div-5- Follow Div 4.
 Div-6a- Douglas st- B758- A725 S/B- Follow div-2.

Div-6b- B7012- A725 S/B- Follow div 2.
 Div-7- Follow div 4.
 Div-8- A725 S/B- Follow div 2.
 Div-9- A725 S/B- Follow div 2.
 Div-10- Follow div 4.
 Div-11- Return B7012- A725 S/B- follow div 2.


Estimated Delay:

1 - Little or No Delay, 3 - Off Peak Hours

Works Periods:

Work Start	Work End	Traffic Management
21/05/2019 20:00	22/05/2019 06:00	Road Closure
08/07/2019 20:00	09/07/2019 06:00	Road Closure
09/09/2019 20:00	10/09/2019 06:00	Road Closure

Works Activities:

Works Activity Type	Contractors	Statuses
Grass Cutting	Scotland TranServ (Primary) 	4 of 6 Completed. 2 of 6 Not Completed.

Communication Logs:

Log Type	Details
Log Type: Note	Description: 1. Total closure A725 Whirries to Whirries/Mavor merge N/B. 2. Total closure of A725 N/B Stonymeadow rd on slip 3. Near side lane closure A725 N/B Mavor to Whirries/ Mavor merge. Extend to Bothwell br at 2350 4. Total closure A725 N/B Hamilton rd off slip. 5. Total closure A725 N/B Douglas st off slip. 6. Total closure A725 N/B Douglas st on slip. 7. Total closure A725 N/B Main st off slip. 8. Total closure A725 N/B Main st on slip. 9. Total closure A725 N/B Glasgow rd on slip. 10. Total closure A725 N/B Craighead off slip. 11. Total closure A725 N/B Craighead on slip

Draft Media Release (optional):

A725 N/B Main St On Slip

Roadwork Identifier: SW/2019/8635

Route:

 **Start:** A725 (55.78519°, -4.08806°)

 **End:** A725 (55.78675°, -4.08672°)

Direction:

Northbound

SRWR Reference Number:

2634446 2634447 2634448

Diversion:

Div-1- A749- follow normal signs.
 Div-2- A725 S/B- Circle rbt- end.
 Div-4- A725 N/B- Circle Raith - Follow normal signs.
 Div-5- Follow Div 4.
 Div-6a- Douglas st- B758- A725 S/B- Follow div-2.
 Div-6b- B7012- A725 S/B- Follow div 2.
 Div-7- Follow div 4.
 Div-8- A725 S/B- Follow div 2.
 Div-9- A725 S/B- Follow div 2.
 Div-10- Follow div 4.
 Div-11- Return B7012- A725 S/B- follow div 2.


Estimated Delay:

1 - Little or No Delay, 3 - Off Peak Hours

Works Periods:

Work Start	Work End	Traffic Management
21/05/2019 20:00	22/05/2019 06:00	Road Closure
08/07/2019 20:00	09/07/2019 06:00	Road Closure
09/09/2019 20:00	10/09/2019 06:00	Road Closure

Works Activities:

Works Activity Type	Contractors	Statuses
Grass Cutting	Scotland TranServ (Primary) 	4 of 6 Completed. 2 of 6 Not Completed.

Communication Logs:

Log Type	Details
Log Type: Note	Description: 1. Total closure A725 Whirlies to Whirlies/Mavor merge N/B. 2. Total closure of A725 N/B Stonymeadow rd on slip 3. Near side lane closure A725 N/B Mavor to Whirlies/ Mavor merge. Extend to Bothwell br at 2350 4. Total closure A725 N/B Hamilton rd off slip. 5. Total closure A725 N/B Douglas st off slip. 6. Total closure A725 N/B Douglas st on slip. 7. Total closure A725 N/B Main st off slip. 8. Total closure A725 N/B Main st on slip. 9. Total closure A725 N/B Glasgow rd on slip. 10. Total closure A725 N/B Craighead off slip. 11. Total closure A725 N/B Craighead on slip

Draft Media Release (optional):

A725 N/B Glasgow Rd On Slip

Roadwork Identifier: SW/2019/8636**Route:**
 **Start:** A725 (55.79097°, -4.08102°)

 **End:** A725 (55.79153°, -4.07849°)
Direction:

Northbound

SRWR Reference Number:

2634450 2634452 2634453

Diversion:

Div-1- A749- follow normal signs.
 Div-2- A725 S/B- Circle rbt- end.
 Div-4- A725 N/B- Circle Raith - Follow normal signs.
 Div-5- Follow Div 4.
 Div-6a- Douglas st- B758- A725 S/B- Follow div-2.
 Div-6b- B7012- A725 S/B- Follow div 2.
 Div-7- Follow div 4.
 Div-8- A725 S/B- Follow div 2.
 Div-9- A725 S/B- Follow div 2.
 Div-10- Follow div 4.
 Div-11- Return B7012- A725 S/B- follow div 2.


Estimated Delay:

1 - Little or No Delay, 3 - Off Peak Hours

Works Periods:

Work Start	Work End	Traffic Management
21/05/2019 20:00	22/05/2019 06:00	Road Closure
08/07/2019 20:00	09/07/2019 06:00	Road Closure
09/09/2019 20:00	10/09/2019 06:00	Road Closure

Works Activities:

Works Activity Type	Contractors	Statuses
Grass Cutting	Scotland TranServ (Primary) 	4 of 6 Completed. 2 of 6 Not Completed.

Communication Logs:


Log Type	Details
Log Type: Note	Description: 1. Total closure A725 Whirlies to Whirlies/Mavor merge N/B. 2. Total closure of A725 N/B Stoneymeadow rd on slip 3. Near side lane closure A725 N/B Mavor to Whirlies/ Mavor merge. Extend to Bothwell br at 2350 4. Total closure A725 N/B Hamilton rd off slip. 5. Total closure A725 N/B Douglas st off slip. 6. Total closure A725 N/B Douglas st on slip. 7. Total closure A725 N/B Main st off slip. 8. Total closure A725 N/B Main st on slip. 9. Total closure A725 N/B Glasgow rd on slip. 10. Total closure A725 N/B Craighead off slip. 11. Total closure A725 N/B Craighead on slip

Draft Media Release (optional):

A725 N/B Craighead Rd Off Slip

Roadwork Identifier: SW/2019/8637

Route:

 **Start:** A725 (55.79279°, -4.06977°)
 **End:** A725 (55.79312°, -4.06982°)

Direction:
Northbound


SRWR Reference Number:
Not Specified

Diversion:
 Div-1- A749- follow normal signs.
 Div-2- A725 S/B- Circle rbt- end.
 Div-4- A725 N/B- Circle Raith - Follow normal signs.
 Div-5- Follow Div 4.
 Div-6a- Douglas st- B758- A725 S/B- Follow div-2.
 Div-6b- B7012- A725 S/B- Follow div 2.
 Div-7- Follow div 4.
 Div-8- A725 S/B- Follow div 2.
 Div-9- A725 S/B- Follow div 2.
 Div-10- Follow div 4.
 Div-11- Return B7012- A725 S/B- follow div 2.



Estimated Delay:
1 - Little or No Delay, 3 - Off Peak Hours

Works Periods:


Work Start	Work End	Traffic Management
21/05/2019 20:00	22/05/2019 06:00	Road Closure
08/07/2019 20:00	09/07/2019 06:00	Road Closure

Work Start	Work End	Traffic Management
09/09/2019 20:00	10/09/2019 06:00	Road Closure
Works Activities:		
Works Activity Type	Contractors	Statuses
Grass Cutting	Scotland Transerv (Primary) 	4 of 6 Completed. 2 of 6 Not Completed.
Communication Logs:		
Log Type	Details	
Log Type: Note	Description: 1. Total closure A725 Whirlies to Whirlies/Mavor merge N/B. 2. Total closure of A725 N/B Stoneymeadow rd on slip 3. Near side lane closure A725 N/B Mavor to Whirlies/ Mavor merge. Extend to Bothwell br at 2350 4. Total closure A725 N/B Hamilton rd off slip. 5. Total closure A725 N/B Douglas st off slip. 6. Total closure A725 N/B Douglas st on slip. 7. Total closure A725 N/B Main st off slip. 8. Total closure A725 N/B Main st on slip. 9. Total closure A725 N/B Glasgow rd on slip. 10. Total closure A725 N/B Craighead off slip. 11. Total closure A725 N/B Craighead on slip	
Draft Media Release (optional):		

A725 N/B Craighead Rd On Slip

Roadwork Identifier: SW/2019/8638		
Route:		
 Start: A725	(55.79315°, -4.06987°)	
 End: A725	(55.79297°, -4.06909°)	
Direction: Northbound		
SRWR Reference Number: Not Specified		
Diversion:		
Div-1- A749- follow normal signs.		
Div-2- A725 S/B- Circle rbt- end.		
Div-4- A725 N/B- Circle Raith - Follow normal signs.		
Div-5- Follow Div 4.		
Div-6a- Douglas st- B758- A725 S/B- Follow div-2.		
Div-6b- B7012- A725 S/B- Follow div 2.		
Div-7- Follow div 4.		
Div-8- A725 S/B- Follow div 2.		
Div-9- A725 S/B- Follow div 2.		
Div-10- Follow div 4.		
Div-11- Return B7012- A725 S/B- follow div 2.		
Estimated Delay: 1 - Little or No Delay, 3 - Off Peak Hours		
Works Periods:		
Work Start	Work End	Traffic Management
21/05/2019 20:00	22/05/2019 06:00	Road Closure
08/07/2019 20:00	09/07/2019 06:00	Road Closure
09/09/2019 20:00	10/09/2019 06:00	Road Closure

Works Activities:

Works Activity Type	Contractors	Statuses
Grass Cutting	Scotland TranServ (Primary) 	4 of 6 Completed. 2 of 6 Not Completed.

Communication Logs:

Log Type	Details
Log Type: Note	Description: 1. Total closure A725 Whirlies to Whirlies/Mavor merge N/B. 2. Total closure of A725 N/B Stoneymeadow rd on slip 3. Near side lane closure A725 N/B Mavor to Whirlies/ Mavor merge. Extend to Bothwell br at 2350 4. Total closure A725 N/B Hamilton rd off slip. 5. Total closure A725 N/B Douglas st off slip. 6. Total closure A725 N/B Douglas st on slip. 7. Total closure A725 N/B Main st off slip. 8. Total closure A725 N/B Main st on slip. 9. Total closure A725 N/B Glasgow rd on slip. 10. Total closure A725 N/B Craighead off slip. 11. Total closure A725 N/B Craighead on slip

Draft Media Release (optional):

A725 N/B Douglas St on Slip

Roadwork Identifier: SW/2019/8639

Route:

 Start: A725	(55.78330°, -4.10473°)
 End: A725	(55.78282°, -4.10741°)

Direction:

Northbound

SRWR Reference Number:

2634455 2634456 2634457

Diversion:

- Div-1- A749- follow normal signs.
- Div-2- A725 S/B- Circle rbt- end.
- Div-4- A725 N/B- Circle Raith - Follow normal signs.
- Div-5- Follow Div 4.
- Div-6a- Douglas st- B758- A725 S/B- Follow div-2.
- Div-6b- B7012- A725 S/B- Follow div 2.
- Div-7- Follow div 4.
- Div-8- A725 S/B- Follow div 2.
- Div-9- A725 S/B- Follow div 2.
- Div-10- Follow div 4.
- Div-11- Return B7012- A725 S/B- follow div 2.

Estimated Delay:


1 - Little or No Delay, 3 - Off Peak Hours

Works Periods:

Work Start	Work End	Traffic Management
21/05/2019 20:00	22/05/2019 06:00	Road Closure
08/07/2019 20:00	09/07/2019 06:00	Road Closure
09/09/2019 20:00	10/09/2019 06:00	Road Closure

Works Activities:

Works Activity Type	Contractors	Statuses
---------------------	-------------	----------

Works Activity Type	Contractors	Statuses
Grass Cutting	Scotland TransServ (Primary) 	4 of 6 Completed. 2 of 6 Not Completed.
Communication Logs:		
Log Type	Details	
Log Type:	Description:	
Note	1. Total closure A725 Whirlies to Whirlies/Mavor merge N/B. 2. Total closure of A725 N/B Stoneymeadow rd on slip 3. Near side lane closure A725 N/B Mavor to Whirlies/ Mavor merge. Extend to Bothwell br at 2350 4. Total closure A725 N/B Hamilton rd off slip. 5. Total closure A725 N/B Douglas st off slip. 6. Total closure A725 N/B Douglas st on slip. 7. Total closure A725 N/B Main st off slip. 8. Total closure A725 N/B Main st on slip. 9. Total closure A725 N/B Glasgow rd on slip. 10. Total closure A725 N/B Craighead off slip. 11. Total closure A725 N/B Craighead on slip	
Draft Media Release (optional):		

Roadworks: SW/2019/8630, SW/2019/8631, SW/2019/8632, SW/2019/8633 ... SW/2019/8639

Operating Company Contract:

South West Unit - Transerv

A725 N/B Mavor to Bothwell Br

Roadwork Identifier: SW/2019/8630

Route:

 **Start:** A725 (55.78042°, -4.16377°)

 **End:** A725 (55.79611°, -4.05638°)

Direction:

Northbound

SRWR Reference Number:

2634428 2634430 2634431

Diversion:

No Diversion


Estimated Delay:

1 - Little or No Delay, 3 - Off Peak Hours

Works Periods:

Work Start	Work End	Traffic Management
21/05/2019 20:00	22/05/2019 06:00	Lane Closure
08/07/2019 20:00	09/07/2019 06:00	Lane Closure
09/09/2019 20:00	10/09/2019 06:00	Lane Closure

Works Activities:

Works Activity Type	Contractors	Statuses
Grass Cutting	Scotland TranServ (Primary) 	4 of 6 Completed. 2 of 6 Not Completed.

Communication Logs:

Log Type	Details
Log Type: Note	<p>Description:</p> <p>1. Total closure A725 Whirlies to Whirlies/Mavor merge N/B. 2. Total closure of A725 N/B Stonymeadow rd on slip 3. Near side lane closure A725 N/B Mavor to Whirlies/ Mavor merge. Extend to Bothwell br at 2350 4. Total closure A725 N/B Hamilton rd off slip. 5. Total closure A725 N/B Douglas st off slip. 6. Total closure A725 N/B Douglas st on slip. 7. Total closure A725 N/B Main st off slip. 8. Total closure A725 N/B Main st on slip. 9. Total closure A725 N/B Glasgow rd on slip. 10. Total closure A725 N/B Craighead off slip. 11. Total closure A725 N/B Craighead on slip</p>

Draft Media Release (optional):

A725 N/B Whirlies to Main Carr.

Roadwork Identifier: SW/2019/8631

Route:

 **Start: A725** (55.77597°, -4.16167°)

 **End: A725** (55.78035°, -4.15054°)

Direction:

Northbound

SRWR Reference Number:

Not Specified

Diversion:

- Div-1- A749- follow normal signs.
- Div-2- A725 S/B- Circle rbt- end.
- Div-4- A725 N/B- Circle Raith - Follow normal signs.
- Div-5- Follow Div 4.
- Div-6a- Douglas st- B758- A725 S/B- Follow div-2.
- Div-6b- B7012- A725 S/B- Follow div 2.
- Div-7- Follow div 4.
- Div-8- A725 S/B- Follow div 2.
- Div-9- A725 S/B- Follow div 2.
- Div-10- Follow div 4.
- Div-11- Return B7012- A725 S/B- follow div 2.


Estimated Delay:

1 - Little or No Delay, 3 - Off Peak Hours

Works Periods:

Work Start	Work End	Traffic Management
21/05/2019 20:00	22/05/2019 06:00	Road Closure
08/07/2019 20:00	09/07/2019 06:00	Road Closure
09/09/2019 20:00	10/09/2019 06:00	Road Closure

Works Activities:

Works Activity Type	Contractors	Statuses
Grass Cutting	Scotland TranServ (Primary) 	4 of 6 Completed. 2 of 6 Not Completed.

Communication Logs:

Log Type	Details
Note	<p>Description:</p> <p>1. Total closure A725 Whirlies to Whirlies/Mavor merge N/B. 2. Total closure of A725 N/B Stonymeadow rd on slip 3. Near side lane closure A725 N/B Mavor to Whirlies/ Mavor merge. Extend to Bothwell br at 2350 4. Total closure A725 N/B Hamilton rd off slip. 5. Total closure A725 N/B Douglas st off slip. 6. Total closure A725 N/B Douglas st on slip. 7. Total closure A725 N/B Main st off slip. 8. Total closure A725 N/B Main st on slip. 9. Total closure A725 N/B Glasgow rd on slip. 10. Total closure A725 N/B Craighead off slip. 11. Total closure A725 N/B Craighead on slip</p>

Draft Media Release (optional):

A725 N/B Hamilton Rd Off Slip

Roadwork Identifier: SW/2019/8632

Route:

 **Start: A725** (55.78206°, -4.12541°)

 **End: A725** (55.78318°, -4.12260°)

Direction:

Northbound

SRWR Reference Number:

2634434 2634435 2634436

Diversion:

Div-1- A749- follow normal signs.
 Div-2- A725 S/B- Circle rbt- end.
 Div-4- A725 N/B- Circle Raith - Follow normal signs.
 Div-5- Follow Div 4.
 Div-6a- Douglas st- B758- A725 S/B- Follow div-2.
 Div-6b- B7012- A725 S/B- Follow div 2.
 Div-7- Follow div 4.
 Div-8- A725 S/B- Follow div 2.
 Div-9- A725 S/B- Follow div 2.
 Div-10- Follow div 4.
 Div-11- Return B7012- A725 S/B- follow div 2.


Estimated Delay:

1 - Little or No Delay, 3 - Off Peak Hours

Works Periods:

Work Start	Work End	Traffic Management
21/05/2019 20:00	22/05/2019 06:00	Road Closure
08/07/2019 20:00	09/07/2019 06:00	Road Closure
09/09/2019 20:00	10/09/2019 06:00	Road Closure

Works Activities:

Works Activity Type	Contractors	Statuses
Grass Cutting	Scotland TranServ (Primary) 	4 of 6 Completed. 2 of 6 Not Completed.

Communication Logs:

Log Type	Details
Log Type: Note	Description: 1. Total closure A725 Whirlies to Whirles/Maver merge N/B. 2. Total closure of A725 N/B Stonymeadow rd on slip 3. Near side lane closure A725 N/B Mavor to Whirles/ Mavor merge. Extend to Bothwell br at 2350 4. Total closure A725 N/B Hamilton rd off slip. 5. Total closure A725 N/B Douglas st off slip. 6. Total closure A725 N/B Douglas st on slip. 7. Total closure A725 N/B Main st off slip. 8. Total closure A725 N/B Main st on slip. 9. Total closure A725 N/B Glasgow rd on slip. 10. Total closure A725 N/B Craighead off slip. 11. Total closure A725 N/B Craighead on slip

Draft Media Release (optional):**A725 N/B Douglas St Off Slip****Roadwork Identifier:** SW/2019/8633**Route:**

 **Start:** A725 (55.78301°, -4.11003°)
 **End:** A725 (55.78341°, -4.10478°)

Direction:

Northbound

SRWR Reference Number:

2634437 2634441 2634442

Diversion:

Div-1- A749- follow normal signs.
 Div-2- A725 S/B- Circle rbt- end.
 Div-4- A725 N/B- Circle Raith - Follow normal signs.
 Div-5- Follow Div 4.
 Div-6a- Douglas st- B758- A725 S/B- Follow div-2.
 Div-6b- B7012- A725 S/B- Follow div 2.
 Div-7- Follow div 4.
 Div-8- A725 S/B- Follow div 2.
 Div-9- A725 S/B- Follow div 2.
 Div-10- Follow div 4.
 Div-11- Return B7012- A725 S/B- follow div 2.


Estimated Delay:

1 - Little or No Delay, 3 - Off Peak Hours

Works Periods:

Work Start	Work End	Traffic Management
21/05/2019 20:00	22/05/2019 06:00	Road Closure
08/07/2019 20:00	09/07/2019 06:00	Road Closure
09/09/2019 20:00	10/09/2019 06:00	Road Closure

Works Activities:

Works Activity Type	Contractors	Statuses
Grass Cutting	Scotland TransServ (Primary) 	4 of 6 Completed. 2 of 6 Not Completed.

Communication Logs:


Log Type	Details
Log Type: Note	Description: 1. Total closure A725 Whirlies to Whirlies/Mavor merge N/B. 2. Total closure of A725 N/B Stoneymeadow rd on slip 3. Near side lane closure A725 N/B Mavor to Whirlies/ Mavor merge. Extend to Bothwell br at 2350 4. Total closure A725 N/B Hamilton rd off slip. 5. Total closure A725 N/B Douglas st off slip. 6. Total closure A725 N/B Douglas st on slip. 7. Total closure A725 N/B Main st off slip. 8. Total closure A725 N/B Main st on slip. 9. Total closure A725 N/B Glasgow rd on slip. 10. Total closure A725 N/B Craighead off slip. 11. Total closure A725 N/B Craighead on slip

Draft Media Release (optional):**A725 N/B Main St Off Slip**

Roadwork Identifier: SW/2019/8634

Route:

 **Start:** A725 (55.78308°, -4.09301°)

 **End:** A725 (55.78454°, -4.08898°)

Direction:

Northbound

SRWR Reference Number:

2634443 2634444 2634445

Diversion:

Div-1- A749- follow normal signs.
 Div-2- A725 S/B- Circle rbt- end.
 Div-4- A725 N/B- Circle Raith - Follow normal signs.
 Div-5- Follow Div 4.
 Div-6a- Douglas st- B758- A725 S/B- Follow div-2.

Div-6b- B7012- A725 S/B- Follow div 2.
 Div-7- Follow div 4.
 Div-8- A725 S/B- Follow div 2.
 Div-9- A725 S/B- Follow div 2.
 Div-10- Follow div 4.
 Div-11- Return B7012- A725 S/B- follow div 2.


Estimated Delay:

1 - Little or No Delay, 3 - Off Peak Hours

Works Periods:

Work Start	Work End	Traffic Management
21/05/2019 20:00	22/05/2019 06:00	Road Closure
08/07/2019 20:00	09/07/2019 06:00	Road Closure
09/09/2019 20:00	10/09/2019 06:00	Road Closure

Works Activities:

Works Activity Type	Contractors	Statuses
Grass Cutting	Scotland TranServ (Primary) 	4 of 6 Completed. 2 of 6 Not Completed.

Communication Logs:


Log Type	Details
Log Type: Note	Description: 1. Total closure A725 Whirlies to Whirlies/Mavor merge N/B. 2. Total closure of A725 N/B Stonymeadow rd on slip 3. Near side lane closure A725 N/B Mavor to Whirlies/ Mavor merge. Extend to Bothwell br at 2350 4. Total closure A725 N/B Hamilton rd off slip. 5. Total closure A725 N/B Douglas st off slip. 6. Total closure A725 N/B Douglas st on slip. 7. Total closure A725 N/B Main st off slip. 8. Total closure A725 N/B Main st on slip. 9. Total closure A725 N/B Glasgow rd on slip. 10. Total closure A725 N/B Craighead off slip. 11. Total closure A725 N/B Craighead on slip


Draft Media Release (optional):

A725 N/B Main St On Slip

Roadwork Identifier: SW/2019/8635

Route:

 **Start:** A725 - Main Street Rbt to Slip To A725 (55.78519°, -4.08806°)

 **End:** A725 - Main Street Rbt to Slip To A725 (55.78675°, -4.08672°)

Direction:

Northbound

SRWR Reference Number:

2634446 2634447 2634448

Diversion:

Div-1- A749- follow normal signs.
 Div-2- A725 S/B- Circle rbt- end.
 Div-4- A725 N/B- Circle Raith - Follow normal signs.
 Div-5- Follow Div 4.
 Div-6a- Douglas st- B758- A725 S/B- Follow div-2.
 Div-6b- B7012- A725 S/B- Follow div 2.
 Div-7- Follow div 4.
 Div-8- A725 S/B- Follow div 2.
 Div-9- A725 S/B- Follow div 2.
 Div-10- Follow div 4.
 Div-11- Return B7012- A725 S/B- follow div 2.

Estimated Delay:

1 - Little or No Delay, 3 - Off Peak Hours

Works Periods:

Work Start	Work End	Traffic Management
21/05/2019 20:00	22/05/2019 06:00	Road Closure
08/07/2019 20:00	09/07/2019 06:00	Road Closure
09/09/2019 20:00	10/09/2019 06:00	Road Closure

Works Activities:

Works Activity Type	Contractors	Statuses
Grass Cutting	Scotland TransServ (Primary)	4 of 6 Completed. 2 of 6 Not Completed.

Communication Logs:

Log Type	Details
Log Type: Note	Description: 1. Total closure A725 Whirlies to Whirlies/Mavor merge N/B. 2. Total closure of A725 N/B Stonymeadow rd on slip 3. Near side lane closure A725 N/B Mavor to Whirlies/ Mavor merge. Extend to Bothwell br at 2350 4. Total closure A725 N/B Hamilton rd off slip. 5. Total closure A725 N/B Douglas st off slip. 6. Total closure A725 N/B Douglas st on slip. 7. Total closure A725 N/B Main st off slip. 8. Total closure A725 N/B Main st on slip. 9. Total closure A725 N/B Glasgow rd on slip. 10. Total closure A725 N/B Craighead off slip. 11. Total closure A725 N/B Craighead on slip

Draft Media Release (optional):

A725 N/B Glasgow Rd On Slip

Roadwork Identifier: SW/2019/8636

Route:

- Start:** A725 (55.79097°, -4.08102°)
- End:** A725 (55.79153°, -4.07849°)

Direction:

Northbound

SRWR Reference Number:

2634450 2634452 2634453

Diversion:

- Div-1- A749- follow normal signs.
- Div-2- A725 S/B- Circle rbt- end.
- Div-4- A725 N/B- Circle Raith - Follow normal signs.
- Div-5- Follow Div 4.
- Div-6a- Douglas st- B758- A725 S/B- Follow div-2.
- Div-6b- B7012- A725 S/B- Follow div 2.
- Div-7- Follow div 4.
- Div-8- A725 S/B- Follow div 2.
- Div-9- A725 S/B- Follow div 2.
- Div-10- Follow div 4.
- Div-11- Return B7012- A725 S/B- follow div 2.


Estimated Delay:

1 - Little or No Delay, 3 - Off Peak Hours

Works Periods:

Work Start	Work End	Traffic Management
21/05/2019 20:00	22/05/2019 06:00	Road Closure
08/07/2019 20:00	09/07/2019 06:00	Road Closure
09/09/2019 20:00	10/09/2019 06:00	Road Closure



Works Activities:


Works Activity Type	Contractors	Statuses
Grass Cutting	Scotland TranServ (Primary) 	4 of 6 Completed. 2 of 6 Not Completed.



Communication Logs:

Log Type	Details
Log Type: Note	Description: 1. Total closure A725 Whirlies to Whirlies/Mavor merge N/B. 2. Total closure of A725 N/B Stonymeadow rd on slip 3. Near side lane closure A725 N/B Mavor to Whirlies/ Mavor merge. Extend to Bothwell br at 2350 4. Total closure A725 N/B Hamilton rd off slip. 5. Total closure A725 N/B Douglas st off slip. 6. Total closure A725 N/B Douglas st on slip. 7. Total closure A725 N/B Main st off slip. 8. Total closure A725 N/B Main st on slip. 9. Total closure A725 N/B Glasgow rd on slip. 10. Total closure A725 N/B Craighead off slip. 11. Total closure A725 N/B Craighead on slip


Draft Media Release (optional):

A725 N/B Craighead Rd Off Slip		
Roadwork Identifier: SW/2019/8637		
Route:		
	Start: A725	(55.79279°, -4.06977°)
	End: A725	(55.79312°, -4.06982°)
Direction: Northbound		
SRWR Reference Number: Not Specified		
Diversion:		
Div-1- A749- follow normal signs.		
Div-2- A725 S/B- Circle rbt- end.		
Div-4- A725 N/B- Circle Raith - Follow normal signs.		
Div-5- Follow Div 4.		
Div-6a- Douglas st- B758- A725 S/B- Follow div-2.		
Div-6b- B7012- A725 S/B- Follow div 2.		
Div-7- Follow div 4.		
Div-8- A725 S/B- Follow div 2.		
Div-9- A725 S/B- Follow div 2.		
Div-10- Follow div 4.		
Div-11- Return B7012- A725 S/B- follow div 2.		
Estimated Delay: 1 - Little or No Delay, 3 - Off Peak Hours		
Works Periods:		
Work Start	Work End	Traffic Management
21/05/2019 20:00	22/05/2019 06:00	Road Closure
08/07/2019 20:00	09/07/2019 06:00	Road Closure

Work Start	Work End	Traffic Management
09/09/2019 20:00	10/09/2019 06:00	Road Closure
Works Activities:		
Works Activity Type	Contractors	Statuses
Grass Cutting	Scotland TransServ (Primary) 	4 of 6 Completed. 2 of 6 Not Completed.
Communication Logs:		
Log Type	Details	
Log Type: Note	Description: 1. Total closure A725 Whirlies to Whirlies/Mavor merge N/B. 2. Total closure of A725 N/B Stonymeadow rd on slip 3. Near side lane closure A725 N/B Mavor to Whirlies/ Mavor merge. Extend to Bothwell br at 2350 4. Total closure A725 N/B Hamilton rd off slip. 5. Total closure A725 N/B Douglas st off slip. 6. Total closure A725 N/B Douglas st on slip. 7. Total closure A725 N/B Main st off slip. 8. Total closure A725 N/B Main st on slip. 9. Total closure A725 N/B Glasgow rd on slip. 10. Total closure A725 N/B Craighead off slip. 11. Total closure A725 N/B Craighead on slip	
Draft Media Release (optional):		

A725 N/B Craighead Rd On Slip		
Roadwork Identifier: SW/2019/8638		
Route:		
 Start: A725	(55.79315°, -4.06987°)	
 End: A725	(55.79297°, -4.06909°)	
Direction: Northbound		
SRWR Reference Number: Not Specified		
Diversion: Div-1- A749- follow normal signs. Div-2- A725 S/B- Circle rbt- end. Div-4- A725 N/B- Circle Raith - Follow normal signs. Div-5- Follow Div 4. Div-6a- Douglas st- B758- A725 S/B- Follow div-2. Div-6b- B7012- A725 S/B- Follow div 2. Div-7- Follow div 4. Div-8- A725 S/B- Follow div 2. Div-9- A725 S/B- Follow div 2. Div-10- Follow div 4. Div-11- Return B7012- A725 S/B- follow div 2.		
Estimated Delay: 1 - Little or No Delay, 3 - Off Peak Hours		
Works Periods:		
Work Start	Work End	Traffic Management
21/05/2019 20:00	22/05/2019 06:00	Road Closure
08/07/2019 20:00	09/07/2019 06:00	Road Closure
09/09/2019 20:00	10/09/2019 06:00	Road Closure

Works Activities:

Works Activity Type	Contractors	Statuses
Grass Cutting	Scotland Transerv (Primary) 	4 of 6 Completed. 2 of 6 Not Completed.

Communication Logs:

Log Type	Details
Log Type: Note	Description: 1. Total closure A725 Whirlies to Whirlies/Mavor merge N/B. 2. Total closure of A725 N/B Stonymeadow rd on slip 3. Near side lane closure A725 N/B Mavor to Whirlies/ Mavor merge. Extend to Bothwell br at 2350 4. Total closure A725 N/B Hamilton rd off slip. 5. Total closure A725 N/B Douglas st off slip. 6. Total closure A725 N/B Douglas st on slip. 7. Total closure A725 N/B Main st off slip. 8. Total closure A725 N/B Main st on slip. 9. Total closure A725 N/B Glasgow rd on slip. 10. Total closure A725 N/B Craighead off slip. 11. Total closure A725 N/B Craighead on slip

Draft Media Release (optional):

A725 N/B Douglas St on Slip

Roadwork Identifier: SW/2019/8639

Route:

 Start: A725	(55.78330°, -4.10473°)
 End: A725	(55.78282°, -4.10741°)

Direction:
Northbound

SRWR Reference Number:
2634455 2634456 2634457

Diversion:

- Div-1- A749- follow normal signs.
- Div-2- A725 S/B- Circle rbt- end.
- Div-4- A725 N/B- Circle Raith - Follow normal signs.
- Div-5- Follow Div 4.
- Div-6a- Douglas st- B758- A725 S/B- Follow div-2.
- Div-6b- B7012- A725 S/B- Follow div 2.
- Div-7- Follow div 4.
- Div-8- A725 S/B- Follow div 2.
- Div-9- A725 S/B- Follow div 2.
- Div-10- Follow div 4.
- Div-11- Return B7012- A725 S/B- follow div 2.

Estimated Delay:

1 - Little or No Delay, 3 - Off Peak Hours

Works Periods:

Work Start	Work End	Traffic Management
21/05/2019 20:00	22/05/2019 06:00	Road Closure
08/07/2019 20:00	09/07/2019 06:00	Road Closure
09/09/2019 20:00	10/09/2019 06:00	Road Closure

Works Activities:


Works Activity Type	Contractors	Statuses
---------------------	-------------	----------

Works Activity Type

Contractors

Statuses

Grass Cutting

Scotland TransServ (Primary) 4 of 6 Completed.
2 of 6 Not Completed.**Communication Logs:**

Log Type

Details

Log Type:

Description:

Note

1. Total closure A725 Whirlies to Whirlies/Mavor merge N/B. 2. Total closure of A725 N/B Stoneymeadow rd on slip 3. Near side lane closure A725 N/B Mavor to Whirlies/ Mavor merge. Extend to Bothwell br at 2350 4. Total closure A725 N/B Hamilton rd off slip. 5. Total closure A725 N/B Douglas st off slip. 6. Total closure A725 N/B Douglas st on slip. 7. Total closure A725 N/B Main st off slip. 8. Total closure A725 N/B Main st on slip. 9. Total closure A725 N/B Glasgow rd on slip. 10. Total closure A725 N/B Craighead off slip. 11. Total closure A725 N/B Craighead on slip

Draft Media Release (optional):

Roadworks: SW/2018/5987, SW/2018/5988, SW/2018/5989, SW/2018/5990 ... SW/2018/5991

Operating Company Contract:

South West Unit - Transerv

A725 High Blantyre SB

Roadwork Identifier: SW/2018/5987

Route:

 **Start:** A725 (55.78242°, -4.10335°)

 **End:** A725 (55.78281°, -4.11656°)

Direction:

Southbound

SRWR Reference Number:

2513538 2516097 2516975

Diversion:

No Diversion

Estimated Delay:

1 - Little or No Delay, 3 - Off Peak Hours


Emergency Reason:

Carriageway Defect

Works Periods:

Work Start	Work End	Traffic Management
03/09/2018 20:00	04/09/2018 06:00	Lane Closure
06/09/2018 20:00	08/09/2018 06:00	Lane Closure

Works Activities:

Works Activity Type	Contractors	Statuses
Lighting Works	Scotland Transerv (Primary) 	6 of 6 Completed.

Communication Logs:


Log Type	Details
Log Type: Note	Description: A725 Nearside Lane closures North and South with total closure of Douglas St S/B on slip and Northbound off and on slips
Log Type: Status Update	Description: Roadwork status changed to "Requires Clarification". Reason given: Road direction and pin clarification please..
Log Type: Note	Description: works complete

Draft Media Release (optional):

A725 High Blantyre NB

Roadwork Identifier: SW/2018/5988

Route:

 **Start:** A725 - Crossbaskets Off Slip to Blantyre Slip (55.78287°, -4.11675°)

 **End:** A725 - Eb On Slip to Off Slip Hamilton (55.78252°, -4.10315°)

Direction:

Northbound

SRWR Reference Number:

2513538 2516097 2516975

Diversion:

No Diversion

Estimated Delay:

1 - Little or No Delay, 3 - Off Peak Hours


Emergency Reason:

Carriageway Defect

Works Periods:

Work Start	Work End	Traffic Management
03/09/2018 20:00	04/09/2018 06:00	Lane Closure
06/09/2018 20:00	08/09/2018 06:00	Lane Closure

Works Activities:

Works Activity Type	Contractors	Statuses
Lighting Works	Scotland TranServ (Primary) 	6 of 6 Completed.

Communication Logs:

Log Type	Details
Log Type: Note	Description: A725 Nearside Lane closures North and South with total closure of Douglas St S/B on slip and Northbound off and on slips
Log Type: Status Update	Description: Roadwork status changed to "Requires Clarification". Reason given: Road direction and pin clarification please..


Draft Media Release (optional):

A725 Hillhouse Rd SB on slip

Roadwork Identifier: SW/2018/5989

Route:

 **Start:** A725 (55.78234°, -4.10644°)

 **End:** A725 (55.78277°, -4.10972°)

Direction:

Northbound

SRWR Reference Number:

2513544 2516099 2516979

Diversion:

Cont to Douglas St - Main St - Re-join A725 S/B

Estimated Delay:

1 - Little or No Delay, 3 - Off Peak Hours


Emergency Reason:

Carriageway Defect

Works Periods:

Work Start	Work End	Traffic Management
03/09/2018 20:00	04/09/2018 06:00	Road Closure
06/09/2018 20:00	08/09/2018 06:00	Road Closure

Works Activities:

Works Activity Type	Contractors	Statuses
Lighting Works	Scotland TranServ (Primary) 	6 of 6 Completed.

Communication Logs:

Log Type	Details
Log Type: Note	Description: A725 Nearside Lane closures North and South with total closure of Douglas St S/B on slip and Northbound off and on slip
Log Type: Status Update	Description: Roadwork status changed to "Requires Clarification". Reason given: Road direction and pin clarification please..

Draft Media Release (optional):

A725 Douglas St NB off slip

Roadwork Identifier: SW/2018/5990

Route:

-  **Start:** A725 (55.78299°, -4.11015°)
-  **End:** A725 (55.78343°, -4.10475°)

Direction:

Northbound

SRWR Reference Number:

2513550 2516102 2516980

Diversion:

Exit Main St - Douglas Re-join A725 N/B

Estimated Delay:

1 - Little or No Delay, 3 - Off Peak Hours


Emergency Reason:

Carriageway Defect

Works Periods:

Work Start	Work End	Traffic Management
03/09/2018 20:00	04/09/2018 06:00	Road Closure
06/09/2018 20:00	08/09/2018 06:00	Road Closure

Works Activities:

Works Activity Type	Contractors	Statuses
Lighting Works	Scotland TransServ (Primary) 	6 of 6 Completed.

Communication Logs:

Log Type	Details
Log Type: Note	Description: A725 Nearside Lane closures North and South with total closure of Douglas St S/B on slip and Northbound off and on slip
Log Type: Status Update	Description: Roadwork status changed to "Requires Clarification". Reason given: Road direction and pin clarification please..

Draft Media Release (optional):

A725 Douglas St NB on slip

Roadwork Identifier: SW/2018/5991

Route:

 **Start:** A725 (55.78331°, -4.10471°)

 **End:** A725 (55.78284°, -4.10746°)

Direction:

Northbound

SRWR Reference Number:

2513558 2516104 2516973 2516961

Diversion:

Exit Main St - Douglas Re-join A725 N/B

Estimated Delay:

1 - Little or No Delay, 3 - Off Peak Hours

Emergency Reason:


Carriageway Defect

Works Periods:

Work Start	Work End	Traffic Management
03/09/2018 20:00	04/09/2018 06:00	Road Closure
06/09/2018 20:00	08/09/2018 06:00	Road Closure

Works Activities:

Works Activity Type	Contractors	Statuses
---------------------	-------------	----------

Works Activity Type	Contractors	Statuses
Lighting Works	Scotland Transerv (Primary) 	6 of 6 Completed.
Communication Logs:		
Log Type	Details	
Log Type:	Description:	
Note	A725 Nearside Lane closures North and South with total closure of Douglas St S/B on slip and Northbound off and on slip	
Log Type:	Description:	
Status Update	Roadwork status changed to "Requires Clarification". Reason given: Road direction and pin clarification please..	
Draft Media Release (optional):		

Roadworks: SW/2018/5987, SW/2018/5988, SW/2018/5989, SW/2018/5990 ... SW/2018/5991

Operating Company Contract:

South West Unit - Transerv

A725 High Blantyre SB

Roadwork Identifier: SW/2018/5987

Route:

 **Start:** A725 (55.78242°, -4.10335°)

 **End:** A725 (55.78281°, -4.11656°)

Direction:

Southbound

SRWR Reference Number:

2513538 2516097 2516975

Diversion:

No Diversion

Estimated Delay:

1 - Little or No Delay, 3 - Off Peak Hours


Emergency Reason:

Carriageway Defect

Works Periods:

Work Start	Work End	Traffic Management
03/09/2018 20:00	04/09/2018 06:00	Lane Closure
06/09/2018 20:00	08/09/2018 06:00	Lane Closure

Works Activities:

Works Activity Type	Contractors	Statuses
Lighting Works	Scotland TranServ (Primary) 	6 of 6 Completed.

Communication Logs:

Log Type	Details
Log Type: Note	Description: A725 Nearside Lane closures North and South with total closure of Douglas St S/B on slip and Northbound off and on slips
Log Type: Status Update	Description: Roadwork status changed to "Requires Clarification". Reason given: Road direction and pin clarification please..
Log Type: Note	Description: works complete

Draft Media Release (optional):

A725 High Blantyre NB

Roadwork Identifier: SW/2018/5988

Route:

 **Start:** A725 (55.78287°, -4.11675°)

 **End:** A725 (55.78252°, -4.10315°)

Direction:

Northbound

SRWR Reference Number:

2513538 2516097 2516975

Diversion:

No Diversion

Estimated Delay:

1 - Little or No Delay, 3 - Off Peak Hours


Emergency Reason:

Carriageway Defect

Works Periods:

Work Start	Work End	Traffic Management
03/09/2018 20:00	04/09/2018 06:00	Lane Closure
06/09/2018 20:00	08/09/2018 06:00	Lane Closure

Works Activities:

Works Activity Type	Contractors	Statuses
Lighting Works	Scotland TransServ (Primary) 	6 of 6 Completed.

Communication Logs:

Log Type	Details
Log Type: Note	Description: A725 Nearside Lane closures North and South with total closure of Douglas St S/B on slip and Northbound off and on slips
Log Type: Status Update	Description: Roadwork status changed to "Requires Clarification". Reason given: Road direction and pin clarification please..

Draft Media Release (optional):

A725 Hillhouse Rd SB on slip

Roadwork Identifier: SW/2018/5989

Route:

 **Start:** A725 (55.78234°, -4.10644°)

 **End:** A725 (55.78277°, -4.10972°)

Direction:

Northbound

SRWR Reference Number:

2513544 2516099 2516979

Diversion:

Cont to Douglas St - Main St - Re-join A725 S/B

Estimated Delay:

1 - Little or No Delay, 3 - Off Peak Hours


Emergency Reason:

Carriageway Defect

Works Periods:

Work Start	Work End	Traffic Management
03/09/2018 20:00	04/09/2018 06:00	Road Closure
06/09/2018 20:00	08/09/2018 06:00	Road Closure

Works Activities:

Works Activity Type	Contractors	Statuses
Lighting Works	Scotland TranServ (Primary) 	6 of 6 Completed.

Communication Logs:



Log Type	Details
Log Type: Note	Description: A725 Nearside Lane closures North and South with total closure of Douglas St S/B on slip and Northbound off and on slip
Log Type: Status Update	Description: Roadwork status changed to "Requires Clarification". Reason given: Road direction and pin clarification please..

Draft Media Release (optional):

A725 Douglas St NB off slip

Roadwork Identifier: SW/2018/5990

Route:

-  **Start:** A725 - Eb Off Slip to B7012 Jct (55.78299°, -4.11015°)
-  **End:** A725 - B7012 Jct to B7012 T Junction (55.78343°, -4.10475°)

Direction:

Northbound

SRWR Reference Number:

2513550 2516102 2516980

Diversion:

Exit Main St - Douglas Re-join A725 N/B

Estimated Delay:

1 - Little or No Delay, 3 - Off Peak Hours


Emergency Reason:

Carriageway Defect

Works Periods:

Work Start	Work End	Traffic Management
03/09/2018 20:00	04/09/2018 06:00	Road Closure
06/09/2018 20:00	08/09/2018 06:00	Road Closure

Works Activities:

Works Activity Type	Contractors	Statuses
Lighting Works	Scotland TransServ (Primary) 	6 of 6 Completed.

Communication Logs:

Log Type	Details
Log Type: Note	Description: A725 Nearside Lane closures North and South with total closure of Douglas St S/B on slip and Northbound off and on slip
Log Type: Status Update	Description: Roadwork status changed to "Requires Clarification". Reason given: Road direction and pin clarification please..

Draft Media Release (optional):

A725 Douglas St NB on slip

Roadwork Identifier: SW/2018/5991

Route:

 **Start:** A725 (55.78331°, -4.10471°)

 **End:** A725 (55.78284°, -4.10746°)

Direction:

Northbound

SRWR Reference Number:

2513558 2516104 2516973 2516961

Diversion:

Exit Main St - Douglas Re-join A725 N/B

Estimated Delay:

1 - Little or No Delay, 3 - Off Peak Hours

Emergency Reason:


Carriageway Defect

Works Periods:

Work Start	Work End	Traffic Management
03/09/2018 20:00	04/09/2018 06:00	Road Closure
06/09/2018 20:00	08/09/2018 06:00	Road Closure

Works Activities:

Works Activity Type	Contractors	Statuses
---------------------	-------------	----------

Works Activity Type	Contractors	Statuses
Lighting Works	Scotland TranServ (Primary) 	6 of 6 Completed.
Communication Logs:		
Log Type	Details	
Log Type: Note	Description: A725 Nearside Lane closures North and South with total closure of Douglas St S/B on slip and Northbound off and on slip	
Log Type: Status Update	Description: Roadwork status changed to "Requires Clarification". Reason given: Road direction and pin clarification please..	
Draft Media Release (optional):		