

Roadwork: SW/2018/6991

Operating Company Contract:


South West Unit - Transerv

A78 Largs

Roadwork Identifier: SW/2018/6991

Route:

 **Start:** A78 - The Moorings to Gogo St (55.79290°, -4.86492°)

 **End:** A78 - The Moorings to Gogo St (55.79313°, -4.86566°)

Direction:

Northbound

SRWR Reference Number:

2553009 2553012

Diversion:

No Diversion


Estimated Delay:

1 - Little or No Delay, 3 - Off Peak Hours

Works Periods:

Work Start	Work End	Traffic Management
06/12/2018 09:30	06/12/2018 15:30	Portable Traffic Lights (TTLS)
09/12/2018 09:30	09/12/2018 15:30	Portable Traffic Lights (TTLS)

Works Activities:

Works Activity Type	Contractors	Statuses
Gully/ironwork repairs	Scotland Transerv (Primary) 	2 of 2 Completed.




Communication Logs:

Log Type	Details
Log Type: Note	Description: TTL outside suzuki garage

Draft Media Release (optional):

Roadwork: SW/2018/6843

Operating Company Contract:
South West Unit - Transerv

A78 Largs		
Roadwork Identifier: SW/2018/6843		
Route:		
	Start: A78 - Nelson St to The Moorings	(55.79674°, -4.86904°)
	End: A78 - Gogo St to A760 Jet Dairy Rd	(55.79251°, -4.86419°)
Direction: Southbound		
SRWR Reference Number: 2549639 2549646		
Diversion: No Diversion		
Estimated Delay: 1 - Little or No Delay, 3 - Off Peak Hours		
Emergency Reason: Late Programmed Works		
Works Periods:		
Work Start	Work End	Traffic Management
26/11/2018 20:00	28/11/2018 06:00	Convoy Working
03/12/2018 20:00	08/12/2018 06:00	Convoy Working
Works Activities:		
Works Activity Type	Contractors	Statuses
Lining Works	Scotland Transerv (Primary) 	14 of 14 Completed.
Communication Logs:		
Log Type	Details	
Log Type: Note	Description: Convoy works on A78 Gogo St Largs	
Draft Media Release (optional):		





Roadwork: SW/2018/5537

Operating Company Contract:
South West Unit - Transerv

A78 Largs		
Roadwork Identifier: SW/2018/5537		
Route:		
	Start: A78 - The Moorings to Gogo St	(55.79329°, -4.86604°)
	End: A78 - The Moorings to Gogo St	(55.79313°, -4.86553°)
Direction: Southbound		
SRWR Reference Number: 2469699		
Diversion: No Diversion		
Estimated Delay: 1 - Little or No Delay, 3 - Off Peak Hours		
Works Periods:		
Work Start	Work End	Traffic Management
05/08/2018 09:30	05/08/2018 15:30	Portable Traffic Lights (TTLs)
Works Activities:		
Works Activity Type	Contractors	Statuses
Utility Works	Scottish Water (Primary) 	1 of 1 Completed.
Communication Logs:		
Log Type	Details	
Log Type: Note	Description: 2 way TTL for SW manhole repairs	
Draft Media Release (optional):		

Roadwork: SW/2018/5133

Operating Company Contract:
South West Unit - Transerv

A78 Main Street Largs		
Roadwork Identifier: SW/2018/5133		
Route:		
	Start: A78 - The Moorings to Gogo St	(55.79290°, -4.86496°)
	End: A78 - The Moorings to Gogo St	(55.79303°, -4.86527°)
Direction: Northbound		
SRWR Reference Number: 2461850		
Diversion: No Diversion		
Estimated Delay: 2 - Slight Delay, 3 - Off Peak Hours		
Works Periods:		
Work Start	Work End	Traffic Management
18/06/2018 09:30	20/06/2018 15:30	Portable Traffic Lights (TTLS)
Works Activities:		
Works Activity Type	Contractors	Statuses
Utility Works	Morrison Utilities (Secondary) 	3 of 3 Completed.
	Scottish Power (Primary) 	
Communication Logs:		
Log Type	Details	
There are no communications logs to display.		
Draft Media Release (optional):		

OPERATIONS INSTRUCTION

OI Number: OI/18SW01805



Raised on GCMS:
 margaret.tyrie
 24/05/2018 11:48:52

Date Issued: 24/05/2018

Scheme Identifier: 18/SW/0201/002

Scheme Description: ?

Description of Operations: Call Out 67326 - Infill trip hazard on f/way with concrete

Planned Start Date: 23 May 2018 Planned Completion Date: 19 Jun 2018 Actual Start Date: 6.6.18 08.00 Actual Completion Date: 6.6.18 10.30	Road: A78 Section: 14015/72 Location description: A78 Main St/Bath St Jct Largs - Trip Hazard Depot: Ayr
--	--

ESTIMATES

Item Ref.	Description	Est. Quantity	Unit	Act. Quant
0700/06/001	Reinstatement of carriageway, hardshoulder, emergency crossing, hardstrip, lay-by or bus bay not exceeding 150mm total thickness.	1.0	m ²	1.0


DEFECT DETAILS

Defect Reference	Category	Item	Defect	OSGR	Defect Date/Tir
D-SW18235815089	CAT1	?	Bituminous surfacing - potholes (BPOT)	220188, 859414	24/05/2018 04:

Changes made on site: ?

Sign as Complete [Redacted Signature]
Work Supervisor

Countersign [Redacted Signature]
Service Manager / Engineer



POLMADIE DEPOT

Day	Date	Month	Year	Night shift	Day Shift
WED	06	JUNE	2018		<input checked="" type="checkbox"/>

OI NUMBER	CYCLIC	WINTER	INCIDENT R	DEPOT / OVERHEAD
18 SW 01805	<input checked="" type="checkbox"/>	<input checked="" type="checkbox"/>	<input checked="" type="checkbox"/>	AYR

FAILURE TO PROVIDE ADEQUATE AND CORRECT INFORMATION MAY VOID THIS RECORD

A78 MAIN ST @ BATH ST LANGS						Total Break	Total Hours
Main TRIP HAZARDS on FOOT WAY.							
Name	Rate	Break	Rate	Break	Min		
[REDACTED]	0806	-	-	-	1030		2.5
[REDACTED]	0800	-	-	-	1030		2.5

Vehicle	Code	Registration	Rate
Transit Tipper	P001		
7.5t Tipper	P002		
JPV	P011		
TM Truck 18T	P010		
TM Truck 26T	P010		
Barrier Rig	P012		
Hot Box	P003		
HIAB 18T	P008		
HIAB 26T	P006		
Mini Excavator	P049		
Mini Ex Trailer	P050		
ISU		YU13CON	2.5

Plant	Code	Rate
Cat Scanner	P015	
Stihl Saw	P054	
Breaker (Cobra Type)	P005	
80 Roller	P083	
Wacker Plate	P007	
2 Tool Compressor	P013	
Road Saw	P004	
Strimmer	P046	
Garden vac-blower	P047	

Plant - Recording	
ADF no:	
On	Off
On	Off
On	Off
On	Off
On	Off
On	Off
On	Off
On	Off

HAVS Recording			
Exposure levels to be recorded in minutes - Provide accurate time			
Name	Plant Type	Exposure Time	Have HAVS operations been shared such that maximum daily

Ref No: NETCSF0039	Issue No: 2.0	Issue Date: 18/09/14	Page: 1 of 2
Function Owner: Operations Manager	Document Owner: Supervisor	Next Review Date: 18/09/15	

			exposure levels have not been exceeded by individuals? YES / NO

Daily Allocation Sheet (Cont)

Material Type	Code	Quantity Used	Material Type	Code	Quantity Used	Material Type	Code	Quantity Used
Cold Tar (Tubs)	M017		Spill Dry (Bags)	M029				
Spill Dry (Bags)	M029		Post Fix (Bags)	M021				
Leoliak (Litres)	M003		QC10 (Bags)	M006				
Bitukold RS (Litre)	M004		M60 (Bags)	M007				
Leoclean (Litre)	M005		Cement (Bags)	M018				
Joint Sealer (Litre/Can)	M022		Leoclean (Litre)	M005				

Material Type	Code	Quantity Used	Material Type	Code	Quantity Used	Material Type	Code	Quantity Used
HRA (ton)	M001		CONCRETE	75 kg	3 bags			
Precoated Chips (kg)	M002							
ST2 Concrete (m3)	M013							
ST5 Concrete (m3)	M020							
Type 1 (ton)	M032							

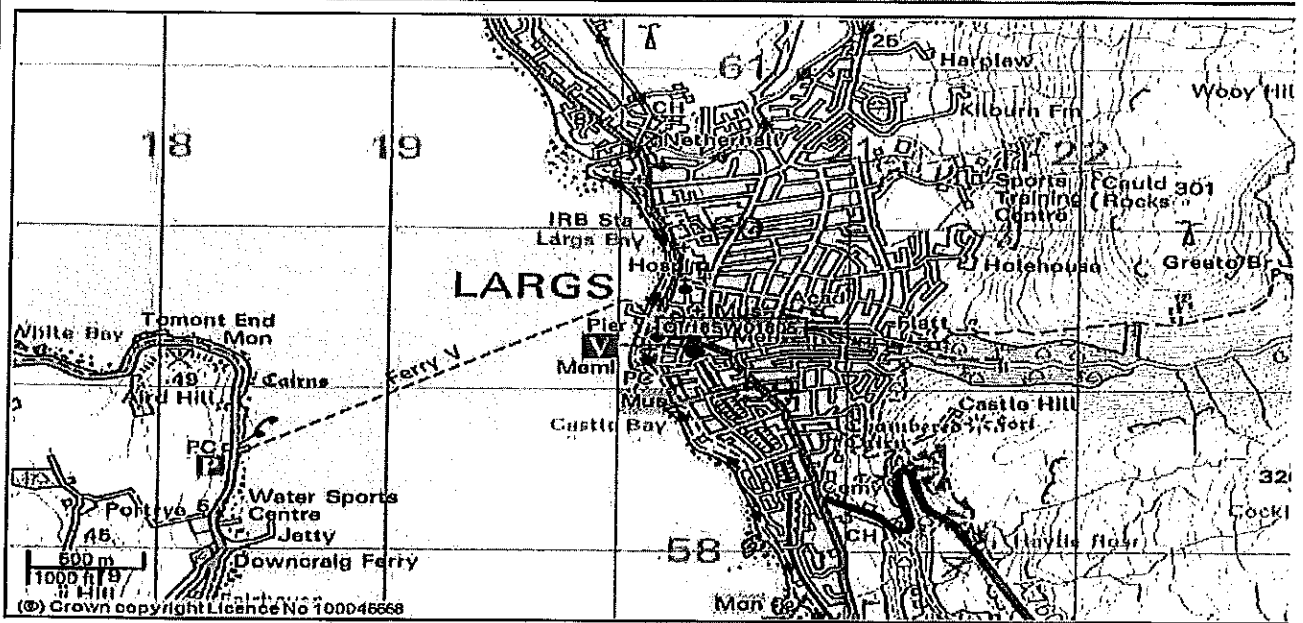
Remember: All Material Lines must be handed into the office with your timesheet

Dig out the HAZARD on the flyway,
INFILL WITH NEW CONCRETE


Allocation completed by: (On behalf of squad)	Print: [Redacted]	Checked by: (Supervisor)	Print: [Redacted]
	Sign: [Redacted]		Sign: [Redacted]

Ref No: NETCSF0039	Issue No: 2.0	Issue Date: 18/09/14	Page: 2 of 2
Function Owner: Operations Manager	Document Owner: Supervisor	Next Review Date: 18/09/15	

Location Overview



Location Detail







SW/1805.

