

Inspection Defect Summary Report



This report is produced from the WDM Limited RMS System and shows defects identified from inspections during the period between 04/03/2017 and 04/03/2019, and defects raised outside of inspections on the same Section(s) during this period.

(Section is 'NEWTON STEWART RBT TO END OF 3-LANE',) Or

(Section is 'END OF 3 LANE TO B7079 JCT',) Or

(Section is 'B7079 JUNCTION TO NEWTON STEWART CEMETARY',) Or

(Section is 'NEWTON STEWART CEMETARY TO EAST KNOCKBREX',) Or

(Section is 'EAST KNOCKBREX TO BLACKPARK FARM',) Or

(Section is 'JUNCTION BLACKHILL CROFT TO B735 JUNCTION',)

| Defect Reference | Start m | End m | Item Type | Item Detail | Defect Category | Required Completion Date | Current Status | Completion Date | Location Description |
|--|---------|-------|-------------|--------------------------------------|-----------------|--------------------------|-----------------------|-----------------|----------------------|
| 11569/05 : B7079 JUNCTION TO NEWTON STEWART CEMETARY | | | | | | | | | |
| Safety Inspection of A75 W, A751 & A77 Dumfries V1 on 08 March 2017 | | | | | | | | | |
| <i>No defects recorded</i> | | | | | | | | | |
| Safety Inspection of A75 W, A751 & A77 Dumfries V1 on 15 March 2017 | | | | | | | | | |
| <i>No defects recorded</i> | | | | | | | | | |
| Safety Inspection of A75 W, A751 & A77 Dumfries V1 on 22 March 2017 | | | | | | | | | |
| <i>No defects recorded</i> | | | | | | | | | |
| Safety Inspection of A75 W, A751 & A77 Dumfries V1 on 29 March 2017 | | | | | | | | | |
| <i>No defects recorded</i> | | | | | | | | | |
| Safety Inspection of A75 W, A751 & A77 Dumfries V1 on 05 April 2017 | | | | | | | | | |
| <i>No defects recorded</i> | | | | | | | | | |
| Safety Inspection of A75 W, A751 & A77 Dumfries V1 on 12 April 2017 | | | | | | | | | |
| <i>No defects recorded</i> | | | | | | | | | |
| Safety Inspection of A75 W, A751 & A77 Dumfries V1 on 19 April 2017 | | | | | | | | | |
| <i>No defects recorded</i> | | | | | | | | | |
| Safety Inspection of A75 W, A751 & A77 Dumfries V1 on 26 April 2017 | | | | | | | | | |
| SW81-264914-235104513 | 339m | 343m | CARRIAGEWAY | Bituminous surfacing fretting (BFRT) | CAT 2 | 01/01/9999 | Cat 2 Awaiting Action | 01/01/9999 | A75 EB CW N/S CEM |
| Safety Inspection of A75 W, A751 & A77 Dumfries V1 on 03 May 2017 | | | | | | | | | |
| <i>No defects recorded</i> | | | | | | | | | |
| Safety Inspection of A75 W, A751 & A77 Dumfries V1 on 10 May 2017 | | | | | | | | | |
| <i>No defects recorded</i> | | | | | | | | | |
| Safety Inspection of A75 W, A751 & A77 Dumfries V1 on 17 May 2017 | | | | | | | | | |
| <i>No defects recorded</i> | | | | | | | | | |
| Safety Inspection of A75 W, A751 & A77 Dumfries V1 on 24 May 2017 | | | | | | | | | |
| <i>No defects recorded</i> | | | | | | | | | |
| Safety Inspection of A75 W, A751 & A77 Dumfries V1 on 31 May 2017 | | | | | | | | | |
| <i>No defects recorded</i> | | | | | | | | | |
| Safety Inspection of A75 W, A751 & A77 Dumfries V1 on 07 June 2017 | | | | | | | | | |
| <i>No defects recorded</i> | | | | | | | | | |
| Safety Inspection of A75 W, A751 & A77 Dumfries V1 on 14 June 2017 | | | | | | | | | |
| <i>No defects recorded</i> | | | | | | | | | |
| Safety Inspection of A75 W, A751 & A77 Dumfries V1 on 21 June 2017 | | | | | | | | | |
| <i>No defects recorded</i> | | | | | | | | | |
| Safety Inspection of A75 W, A751 & A77 Dumfries V1 on 28 June 2017 | | | | | | | | | |
| <i>No defects recorded</i> | | | | | | | | | |
| Safety Inspection of A75 W, A751 & A77 Dumfries V1 on 05 July 2017 | | | | | | | | | |
| <i>No defects recorded</i> | | | | | | | | | |
| Safety Inspection of A75 W, A751 & A77 Dumfries V1 on 12 July 2017 | | | | | | | | | |
| <i>No defects recorded</i> | | | | | | | | | |
| Safety Inspection of A75 W, A751 & A77 Dumfries V1 on 19 July 2017 | | | | | | | | | |
| <i>No defects recorded</i> | | | | | | | | | |
| Safety Inspection of A75 W, A751 & A77 Dumfries V1 on 26 July 2017 | | | | | | | | | |

| | | | | | | | | | |
|--|------|----|-------------|----------------|-------|------------|-------------------|------------|--|
| <i>No defects recorded</i> | | | | | | | | | |
| Safety Inspection of A75 W, A751 & A77 Dumfries V1 on 02 August 2017 | | | | | | | | | |
| <i>No defects recorded</i> | | | | | | | | | |
| Safety Inspection of A75 W, A751 & A77 Dumfries V1 on 09 August 2017 | | | | | | | | | |
| <i>No defects recorded</i> | | | | | | | | | |
| Safety Inspection of A75 W, A751 & A77 Dumfries V1 on 16 August 2017 | | | | | | | | | |
| <i>No defects recorded</i> | | | | | | | | | |
| Safety Inspection of A75 W, A751 & A77 Dumfries V1 on 23 August 2017 | | | | | | | | | |
| <i>No defects recorded</i> | | | | | | | | | |
| Safety Inspection of A75 W, A751 & A77 Dumfries V1 on 30 August 2017 | | | | | | | | | |
| <i>No defects recorded</i> | | | | | | | | | |
| Safety Inspection of A75 W, A751 & A77 Dumfries V1 on 06 September 2017 | | | | | | | | | |
| <i>No defects recorded</i> | | | | | | | | | |
| Safety Inspection of A75 W, A751 & A77 Dumfries V1 on 13 September 2017 | | | | | | | | | |
| <i>No defects recorded</i> | | | | | | | | | |
| Safety Inspection of A75 W, A751 & A77 Dumfries V1 on 20 September 2017 | | | | | | | | | |
| <i>No defects recorded</i> | | | | | | | | | |
| Safety Inspection of A75 W, A751 & A77 Dumfries V1 on 27 September 2017 | | | | | | | | | |
| <i>No defects recorded</i> | | | | | | | | | |
| Safety Inspection of A75 W, A751 & A77 Dumfries V1 on 04 October 2017 | | | | | | | | | |
| <i>No defects recorded</i> | | | | | | | | | |
| Safety Inspection of A75 W, A751 & A77 Dumfries V1 on 11 October 2017 | | | | | | | | | |
| <i>No defects recorded</i> | | | | | | | | | |
| Safety Inspection of A75 W, A751 & A77 Dumfries V1 on 18 October 2017 | | | | | | | | | |
| <i>No defects recorded</i> | | | | | | | | | |
| Safety Inspection of A75 W, A751 & A77 Dumfries V1 on 25 October 2017 | | | | | | | | | |
| <i>No defects recorded</i> | | | | | | | | | |
| Safety Inspection of A75 W, A751 & A77 Dumfries V1 on 01 November 2017 | | | | | | | | | |
| SW81-315821-235456229 | 245m | 0m | CARRIAGEWAY | Pothole (POTH) | CAT 1 | 29/11/2017 | Completed Defects | 01/12/2017 | A75 W/B C/WAY 100M WEST OF NEWTON STEWART HOSPITAL |
| Safety Inspection of A75 W, A751 & A77 Dumfries V1 on 08 November 2017 | | | | | | | | | |
| <i>No defects recorded</i> | | | | | | | | | |
| Safety Inspection of A75 W, A751 & A77 Dumfries V1 on 15 November 2017 | | | | | | | | | |
| <i>No defects recorded</i> | | | | | | | | | |
| Safety Inspection of A75 W, A751 & A77 Dumfries V1 on 22 November 2017 | | | | | | | | | |
| <i>No defects recorded</i> | | | | | | | | | |
| Safety Inspection of A75 W, A751 & A77 Dumfries V1 on 29 November 2017 | | | | | | | | | |
| <i>No defects recorded</i> | | | | | | | | | |
| Safety Inspection of A75 W, A751 & A77 Dumfries V1 on 06 December 2017 | | | | | | | | | |
| SW81-316707-235487339 | 161m | 0m | CARRIAGEWAY | Pothole (POTH) | CAT 1 | 03/01/2018 | Completed Defects | 15/12/2017 | A75 W/B C/WAY @ NEWTON STEWART HOSPITAL |
| Safety Inspection of A75 W, A751 & A77 Dumfries V1 on 13 December 2017 | | | | | | | | | |
| <i>No defects recorded</i> | | | | | | | | | |
| Safety Inspection of A75 W, A751 & A77 Dumfries V1 on 20 December 2017 | | | | | | | | | |
| <i>No defects recorded</i> | | | | | | | | | |
| Safety Inspection of A75 W, A751 & A77 Dumfries V1 on 27 December 2017 | | | | | | | | | |
| <i>No defects recorded</i> | | | | | | | | | |
| Safety Inspection of A75 W, A751 & A77 Dumfries V1 on 03 January 2018 | | | | | | | | | |
| <i>No defects recorded</i> | | | | | | | | | |
| Safety Inspection of A75 W, A751 & A77 Dumfries V1 on 10 January 2018 | | | | | | | | | |
| <i>No defects recorded</i> | | | | | | | | | |
| Safety Inspection of A75 W, A751 & A77 Dumfries V1 on 17 January 2018 | | | | | | | | | |
| <i>No defects recorded</i> | | | | | | | | | |
| Safety Inspection of A75 W, A751 & A77 Dumfries V1 on 24 January 2018 | | | | | | | | | |
| SW81-317782-235528536 | 356m | 0m | CARRIAGEWAY | Pothole (POTH) | CAT 1 | 21/02/2018 | Completed Defects | 30/01/2018 | A75 E/B C/WAY 50M EAST OF A714 JCT |
| SW81-317782-235528537 | 396m | 0m | CARRIAGEWAY | Pothole (POTH) | CAT 1 | 21/02/2018 | Completed Defects | 30/01/2018 | A75 E/B C/WAY 50M EAST OF A714 JCT |
| Safety Inspection of A75 W, A751 & A77 Dumfries V1 on 31 January 2018 | | | | | | | | | |
| <i>No defects recorded</i> | | | | | | | | | |
| Safety Inspection of A75 W, A751 & A77 Dumfries V1 on 07 February 2018 | | | | | | | | | |
| <i>No defects recorded</i> | | | | | | | | | |
| Safety Inspection of A75 W, A751 & A77 Dumfries V1 on 14 February 2018 | | | | | | | | | |
| <i>No defects recorded</i> | | | | | | | | | |

Safety Inspection of A75 Cardoness - Stranraer, A77, A751 on 17 October 2018

No defects recorded

Safety Inspection of A75 Cardoness - Stranraer, A77, A751 on 24 October 2018

No defects recorded

Safety Inspection of A75 Cardoness - Stranraer, A77, A751 on 31 October 2018

No defects recorded

Safety Inspection of A75 Cardoness - Stranraer, A77, A751 on 07 November 2018

No defects recorded

Safety Inspection of A75 Cardoness - Stranraer, A77, A751 on 14 November 2018

No defects recorded

Safety Inspection of A75 Cardoness - Stranraer, A77, A751 on 21 November 2018

No defects recorded

Safety Inspection of A75 Cardoness - Stranraer, A77, A751 on 28 November 2018

No defects recorded

Safety Inspection of A75 Cardoness - Stranraer, A77, A751 on 05 December 2018

No defects recorded

Safety Inspection of A75 Cardoness - Stranraer, A77, A751 on 12 December 2018

No defects recorded

Safety Inspection of A75 Cardoness - Stranraer, A77, A751 on 19 December 2018

No defects recorded

Safety Inspection of A75 Cardoness - Stranraer, A77, A751 on 24 December 2018

No defects recorded

Safety Inspection of A75 Cardoness - Stranraer, A77, A751 on 31 December 2018

No defects recorded

Safety Inspection of A75 Cardoness - Stranraer, A77, A751 on 07 January 2019

No defects recorded

Safety Inspection of A75 Cardoness - Stranraer, A77, A751 on 09 January 2019

No defects recorded

Safety Inspection of A75 Cardoness - Stranraer, A77, A751 on 16 January 2019

No defects recorded

Safety Inspection of A75 Cardoness - Stranraer, A77, A751 on 23 January 2019

No defects recorded

Safety Inspection of A75 Cardoness - Stranraer, A77, A751 on 30 January 2019

No defects recorded

Safety Inspection of A75 Cardoness - Stranraer, A77, A751 on 06 February 2019

No defects recorded

Safety Inspection of A75 Cardoness - Stranraer, A77, A751 on 13 February 2019

No defects recorded

Safety Inspection of A75 Cardoness - Stranraer, A77, A751 on 20 February 2019

No defects recorded

Safety Inspection of A75 Cardoness - Stranraer, A77, A751 on 27 February 2019

No defects recorded

11570/05 : NEWTON STEWART CEMETARY TO EAST KNOCKBREX

Safety Inspection of A75 W, A751 & A77 Dumfries V1 on 08 March 2017

No defects recorded

Safety Inspection of A75 W, A751 & A77 Dumfries V1 on 15 March 2017

No defects recorded

Safety Inspection of A75 W, A751 & A77 Dumfries V1 on 22 March 2017

No defects recorded

Safety Inspection of A75 W, A751 & A77 Dumfries V1 on 29 March 2017

No defects recorded

Safety Inspection of A75 W, A751 & A77 Dumfries V1 on 05 April 2017

| | | | | | | | | | |
|-----------------------|------|----|-------------|-------------------|-------|------------|----------------------|------------|---------------------------------------|
| SW81-258648-235074707 | 759m | 0m | CARRIAGEWAY | Pothole (POTH) | CAT 1 | 03/05/2017 | Completed Defects | 28/04/2017 | A75 W/B C/W 100M EAST OF KNOCKBREX |
|-----------------------|------|----|-------------|-------------------|-------|------------|----------------------|------------|---------------------------------------|

Safety Inspection of A75 W, A751 & A77 Dumfries V1 on 12 April 2017

No defects recorded

Safety Inspection of A75 W, A751 & A77 Dumfries V1 on 19 April 2017

No defects recorded

Safety Inspection of A75 W, A751 & A77 Dumfries V1 on 26 April 2017

No defects recorded

Safety Inspection of A75 W, A751 & A77 Dumfries V1 on 03 May 2017

No defects recorded

Safety Inspection of A75 W, A751 & A77 Dumfries V1 on 10 May 2017

No defects recorded

Safety Inspection of A75 W, A751 & A77 Dumfries V1 on 17 May 2017

| | | | | | | | | | |
|--|------|----|-------------|----------------|-------|------------|-------------------|------------|---|
| <i>No defects recorded</i> | | | | | | | | | |
| Safety Inspection of A75 W, A751 & A77 Dumfries V1 on 24 May 2017 | | | | | | | | | |
| <i>No defects recorded</i> | | | | | | | | | |
| Safety Inspection of A75 W, A751 & A77 Dumfries V1 on 31 May 2017 | | | | | | | | | |
| <i>No defects recorded</i> | | | | | | | | | |
| Safety Inspection of A75 W, A751 & A77 Dumfries V1 on 07 June 2017 | | | | | | | | | |
| <i>No defects recorded</i> | | | | | | | | | |
| Safety Inspection of A75 W, A751 & A77 Dumfries V1 on 14 June 2017 | | | | | | | | | |
| <i>No defects recorded</i> | | | | | | | | | |
| Safety Inspection of A75 W, A751 & A77 Dumfries V1 on 21 June 2017 | | | | | | | | | |
| <i>No defects recorded</i> | | | | | | | | | |
| Safety Inspection of A75 W, A751 & A77 Dumfries V1 on 28 June 2017 | | | | | | | | | |
| <i>No defects recorded</i> | | | | | | | | | |
| Safety Inspection of A75 W, A751 & A77 Dumfries V1 on 05 July 2017 | | | | | | | | | |
| <i>No defects recorded</i> | | | | | | | | | |
| Safety Inspection of A75 W, A751 & A77 Dumfries V1 on 12 July 2017 | | | | | | | | | |
| <i>No defects recorded</i> | | | | | | | | | |
| Safety Inspection of A75 W, A751 & A77 Dumfries V1 on 19 July 2017 | | | | | | | | | |
| <i>No defects recorded</i> | | | | | | | | | |
| Safety Inspection of A75 W, A751 & A77 Dumfries V1 on 26 July 2017 | | | | | | | | | |
| <i>No defects recorded</i> | | | | | | | | | |
| Safety Inspection of A75 W, A751 & A77 Dumfries V1 on 02 August 2017 | | | | | | | | | |
| <i>No defects recorded</i> | | | | | | | | | |
| Safety Inspection of A75 W, A751 & A77 Dumfries V1 on 09 August 2017 | | | | | | | | | |
| <i>No defects recorded</i> | | | | | | | | | |
| Safety Inspection of A75 W, A751 & A77 Dumfries V1 on 16 August 2017 | | | | | | | | | |
| <i>No defects recorded</i> | | | | | | | | | |
| Safety Inspection of A75 W, A751 & A77 Dumfries V1 on 23 August 2017 | | | | | | | | | |
| <i>No defects recorded</i> | | | | | | | | | |
| Safety Inspection of A75 W, A751 & A77 Dumfries V1 on 30 August 2017 | | | | | | | | | |
| <i>No defects recorded</i> | | | | | | | | | |
| Safety Inspection of A75 W, A751 & A77 Dumfries V1 on 06 September 2017 | | | | | | | | | |
| <i>No defects recorded</i> | | | | | | | | | |
| Safety Inspection of A75 W, A751 & A77 Dumfries V1 on 13 September 2017 | | | | | | | | | |
| SW81-300876-235372282 | 508m | 0m | CARRIAGEWAY | Pothole (POTH) | CAT 1 | 11/10/2017 | Completed Defects | 07/10/2017 | A75 WB CW FAITH MISSION CENTRE |
| Safety Inspection of A75 W, A751 & A77 Dumfries V1 on 20 September 2017 | | | | | | | | | |
| <i>No defects recorded</i> | | | | | | | | | |
| Safety Inspection of A75 W, A751 & A77 Dumfries V1 on 27 September 2017 | | | | | | | | | |
| <i>No defects recorded</i> | | | | | | | | | |
| Safety Inspection of A75 W, A751 & A77 Dumfries V1 on 04 October 2017 | | | | | | | | | |
| <i>No defects recorded</i> | | | | | | | | | |
| Safety Inspection of A75 W, A751 & A77 Dumfries V1 on 11 October 2017 | | | | | | | | | |
| SW81-315352-235428660 | 700m | 0m | CARRIAGEWAY | Pothole (POTH) | CAT 1 | 08/11/2017 | Completed Defects | 27/10/2017 | A75 E/B C/W 400M WEST OF NEWTON STEWART |
| Safety Inspection of A75 W, A751 & A77 Dumfries V1 on 18 October 2017 | | | | | | | | | |
| <i>No defects recorded</i> | | | | | | | | | |
| Safety Inspection of A75 W, A751 & A77 Dumfries V1 on 25 October 2017 | | | | | | | | | |
| <i>No defects recorded</i> | | | | | | | | | |
| Safety Inspection of A75 W, A751 & A77 Dumfries V1 on 01 November 2017 | | | | | | | | | |
| <i>No defects recorded</i> | | | | | | | | | |
| Safety Inspection of A75 W, A751 & A77 Dumfries V1 on 08 November 2017 | | | | | | | | | |
| <i>No defects recorded</i> | | | | | | | | | |
| Safety Inspection of A75 W, A751 & A77 Dumfries V1 on 15 November 2017 | | | | | | | | | |
| <i>No defects recorded</i> | | | | | | | | | |
| Safety Inspection of A75 W, A751 & A77 Dumfries V1 on 22 November 2017 | | | | | | | | | |
| <i>No defects recorded</i> | | | | | | | | | |
| Safety Inspection of A75 W, A751 & A77 Dumfries V1 on 29 November 2017 | | | | | | | | | |
| SW81-316474-235481143 | 476m | 0m | CARRIAGEWAY | Pothole (POTH) | CAT 1 | 27/12/2017 | Completed Defects | 14/12/2017 | A75 E/B C/W @ FAITH MISSION CENTRE |
| Safety Inspection of A75 W, A751 & A77 Dumfries V1 on 06 December 2017 | | | | | | | | | |
| <i>No defects recorded</i> | | | | | | | | | |
| Safety Inspection of A75 W, A751 & A77 Dumfries V1 on 13 December 2017 | | | | | | | | | |
| SW81-316858-235496270 | 294m | 0m | CARRIAGEWAY | Pothole (POTH) | CAT 1 | 10/01/2018 | Completed Defects | 19/12/2017 | A75 W/B C/WAY 100M EAST OF FAITH MISSION CENTRE |

| | | | | | | | | | |
|---|------|----|-------------|----------------|-------|------------|-------------------|------------|---|
| SW81-316858-235496271 | 639m | 0m | CARRIAGEWAY | Pothole (POTH) | CAT 1 | 10/01/2018 | Completed Defects | 19/12/2017 | A75 W/B C/WAY 200M WEST OF FAITH MISSION CENTRE |
| Safety Inspection of A75 W, A751 & A77 Dumfries V1 on 20 December 2017 | | | | | | | | | |
| SW81-317005-235497928 | 346m | 0m | CARRIAGEWAY | Pothole (POTH) | CAT 1 | 17/01/2018 | Completed Defects | 11/01/2018 | A75 W/B C/WAY 100M E OF FAITH MISSION CENTRE |
| SW81-317005-235497927 | 564m | 0m | CARRIAGEWAY | Pothole (POTH) | CAT 1 | 17/01/2018 | Completed Defects | 11/01/2018 | A75 E/B C/WAY 200M W OF FAITH MISSION CENTRE |
| SW81-317005-235497926 | 842m | 0m | CARRIAGEWAY | Pothole (POTH) | CAT 1 | 17/01/2018 | Completed Defects | 11/01/2018 | A75 E/B C/WAY 800M W OF FAITH MISSION CENTRE |
| Safety Inspection of A75 W, A751 & A77 Dumfries V1 on 27 December 2017 | | | | | | | | | |
| <i>No defects recorded</i> | | | | | | | | | |
| Safety Inspection of A75 W, A751 & A77 Dumfries V1 on 03 January 2018 | | | | | | | | | |
| SW81-317315-235513494 | 634m | 0m | CARRIAGEWAY | Pothole (POTH) | CAT 1 | 31/01/2018 | Completed Defects | 11/01/2018 | A75 E/B C/WAY 200M WEST OF FAITH MISSION CENTRE |
| Safety Inspection of A75 W, A751 & A77 Dumfries V1 on 10 January 2018 | | | | | | | | | |
| SW81-317457-235518231 | 430m | 0m | CARRIAGEWAY | Pothole (POTH) | CAT 1 | 07/02/2018 | Completed Defects | 25/01/2018 | A75 W/B C/WAY @ FAITHMISSION CENTRE |
| SW81-317457-235518229 | 423m | 0m | CARRIAGEWAY | Pothole (POTH) | CAT 1 | 07/02/2018 | Completed Defects | 25/01/2018 | A75 W/B C/WAY @ FAITHMISSION CENTRE |
| SW81-317457-235518230 | 428m | 0m | CARRIAGEWAY | Pothole (POTH) | CAT 1 | 07/02/2018 | Completed Defects | 25/01/2018 | A75 W/B C/WAY @ FAITHMISSION CENTRE |
| Safety Inspection of A75 W, A751 & A77 Dumfries V1 on 17 January 2018 | | | | | | | | | |
| SW81-317651-235519577 | 88m | 0m | CARRIAGEWAY | Pothole (POTH) | CAT 1 | 14/02/2018 | Completed Defects | 24/01/2018 | A75 W/B C/WAY 200M WEST OF A714 JCT |
| SW81-317651-235519578 | 300m | 0m | CARRIAGEWAY | Pothole (POTH) | CAT 1 | 14/02/2018 | Completed Defects | 25/01/2018 | A75 W/B C/WAY 300M WEZT OF A714 JCT |
| Safety Inspection of A75 W, A751 & A77 Dumfries V1 on 24 January 2018 | | | | | | | | | |
| SW81-317782-235528543 | 765m | 0m | CARRIAGEWAY | Pothole (POTH) | CAT 1 | 21/02/2018 | Completed Defects | 30/01/2018 | A75 WB C/WAY 300M WEST OF FAITH MISSION CENTRE |
| SW81-317782-235528539 | 721m | 0m | CARRIAGEWAY | Pothole (POTH) | CAT 1 | 21/02/2018 | Completed Defects | 29/01/2018 | A75 E/B C/WAY 300M WEST OF FAITH MISSION CENTRE |
| SW81-317782-235528541 | 766m | 0m | CARRIAGEWAY | Pothole (POTH) | CAT 1 | 21/02/2018 | Completed Defects | 30/01/2018 | A75 E/B C/WAY 300M WEST OF FAITH MISSION |
| SW81-317782-235528540 | 766m | 0m | CARRIAGEWAY | Pothole (POTH) | CAT 1 | 21/02/2018 | Completed Defects | 30/01/2018 | A75 E/B C/WAY 300M WEST OF FAITH MISSION |
| SW81-317782-235528538 | 290m | 0m | CARRIAGEWAY | Pothole (POTH) | CAT 1 | 21/02/2018 | Completed Defects | 30/01/2018 | A75 W/B C/WAY 100M EAST OF FAITH MISSION CENTRE |
| SW81-317782-235528542 | 767m | 0m | CARRIAGEWAY | Pothole (POTH) | CAT 1 | 21/02/2018 | Completed Defects | 30/01/2018 | A75 W/B C/WAY 300M WEST OF FAITH MISSION |
| Safety Inspection of A75 W, A751 & A77 Dumfries V1 on 31 January 2018 | | | | | | | | | |
| <i>No defects recorded</i> | | | | | | | | | |
| Safety Inspection of A75 W, A751 & A77 Dumfries V1 on 07 February 2018 | | | | | | | | | |
| SW81-318971-235534250 | 321m | 0m | CARRIAGEWAY | Pothole (POTH) | CAT 1 | 08/02/2018 | Completed Defects | 07/02/2018 | A75 W/B C/WAY 100M E OF FAITH MISSION CENTRE |
| SW81-318971-235534249 | 319m | 0m | CARRIAGEWAY | Pothole (POTH) | CAT 1 | 07/03/2018 | Completed Defects | 07/02/2018 | A75 W/B C/WAY 100M E OF FAITH MISSION CENTRE |
| Safety Inspection of A75 W, A751 & A77 Dumfries V1 on 14 February 2018 | | | | | | | | | |
| <i>No defects recorded</i> | | | | | | | | | |
| Safety Inspection of A75 W, A751 & A77 Dumfries V1 on 21 February 2018 | | | | | | | | | |
| SW81-321674-235545604 | 314m | 0m | CARRIAGEWAY | Pothole (POTH) | CAT 1 | 22/02/2018 | Completed Defects | 21/02/2018 | A75 FAITH MISSION |
| SW81-321674-235545602 | 318m | 0m | CARRIAGEWAY | Pothole | CAT 1 | 22/02/2018 | Completed | 21/02/2018 | A75 FAITH MISSION |

| | | | | (POTH) | | | Defects | | |
|-----------------------|------|----|-------------|----------------|-------|------------|-------------------|------------|-------------------|
| SW81-321674-235545603 | 314m | 0m | CARRIAGEWAY | Pothole (POTH) | CAT 1 | 22/02/2018 | Completed Defects | 21/02/2018 | A75 FAITH MISSION |
| SW81-321674-235545605 | 536m | 0m | CARRIAGEWAY | Pothole (POTH) | CAT 1 | 22/02/2018 | Completed Defects | 21/02/2018 | A75 FAITH MISSION |

Safety Inspection of A75 W, A751 & A77 Dumfries V1 on 28 February 2018

No defects recorded

Safety Inspection of A75 W, A751 & A77 Dumfries V1 on 07 March 2018

No defects recorded

Safety Inspection of A75 W, A751 & A77 Dumfries V1 on 14 March 2018

No defects recorded

Safety Inspection of A75 W, A751 & A77 Dumfries V1 on 21 March 2018

| | | | | | | | | | |
|-----------------------|------|----|-------------|----------------|-------|------------|-------------------|------------|-------------------|
| SW81-329803-235583943 | 288m | 0m | CARRIAGEWAY | Pothole (POTH) | CAT 1 | 22/03/2018 | Completed Defects | 21/03/2018 | A75 FAITH MISSION |
|-----------------------|------|----|-------------|----------------|-------|------------|-------------------|------------|-------------------|

Safety Inspection of A75 W, A751 & A77 Dumfries V1 on 28 March 2018

No defects recorded

Safety Inspection of A75 W, A751 & A77 Dumfries V1 on 04 April 2018

No defects recorded

Safety Inspection of A75 W, A751 & A77 Dumfries V1 on 11 April 2018

No defects recorded

Safety Inspection of A75 W, A751 & A77 Dumfries V1 on 18 April 2018

No defects recorded

Safety Inspection of A75 W, A751 & A77 Dumfries V1 on 25 April 2018

No defects recorded

Safety Inspection of A75 Cardoness - Stranraer, A77, A751 on 02 May 2018

No defects recorded

Safety Inspection of A75 Cardoness - Stranraer, A77, A751 on 09 May 2018

No defects recorded

Safety Inspection of A75 Cardoness - Stranraer, A77, A751 on 16 May 2018

No defects recorded

Safety Inspection of A75 Cardoness - Stranraer, A77, A751 on 23 May 2018

No defects recorded

Safety Inspection of A75 Cardoness - Stranraer, A77, A751 on 30 May 2018

No defects recorded

Safety Inspection of A75 Cardoness - Stranraer, A77, A751 on 06 June 2018

No defects recorded

Safety Inspection of A75 Cardoness - Stranraer, A77, A751 on 13 June 2018

No defects recorded

Safety Inspection of A75 Cardoness - Stranraer, A77, A751 on 20 June 2018

| | | | | | | | | | |
|-----------------------|-----|----|-------------|-----------------------|-------|------------|-------------------|------------|----------------------------------|
| SW81-366963-235861181 | 96m | 0m | CARRIAGEWAY | Pothole VIAFIX (POTV) | CAT 1 | 21/06/2018 | Completed Defects | 20/06/2018 | A75 W/B C/WAY 100M W OF A714 JCT |
|-----------------------|-----|----|-------------|-----------------------|-------|------------|-------------------|------------|----------------------------------|

Safety Inspection of A75 Cardoness - Stranraer, A77, A751 on 27 June 2018

No defects recorded

Safety Inspection of A75 Cardoness - Stranraer, A77, A751 on 04 July 2018

No defects recorded

Safety Inspection of A75 Cardoness - Stranraer, A77, A751 on 11 July 2018

No defects recorded

Safety Inspection of A75 Cardoness - Stranraer, A77, A751 on 18 July 2018

No defects recorded

Safety Inspection of A75 Cardoness - Stranraer, A77, A751 on 25 July 2018

No defects recorded

Safety Inspection of A75 Cardoness - Stranraer, A77, A751 on 01 August 2018

No defects recorded

Safety Inspection of A75 Cardoness - Stranraer, A77, A751 on 08 August 2018

No defects recorded

Safety Inspection of A75 Cardoness - Stranraer, A77, A751 on 15 August 2018

No defects recorded

Safety Inspection of A75 Cardoness - Stranraer, A77, A751 on 22 August 2018

No defects recorded

Safety Inspection of A75 Cardoness - Stranraer, A77, A751 on 29 August 2018

No defects recorded

Safety Inspection of A75 Cardoness - Stranraer, A77, A751 on 05 September 2018

No defects recorded

Safety Inspection of A75 Cardoness - Stranraer, A77, A751 on 12 September 2018

| | | | | | | | | | |
|---|------|----|-------------|-----------------------|-------|------------|-------------------|------------|---|
| <i>No defects recorded</i> | | | | | | | | | |
| Safety Inspection of A75 Cardoness - Stranraer, A77, A751 on 19 September 2018 | | | | | | | | | |
| SW79-409877-236060296 | 514m | 0m | CARRIAGEWAY | Pothole VIAFIX (POTV) | CAT 1 | 20/09/2018 | Completed Defects | 19/09/2018 | A75 W/B C/WAY AT FAITH MISSION CENTRE |
| SW79-409877-236060297 | 532m | 0m | CARRIAGEWAY | Pothole VIAFIX (POTV) | CAT 1 | 20/09/2018 | Completed Defects | 19/09/2018 | A75 W/B C/WAY AT FAITH MISSION CENTRE |
| SW79-409877-236060298 | 532m | 0m | CARRIAGEWAY | Pothole VIAFIX (POTV) | CAT 1 | 20/09/2018 | Completed Defects | 19/09/2018 | A75 W/B C/WAY AT FAITH MISSION CENTRE |
| Safety Inspection of A75 Cardoness - Stranraer, A77, A751 on 26 September 2018 | | | | | | | | | |
| <i>No defects recorded</i> | | | | | | | | | |
| Safety Inspection of A75 Cardoness - Stranraer, A77, A751 on 03 October 2018 | | | | | | | | | |
| <i>No defects recorded</i> | | | | | | | | | |
| Safety Inspection of A75 Cardoness - Stranraer, A77, A751 on 10 October 2018 | | | | | | | | | |
| <i>No defects recorded</i> | | | | | | | | | |
| Safety Inspection of A75 Cardoness - Stranraer, A77, A751 on 17 October 2018 | | | | | | | | | |
| SW79-422974-236143072 | 512m | 0m | CARRIAGEWAY | Pothole VIAFIX (POTV) | CAT 1 | 18/10/2018 | Completed Defects | 17/10/2018 | A75 W/B C/WAY 100M WEST OF THE FAITH MISSION CENTRE |
| Safety Inspection of A75 Cardoness - Stranraer, A77, A751 on 24 October 2018 | | | | | | | | | |
| <i>No defects recorded</i> | | | | | | | | | |
| Safety Inspection of A75 Cardoness - Stranraer, A77, A751 on 31 October 2018 | | | | | | | | | |
| <i>No defects recorded</i> | | | | | | | | | |
| Safety Inspection of A75 Cardoness - Stranraer, A77, A751 on 07 November 2018 | | | | | | | | | |
| <i>No defects recorded</i> | | | | | | | | | |
| Safety Inspection of A75 Cardoness - Stranraer, A77, A751 on 14 November 2018 | | | | | | | | | |
| SW79-426561-236224110 | 518m | 0m | CARRIAGEWAY | Pothole VIAFIX (POTV) | CAT 1 | 15/11/2018 | Completed Defects | 14/11/2018 | A75 W/B C/WAY 50M W OF FAITH MISSION CENTER |
| Safety Inspection of A75 Cardoness - Stranraer, A77, A751 on 21 November 2018 | | | | | | | | | |
| <i>No defects recorded</i> | | | | | | | | | |
| Safety Inspection of A75 Cardoness - Stranraer, A77, A751 on 28 November 2018 | | | | | | | | | |
| <i>No defects recorded</i> | | | | | | | | | |
| Safety Inspection of A75 Cardoness - Stranraer, A77, A751 on 05 December 2018 | | | | | | | | | |
| <i>No defects recorded</i> | | | | | | | | | |
| Safety Inspection of A75 Cardoness - Stranraer, A77, A751 on 12 December 2018 | | | | | | | | | |
| <i>No defects recorded</i> | | | | | | | | | |
| Safety Inspection of A75 Cardoness - Stranraer, A77, A751 on 19 December 2018 | | | | | | | | | |
| <i>No defects recorded</i> | | | | | | | | | |
| Safety Inspection of A75 Cardoness - Stranraer, A77, A751 on 24 December 2018 | | | | | | | | | |
| <i>No defects recorded</i> | | | | | | | | | |
| Safety Inspection of A75 Cardoness - Stranraer, A77, A751 on 31 December 2018 | | | | | | | | | |
| <i>No defects recorded</i> | | | | | | | | | |
| Safety Inspection of A75 Cardoness - Stranraer, A77, A751 on 07 January 2019 | | | | | | | | | |
| <i>No defects recorded</i> | | | | | | | | | |
| Safety Inspection of A75 Cardoness - Stranraer, A77, A751 on 09 January 2019 | | | | | | | | | |
| SW79-428019-236271214 | 788m | 0m | CARRIAGEWAY | Pothole VIAFIX (POTV) | CAT 1 | 10/01/2019 | Completed Defects | 09/01/2019 | A75 E/B C/WAY 50M E OF EAST KNOCKBREX JCT |
| SW79-428019-236271215 | 786m | 0m | CARRIAGEWAY | Pothole VIAFIX (POTV) | CAT 1 | 10/01/2019 | Completed Defects | 09/01/2019 | A75 E/B C/WAY 50M E OF EAST KNOCKBREX JCT |
| Safety Inspection of A75 Cardoness - Stranraer, A77, A751 on 16 January 2019 | | | | | | | | | |
| <i>No defects recorded</i> | | | | | | | | | |
| Safety Inspection of A75 Cardoness - Stranraer, A77, A751 on 23 January 2019 | | | | | | | | | |
| <i>No defects recorded</i> | | | | | | | | | |
| Safety Inspection of A75 Cardoness - Stranraer, A77, A751 on 30 January 2019 | | | | | | | | | |
| <i>No defects recorded</i> | | | | | | | | | |
| Safety Inspection of A75 Cardoness - Stranraer, A77, A751 on 06 February 2019 | | | | | | | | | |
| SW79-429413-236310245 | 517m | 0m | CARRIAGEWAY | Pothole VIAFIX (POTV) | CAT 1 | 07/02/2019 | Completed Defects | 06/02/2019 | A75 W/B C/WAY 50M W OF FAITH MISSION CENTER |
| SW79-429413-236310244 | 224m | 0m | CARRIAGEWAY | Pothole VIAFIX (POTV) | CAT 1 | 07/02/2019 | Completed Defects | 06/02/2019 | A75 E/B C/WAY 200M E OF FAITH MISSION CENTER |
| SW79-429413-236310242 | 785m | 0m | CARRIAGEWAY | Pothole VIAFIX (POTV) | CAT 1 | 07/02/2019 | Completed Defects | 06/02/2019 | A75 E/B C/WAY 400M W OF FAITH MISSION CENTER |

| | | | | | | | | | |
|-----------------------|------|----|-------------|-----------------------|-------|------------|-------------------|------------|--|
| SW79-429413-236310243 | 581m | 0m | CARRIAGEWAY | Pothole VIAFIX (POTV) | CAT 1 | 07/02/2019 | Completed Defects | 06/02/2019 | A75 E/B C/WAY 200M W OF FAITH MISSION CENTER |
|-----------------------|------|----|-------------|-----------------------|-------|------------|-------------------|------------|--|

Safety Inspection of A75 Cardoness - Stranraer, A77, A751 on 13 February 2019

No defects recorded

Safety Inspection of A75 Cardoness - Stranraer, A77, A751 on 20 February 2019

No defects recorded

Safety Inspection of A75 Cardoness - Stranraer, A77, A751 on 27 February 2019

No defects recorded

11570/15 : EAST KNOCKBREX TO BLACKPARK FARM

Safety Inspection of A75 W, A751 & A77 Dumfries V1 on 08 March 2017

No defects recorded

Safety Inspection of A75 W, A751 & A77 Dumfries V1 on 15 March 2017

No defects recorded

Safety Inspection of A75 W, A751 & A77 Dumfries V1 on 22 March 2017

No defects recorded

Safety Inspection of A75 W, A751 & A77 Dumfries V1 on 29 March 2017

No defects recorded

Safety Inspection of A75 W, A751 & A77 Dumfries V1 on 05 April 2017

No defects recorded

Safety Inspection of A75 W, A751 & A77 Dumfries V1 on 12 April 2017

| | | | | | | | | | |
|-----------------------|------|----|-------------|----------------|-------|------------|-------------------|------------|--------------------|
| SW81-260762-235078601 | 798m | 0m | CARRIAGEWAY | Pothole (POTH) | CAT 1 | 10/05/2017 | Completed Defects | 12/05/2017 | A75 WB HAZEL GREEN |
|-----------------------|------|----|-------------|----------------|-------|------------|-------------------|------------|--------------------|

| | | | | | | | | | |
|-----------------------|------|----|-------------|----------------|-------|------------|-------------------|------------|-------------------------|
| SW81-260762-235078602 | 999m | 0m | CARRIAGEWAY | Pothole (POTH) | CAT 1 | 10/05/2017 | Completed Defects | 12/05/2017 | A75 WB CW W HAZEL GREEN |
|-----------------------|------|----|-------------|----------------|-------|------------|-------------------|------------|-------------------------|

| | | | | | | | | | |
|-----------------------|------|----|-------------|----------------|-------|------------|-------------------|------------|--------------------|
| SW81-260762-235078600 | 868m | 0m | CARRIAGEWAY | Pothole (POTH) | CAT 1 | 10/05/2017 | Completed Defects | 12/05/2017 | A75 WB HAZEL GREEN |
|-----------------------|------|----|-------------|----------------|-------|------------|-------------------|------------|--------------------|

| | | | | | | | | | |
|-----------------------|------|----|-------------|----------------|-------|------------|-------------------|------------|----------------------|
| SW81-260762-235078603 | 950m | 0m | CARRIAGEWAY | Pothole (POTH) | CAT 1 | 10/05/2017 | Completed Defects | 12/05/2017 | A75 WEST HAZEL GREEN |
|-----------------------|------|----|-------------|----------------|-------|------------|-------------------|------------|----------------------|

| | | | | | | | | | |
|-----------------------|--------|----|-------------|----------------|-------|------------|-------------------|------------|----------------------|
| SW81-260762-235078604 | 1,119m | 0m | CARRIAGEWAY | Pothole (POTH) | CAT 1 | 10/05/2017 | Completed Defects | 12/05/2017 | A75 WEST HAZEL GREEN |
|-----------------------|--------|----|-------------|----------------|-------|------------|-------------------|------------|----------------------|

| | | | | | | | | | |
|-----------------------|------|----|-------------|----------------|-------|------------|-------------------|------------|-----------------------|
| SW81-260762-235078599 | 952m | 0m | CARRIAGEWAY | Pothole (POTH) | CAT 1 | 10/05/2017 | Completed Defects | 12/05/2017 | A75 WB CW HAZEL GREEN |
|-----------------------|------|----|-------------|----------------|-------|------------|-------------------|------------|-----------------------|

Safety Inspection of A75 W, A751 & A77 Dumfries V1 on 19 April 2017

No defects recorded

Safety Inspection of A75 W, A751 & A77 Dumfries V1 on 26 April 2017

No defects recorded

Safety Inspection of A75 W, A751 & A77 Dumfries V1 on 03 May 2017

No defects recorded

Safety Inspection of A75 W, A751 & A77 Dumfries V1 on 10 May 2017

No defects recorded

Safety Inspection of A75 W, A751 & A77 Dumfries V1 on 17 May 2017

No defects recorded

Safety Inspection of A75 W, A751 & A77 Dumfries V1 on 24 May 2017

No defects recorded

Safety Inspection of A75 W, A751 & A77 Dumfries V1 on 31 May 2017

No defects recorded

Safety Inspection of A75 W, A751 & A77 Dumfries V1 on 07 June 2017

No defects recorded

Safety Inspection of A75 W, A751 & A77 Dumfries V1 on 14 June 2017

| | | | | | | | | | |
|-----------------------|------|----|-------------|----------------|-------|------------|-------------------|------------|---------------------------------|
| SW81-279829-235179353 | 505m | 0m | CARRIAGEWAY | Pothole (POTH) | CAT 1 | 12/07/2017 | Completed Defects | 20/06/2017 | A75 EB CW 550M W EAST KNOCKBREX |
|-----------------------|------|----|-------------|----------------|-------|------------|-------------------|------------|---------------------------------|

| | | | | | | | | | |
|-----------------------|------|----|-------------|----------------|-------|------------|-------------------|------------|---------------------------------|
| SW81-279829-235179352 | 469m | 0m | CARRIAGEWAY | Pothole (POTH) | CAT 1 | 12/07/2017 | Completed Defects | 20/06/2017 | A75 EB CW 500M W EAST KNOCKBREX |
|-----------------------|------|----|-------------|----------------|-------|------------|-------------------|------------|---------------------------------|

Safety Inspection of A75 W, A751 & A77 Dumfries V1 on 21 June 2017

No defects recorded

Safety Inspection of A75 W, A751 & A77 Dumfries V1 on 28 June 2017

No defects recorded

Safety Inspection of A75 W, A751 & A77 Dumfries V1 on 05 July 2017

No defects recorded

Safety Inspection of A75 W, A751 & A77 Dumfries V1 on 12 July 2017

No defects recorded

Safety Inspection of A75 W, A751 & A77 Dumfries V1 on 19 July 2017

No defects recorded

Safety Inspection of A75 W, A751 & A77 Dumfries V1 on 26 July 2017

No defects recorded

Safety Inspection of A75 W, A751 & A77 Dumfries V1 on 02 August 2017

No defects recorded

Safety Inspection of A75 W, A751 & A77 Dumfries V1 on 09 August 2017

No defects recorded

Safety Inspection of A75 W, A751 & A77 Dumfries V1 on 16 August 2017

No defects recorded

Safety Inspection of A75 W, A751 & A77 Dumfries V1 on 23 August 2017

No defects recorded

Safety Inspection of A75 W, A751 & A77 Dumfries V1 on 30 August 2017

No defects recorded

Safety Inspection of A75 W, A751 & A77 Dumfries V1 on 06 September 2017

No defects recorded

Safety Inspection of A75 W, A751 & A77 Dumfries V1 on 13 September 2017

No defects recorded

Safety Inspection of A75 W, A751 & A77 Dumfries V1 on 20 September 2017

No defects recorded

Safety Inspection of A75 W, A751 & A77 Dumfries V1 on 27 September 2017

No defects recorded

Safety Inspection of A75 W, A751 & A77 Dumfries V1 on 04 October 2017

No defects recorded

Safety Inspection of A75 W, A751 & A77 Dumfries V1 on 11 October 2017

No defects recorded

Safety Inspection of A75 W, A751 & A77 Dumfries V1 on 18 October 2017

No defects recorded

Safety Inspection of A75 W, A751 & A77 Dumfries V1 on 25 October 2017

No defects recorded

Safety Inspection of A75 W, A751 & A77 Dumfries V1 on 01 November 2017

| | | | | | | | | | |
|-----------------------|------|----|-------------|-------------------|-------|------------|----------------------|------------|--|
| SW81-315821-235456230 | 331m | 0m | CARRIAGEWAY | Pothole (POTH) | CAT 1 | 29/11/2017 | Completed Defects | 01/12/2017 | A75 W/B C/WAY 1KM WEST OF FAITH MISSION |
|-----------------------|------|----|-------------|-------------------|-------|------------|----------------------|------------|--|

Safety Inspection of A75 W, A751 & A77 Dumfries V1 on 08 November 2017

No defects recorded

Safety Inspection of A75 W, A751 & A77 Dumfries V1 on 15 November 2017

No defects recorded

Safety Inspection of A75 W, A751 & A77 Dumfries V1 on 22 November 2017

No defects recorded

Safety Inspection of A75 W, A751 & A77 Dumfries V1 on 29 November 2017

No defects recorded

Safety Inspection of A75 W, A751 & A77 Dumfries V1 on 06 December 2017

No defects recorded

Safety Inspection of A75 W, A751 & A77 Dumfries V1 on 13 December 2017

No defects recorded

Safety Inspection of A75 W, A751 & A77 Dumfries V1 on 20 December 2017

No defects recorded

Safety Inspection of A75 W, A751 & A77 Dumfries V1 on 27 December 2017

No defects recorded

Safety Inspection of A75 W, A751 & A77 Dumfries V1 on 03 January 2018

No defects recorded

Safety Inspection of A75 W, A751 & A77 Dumfries V1 on 10 January 2018

No defects recorded

Safety Inspection of A75 W, A751 & A77 Dumfries V1 on 17 January 2018

No defects recorded

Safety Inspection of A75 W, A751 & A77 Dumfries V1 on 24 January 2018

No defects recorded

Safety Inspection of A75 W, A751 & A77 Dumfries V1 on 31 January 2018

No defects recorded

Safety Inspection of A75 W, A751 & A77 Dumfries V1 on 07 February 2018

| | | | | | | | | | |
|-----------------------|------|----|-------------|-------------------|-------|------------|----------------------|------------|--|
| SW81-318971-235534251 | 475m | 0m | CARRIAGEWAY | Pothole (POTH) | CAT 1 | 08/02/2018 | Completed Defects | 07/02/2018 | A75 E/B C/WAY 50M WEST OF KNOCKBREX |
|-----------------------|------|----|-------------|-------------------|-------|------------|----------------------|------------|--|

Safety Inspection of A75 W, A751 & A77 Dumfries V1 on 14 February 2018

| | | | | | | | | | |
|--|------|----|-------------|----------------|-------|------------|-------------------|------------|------------------------------------|
| SW81-319705-235542959 | 254m | 0m | CARRIAGEWAY | Pothole (POTH) | CAT 1 | 15/02/2018 | Completed Defects | 14/02/2018 | A75 E/B C/WAY 100M E OF KNOCKBEX |
| Safety Inspection of A75 W, A751 & A77 Dumfries V1 on 21 February 2018 | | | | | | | | | |
| SW81-321674-235545606 | 454m | 0m | CARRIAGEWAY | Pothole (POTH) | CAT 1 | 22/02/2018 | Completed Defects | 21/02/2018 | A75 KNOCKBEX |
| Safety Inspection of A75 W, A751 & A77 Dumfries V1 on 28 February 2018 | | | | | | | | | |
| <i>No defects recorded</i> | | | | | | | | | |
| Safety Inspection of A75 W, A751 & A77 Dumfries V1 on 07 March 2018 | | | | | | | | | |
| <i>No defects recorded</i> | | | | | | | | | |
| Safety Inspection of A75 W, A751 & A77 Dumfries V1 on 14 March 2018 | | | | | | | | | |
| <i>No defects recorded</i> | | | | | | | | | |
| Safety Inspection of A75 W, A751 & A77 Dumfries V1 on 21 March 2018 | | | | | | | | | |
| SW81-329803-235583944 | 258m | 0m | CARRIAGEWAY | Pothole (POTH) | CAT 1 | 22/03/2018 | Completed Defects | 21/03/2018 | A75 FAITH MISSION |
| Safety Inspection of A75 W, A751 & A77 Dumfries V1 on 28 March 2018 | | | | | | | | | |
| <i>No defects recorded</i> | | | | | | | | | |
| Safety Inspection of A75 W, A751 & A77 Dumfries V1 on 04 April 2018 | | | | | | | | | |
| <i>No defects recorded</i> | | | | | | | | | |
| Safety Inspection of A75 W, A751 & A77 Dumfries V1 on 11 April 2018 | | | | | | | | | |
| <i>No defects recorded</i> | | | | | | | | | |
| Safety Inspection of A75 W, A751 & A77 Dumfries V1 on 18 April 2018 | | | | | | | | | |
| <i>No defects recorded</i> | | | | | | | | | |
| Safety Inspection of A75 W, A751 & A77 Dumfries V1 on 25 April 2018 | | | | | | | | | |
| <i>No defects recorded</i> | | | | | | | | | |
| Safety Inspection of A75 Cardoness - Stranraer, A77, A751 on 02 May 2018 | | | | | | | | | |
| <i>No defects recorded</i> | | | | | | | | | |
| Safety Inspection of A75 Cardoness - Stranraer, A77, A751 on 09 May 2018 | | | | | | | | | |
| <i>No defects recorded</i> | | | | | | | | | |
| Safety Inspection of A75 Cardoness - Stranraer, A77, A751 on 16 May 2018 | | | | | | | | | |
| <i>No defects recorded</i> | | | | | | | | | |
| Safety Inspection of A75 Cardoness - Stranraer, A77, A751 on 23 May 2018 | | | | | | | | | |
| <i>No defects recorded</i> | | | | | | | | | |
| Safety Inspection of A75 Cardoness - Stranraer, A77, A751 on 30 May 2018 | | | | | | | | | |
| <i>No defects recorded</i> | | | | | | | | | |
| Safety Inspection of A75 Cardoness - Stranraer, A77, A751 on 06 June 2018 | | | | | | | | | |
| <i>No defects recorded</i> | | | | | | | | | |
| Safety Inspection of A75 Cardoness - Stranraer, A77, A751 on 13 June 2018 | | | | | | | | | |
| <i>No defects recorded</i> | | | | | | | | | |
| Safety Inspection of A75 Cardoness - Stranraer, A77, A751 on 20 June 2018 | | | | | | | | | |
| <i>No defects recorded</i> | | | | | | | | | |
| Safety Inspection of A75 Cardoness - Stranraer, A77, A751 on 27 June 2018 | | | | | | | | | |
| <i>No defects recorded</i> | | | | | | | | | |
| Safety Inspection of A75 Cardoness - Stranraer, A77, A751 on 04 July 2018 | | | | | | | | | |
| <i>No defects recorded</i> | | | | | | | | | |
| Safety Inspection of A75 Cardoness - Stranraer, A77, A751 on 11 July 2018 | | | | | | | | | |
| <i>No defects recorded</i> | | | | | | | | | |
| Safety Inspection of A75 Cardoness - Stranraer, A77, A751 on 18 July 2018 | | | | | | | | | |
| <i>No defects recorded</i> | | | | | | | | | |
| Safety Inspection of A75 Cardoness - Stranraer, A77, A751 on 25 July 2018 | | | | | | | | | |
| <i>No defects recorded</i> | | | | | | | | | |
| Safety Inspection of A75 Cardoness - Stranraer, A77, A751 on 01 August 2018 | | | | | | | | | |
| <i>No defects recorded</i> | | | | | | | | | |
| Safety Inspection of A75 Cardoness - Stranraer, A77, A751 on 08 August 2018 | | | | | | | | | |
| <i>No defects recorded</i> | | | | | | | | | |
| Safety Inspection of A75 Cardoness - Stranraer, A77, A751 on 15 August 2018 | | | | | | | | | |
| <i>No defects recorded</i> | | | | | | | | | |
| Safety Inspection of A75 Cardoness - Stranraer, A77, A751 on 22 August 2018 | | | | | | | | | |
| SW79-396805-235960869 | 761m | 0m | CARRIAGEWAY | Pothole (POTH) | CAT 1 | 23/08/2018 | Completed Defects | 22/08/2018 | A75 E/B C/WAY 80M E OF HAZELGREEN |
| SW79-396805-235960870 | 774m | 0m | CARRIAGEWAY | Pothole (POTH) | CAT 1 | 23/08/2018 | Completed Defects | 22/08/2018 | A75 E/B C/WAY 80M E OF HAZELGREEN. |
| Safety Inspection of A75 Cardoness - Stranraer, A77, A751 on 29 August 2018 | | | | | | | | | |
| SW79-400022-235960868 | 770m | 0m | CARRIAGEWAY | Pothole | CAT 1 | 30/08/2018 | Completed | 29/08/2018 | A75 E/B C/WAY APPROX 500M |

| | | | | (POTH) | | | Defects | | E OF BLACKPARK FARM |
|---|--------|----|---------------|---------------------------------------|-------|------------|-------------------|------------|---|
| SW79-40022-235960869 | 761m | 0m | CARRIAGEWAY | Pothole (POTH) | CAT 1 | 30/08/2018 | Completed Defects | 29/08/2018 | A75 E/B C/WAY APPROX 500M E OF BLACKPARK FARM |
| Safety Inspection of A75 Cardoness - Stranraer, A77, A751 on 05 September 2018 | | | | | | | | | |
| No defects recorded | | | | | | | | | |
| Safety Inspection of A75 Cardoness - Stranraer, A77, A751 on 12 September 2018 | | | | | | | | | |
| No defects recorded | | | | | | | | | |
| Safety Inspection of A75 Cardoness - Stranraer, A77, A751 on 19 September 2018 | | | | | | | | | |
| No defects recorded | | | | | | | | | |
| Safety Inspection of A75 Cardoness - Stranraer, A77, A751 on 26 September 2018 | | | | | | | | | |
| No defects recorded | | | | | | | | | |
| Safety Inspection of A75 Cardoness - Stranraer, A77, A751 on 03 October 2018 | | | | | | | | | |
| No defects recorded | | | | | | | | | |
| Safety Inspection of A75 Cardoness - Stranraer, A77, A751 on 10 October 2018 | | | | | | | | | |
| No defects recorded | | | | | | | | | |
| Safety Inspection of A75 Cardoness - Stranraer, A77, A751 on 17 October 2018 | | | | | | | | | |
| No defects recorded | | | | | | | | | |
| Safety Inspection of A75 Cardoness - Stranraer, A77, A751 on 24 October 2018 | | | | | | | | | |
| No defects recorded | | | | | | | | | |
| Safety Inspection of A75 Cardoness - Stranraer, A77, A751 on 31 October 2018 | | | | | | | | | |
| No defects recorded | | | | | | | | | |
| Safety Inspection of A75 Cardoness - Stranraer, A77, A751 on 07 November 2018 | | | | | | | | | |
| No defects recorded | | | | | | | | | |
| Safety Inspection of A75 Cardoness - Stranraer, A77, A751 on 14 November 2018 | | | | | | | | | |
| No defects recorded | | | | | | | | | |
| Safety Inspection of A75 Cardoness - Stranraer, A77, A751 on 21 November 2018 | | | | | | | | | |
| No defects recorded | | | | | | | | | |
| Safety Inspection of A75 Cardoness - Stranraer, A77, A751 on 28 November 2018 | | | | | | | | | |
| No defects recorded | | | | | | | | | |
| Safety Inspection of A75 Cardoness - Stranraer, A77, A751 on 05 December 2018 | | | | | | | | | |
| SW79-427168-236234669 | 154m | 0m | TRAFFIC_SIGNS | Physical condition of fittings (COFT) | CAT 1 | 06/12/2018 | Completed Defects | 05/12/2018 | A75 E/B VERGE AT KNOCKBREX |
| Safety Inspection of A75 Cardoness - Stranraer, A77, A751 on 12 December 2018 | | | | | | | | | |
| No defects recorded | | | | | | | | | |
| Safety Inspection of A75 Cardoness - Stranraer, A77, A751 on 19 December 2018 | | | | | | | | | |
| SW79-427501-236264627 | 255m | 0m | CARRIAGEWAY | Pothole VIAFIX (POTV) | CAT 1 | 20/12/2018 | Completed Defects | 19/12/2018 | A75 E/B C/WAY 100M E OF WEST KNOCKBREX FARM |
| Safety Inspection of A75 Cardoness - Stranraer, A77, A751 on 24 December 2018 | | | | | | | | | |
| No defects recorded | | | | | | | | | |
| Safety Inspection of A75 Cardoness - Stranraer, A77, A751 on 31 December 2018 | | | | | | | | | |
| No defects recorded | | | | | | | | | |
| Safety Inspection of A75 Cardoness - Stranraer, A77, A751 on 07 January 2019 | | | | | | | | | |
| No defects recorded | | | | | | | | | |
| Safety Inspection of A75 Cardoness - Stranraer, A77, A751 on 09 January 2019 | | | | | | | | | |
| SW79-428019-236271213 | 19m | 0m | CARRIAGEWAY | Pothole VIAFIX (POTV) | CAT 1 | 10/01/2019 | Completed Defects | 09/01/2019 | A75 E/B C/WAY @ EAST KNOCKBREX JCT |
| Safety Inspection of A75 Cardoness - Stranraer, A77, A751 on 16 January 2019 | | | | | | | | | |
| No defects recorded | | | | | | | | | |
| Safety Inspection of A75 Cardoness - Stranraer, A77, A751 on 23 January 2019 | | | | | | | | | |
| No defects recorded | | | | | | | | | |
| Safety Inspection of A75 Cardoness - Stranraer, A77, A751 on 30 January 2019 | | | | | | | | | |
| No defects recorded | | | | | | | | | |
| Safety Inspection of A75 Cardoness - Stranraer, A77, A751 on 06 February 2019 | | | | | | | | | |
| SW79-429413-236310248 | 757m | 0m | CARRIAGEWAY | Pothole VIAFIX (POTV) | CAT 1 | 07/02/2019 | Completed Defects | 06/02/2019 | A75 E/B C/WAY @ HAZELGREEN |
| SW79-429413-236310250 | 763m | 0m | CARRIAGEWAY | Pothole VIAFIX (POTV) | CAT 1 | 07/02/2019 | Completed Defects | 06/02/2019 | A75 E/B C/WAY @ HAZELGREEN |
| SW79-429413-236310252 | 1,340m | 0m | CARRIAGEWAY | Pothole VIAFIX (POTV) | CAT 1 | 07/02/2019 | Completed Defects | 06/02/2019 | A75 W/B C/WAY @ HERRON CROFT |
| SW79-429413-236310246 | 771m | 0m | CARRIAGEWAY | Pothole VIAFIX (POTV) | CAT 1 | 07/02/2019 | Completed Defects | 06/02/2019 | A75 E/B C/WAY @ HAZELGREEN |

| | | | | | | | | | |
|--|--------|----|-------------|--------------------------|---------|------------|-------------------|------------|---------------------------------------|
| SW79-429413-236310247 | 757m | 0m | CARRIAGEWAY | Pothole VIAFIX (POTV) | CAT 1 | 07/02/2019 | Completed Defects | 06/02/2019 | A75 E/B C/WAY @ HAZELGREEN |
| SW79-429413-236310249 | 760m | 0m | CARRIAGEWAY | Pothole VIAFIX (POTV) | CAT 1 | 07/02/2019 | Completed Defects | 06/02/2019 | A75 E/B C/WAY @ HAZELGREEN |
| SW79-429413-236310251 | 1,333m | 0m | CARRIAGEWAY | Pothole VIAFIX (POTV) | CAT 1 | 07/02/2019 | Completed Defects | 06/02/2019 | A75 W/B C/WAY @ HERRON CROFT FARM |
| Safety Inspection of A75 Cardoness - Stranraer, A77, A751 on 13 February 2019 | | | | | | | | | |
| <i>No defects recorded</i> | | | | | | | | | |
| Safety Inspection of A75 Cardoness - Stranraer, A77, A751 on 20 February 2019 | | | | | | | | | |
| SW79-432751-236331111 | 768m | 0m | CARRIAGEWAY | Pothole VIAFIX (POTV) | CAT 1 | 21/02/2019 | Completed Defects | 20/02/2019 | A75 E/B C/WAY 100M EAST OF HAZELGREEN |
| SW79-432751-236331112 | 745m | 0m | CARRIAGEWAY | Pothole VIAFIX (POTV) | CAT 1 | 21/02/2019 | Completed Defects | 20/02/2019 | A75 E/B C/WAY 100M EAST OF HAZELGREEN |
| Safety Inspection of A75 Cardoness - Stranraer, A77, A751 on 27 February 2019 | | | | | | | | | |
| SW79-436095-236334123 | 92m | 0m | CARRIAGEWAY | Detritus / Refuse (DETR) | 3RD PTY | 28/02/2019 | Completed Defects | 27/02/2019 | A75 W/B LAYBY WEST OF NEWTON STEWART |

11570/69 : JUNCTION BLACKHILL CROFT TO B735 JUNCTION

| | | | | | | | | | |
|--|------|----|-------------|----------------|-------|------------|-------------------|------------|---------------------------|
| Safety Inspection of A75 W, A751 & A77 Dumfries V1 on 08 March 2017 | | | | | | | | | |
| <i>No defects recorded</i> | | | | | | | | | |
| Safety Inspection of A75 W, A751 & A77 Dumfries V1 on 15 March 2017 | | | | | | | | | |
| <i>No defects recorded</i> | | | | | | | | | |
| Safety Inspection of A75 W, A751 & A77 Dumfries V1 on 22 March 2017 | | | | | | | | | |
| <i>No defects recorded</i> | | | | | | | | | |
| Safety Inspection of A75 W, A751 & A77 Dumfries V1 on 29 March 2017 | | | | | | | | | |
| <i>No defects recorded</i> | | | | | | | | | |
| Safety Inspection of A75 W, A751 & A77 Dumfries V1 on 05 April 2017 | | | | | | | | | |
| <i>No defects recorded</i> | | | | | | | | | |
| Safety Inspection of A75 W, A751 & A77 Dumfries V1 on 12 April 2017 | | | | | | | | | |
| <i>No defects recorded</i> | | | | | | | | | |
| Safety Inspection of A75 W, A751 & A77 Dumfries V1 on 19 April 2017 | | | | | | | | | |
| <i>No defects recorded</i> | | | | | | | | | |
| Safety Inspection of A75 W, A751 & A77 Dumfries V1 on 26 April 2017 | | | | | | | | | |
| SW81-264914-235104514 | 853m | 0m | CARRIAGEWAY | Pothole (POTH) | CAT 1 | 24/05/2017 | Completed Defects | 19/05/2017 | A75 EB CW 100M W G/SMITHY |
| Safety Inspection of A75 W, A751 & A77 Dumfries V1 on 03 May 2017 | | | | | | | | | |
| <i>No defects recorded</i> | | | | | | | | | |
| Safety Inspection of A75 W, A751 & A77 Dumfries V1 on 10 May 2017 | | | | | | | | | |
| <i>No defects recorded</i> | | | | | | | | | |
| Safety Inspection of A75 W, A751 & A77 Dumfries V1 on 17 May 2017 | | | | | | | | | |
| <i>No defects recorded</i> | | | | | | | | | |
| Safety Inspection of A75 W, A751 & A77 Dumfries V1 on 24 May 2017 | | | | | | | | | |
| <i>No defects recorded</i> | | | | | | | | | |
| Safety Inspection of A75 W, A751 & A77 Dumfries V1 on 31 May 2017 | | | | | | | | | |
| <i>No defects recorded</i> | | | | | | | | | |
| Safety Inspection of A75 W, A751 & A77 Dumfries V1 on 07 June 2017 | | | | | | | | | |
| <i>No defects recorded</i> | | | | | | | | | |
| Safety Inspection of A75 W, A751 & A77 Dumfries V1 on 14 June 2017 | | | | | | | | | |
| <i>No defects recorded</i> | | | | | | | | | |
| Safety Inspection of A75 W, A751 & A77 Dumfries V1 on 21 June 2017 | | | | | | | | | |
| <i>No defects recorded</i> | | | | | | | | | |
| Safety Inspection of A75 W, A751 & A77 Dumfries V1 on 28 June 2017 | | | | | | | | | |
| <i>No defects recorded</i> | | | | | | | | | |
| Safety Inspection of A75 W, A751 & A77 Dumfries V1 on 05 July 2017 | | | | | | | | | |
| <i>No defects recorded</i> | | | | | | | | | |
| Safety Inspection of A75 W, A751 & A77 Dumfries V1 on 12 July 2017 | | | | | | | | | |
| <i>No defects recorded</i> | | | | | | | | | |
| Safety Inspection of A75 W, A751 & A77 Dumfries V1 on 19 July 2017 | | | | | | | | | |
| <i>No defects recorded</i> | | | | | | | | | |
| Safety Inspection of A75 W, A751 & A77 Dumfries V1 on 26 July 2017 | | | | | | | | | |
| <i>No defects recorded</i> | | | | | | | | | |

| | | | | | | | | | |
|--|------|----|---------------|----------------------|-------|------------|-------------------|------------|--|
| Safety Inspection of A75 W, A751 & A77 Dumfries V1 on 02 August 2017 | | | | | | | | | |
| SW81-282905-235289830 | 249m | 0m | TRAFFIC_SIGNS | Obscured sign (OBSG) | CAT 1 | 03/08/2017 | Completed Defects | 02/08/2017 | A75 EB VERGE 500M W CROSSING |
| Safety Inspection of A75 W, A751 & A77 Dumfries V1 on 09 August 2017 | | | | | | | | | |
| <i>No defects recorded</i> | | | | | | | | | |
| Safety Inspection of A75 W, A751 & A77 Dumfries V1 on 16 August 2017 | | | | | | | | | |
| <i>No defects recorded</i> | | | | | | | | | |
| Safety Inspection of A75 W, A751 & A77 Dumfries V1 on 23 August 2017 | | | | | | | | | |
| <i>No defects recorded</i> | | | | | | | | | |
| Safety Inspection of A75 W, A751 & A77 Dumfries V1 on 30 August 2017 | | | | | | | | | |
| <i>No defects recorded</i> | | | | | | | | | |
| Safety Inspection of A75 W, A751 & A77 Dumfries V1 on 06 September 2017 | | | | | | | | | |
| SW81-290594-235348237 | 776m | 0m | CARRIAGEWAY | Pothole (POTH) | CAT 1 | 04/10/2017 | Completed Defects | 04/10/2017 | A75 EB CW 50M W GLASNICK SMITHY |
| Safety Inspection of A75 W, A751 & A77 Dumfries V1 on 13 September 2017 | | | | | | | | | |
| SW81-300876-235372289 | 680m | 0m | CARRIAGEWAY | Pothole (POTH) | CAT 1 | 11/10/2017 | Completed Defects | 07/10/2017 | A75 EB CW 50M E GLASNICK SMITHY |
| Safety Inspection of A75 W, A751 & A77 Dumfries V1 on 20 September 2017 | | | | | | | | | |
| <i>No defects recorded</i> | | | | | | | | | |
| Safety Inspection of A75 W, A751 & A77 Dumfries V1 on 27 September 2017 | | | | | | | | | |
| <i>No defects recorded</i> | | | | | | | | | |
| Safety Inspection of A75 W, A751 & A77 Dumfries V1 on 04 October 2017 | | | | | | | | | |
| <i>No defects recorded</i> | | | | | | | | | |
| Safety Inspection of A75 W, A751 & A77 Dumfries V1 on 11 October 2017 | | | | | | | | | |
| <i>No defects recorded</i> | | | | | | | | | |
| Safety Inspection of A75 W, A751 & A77 Dumfries V1 on 18 October 2017 | | | | | | | | | |
| <i>No defects recorded</i> | | | | | | | | | |
| Safety Inspection of A75 W, A751 & A77 Dumfries V1 on 25 October 2017 | | | | | | | | | |
| <i>No defects recorded</i> | | | | | | | | | |
| Safety Inspection of A75 W, A751 & A77 Dumfries V1 on 01 November 2017 | | | | | | | | | |
| <i>No defects recorded</i> | | | | | | | | | |
| Safety Inspection of A75 W, A751 & A77 Dumfries V1 on 08 November 2017 | | | | | | | | | |
| <i>No defects recorded</i> | | | | | | | | | |
| Safety Inspection of A75 W, A751 & A77 Dumfries V1 on 15 November 2017 | | | | | | | | | |
| <i>No defects recorded</i> | | | | | | | | | |
| Safety Inspection of A75 W, A751 & A77 Dumfries V1 on 22 November 2017 | | | | | | | | | |
| <i>No defects recorded</i> | | | | | | | | | |
| Safety Inspection of A75 W, A751 & A77 Dumfries V1 on 29 November 2017 | | | | | | | | | |
| <i>No defects recorded</i> | | | | | | | | | |
| Safety Inspection of A75 W, A751 & A77 Dumfries V1 on 06 December 2017 | | | | | | | | | |
| <i>No defects recorded</i> | | | | | | | | | |
| Safety Inspection of A75 W, A751 & A77 Dumfries V1 on 13 December 2017 | | | | | | | | | |
| <i>No defects recorded</i> | | | | | | | | | |
| Safety Inspection of A75 W, A751 & A77 Dumfries V1 on 20 December 2017 | | | | | | | | | |
| <i>No defects recorded</i> | | | | | | | | | |
| Safety Inspection of A75 W, A751 & A77 Dumfries V1 on 27 December 2017 | | | | | | | | | |
| SW81-317125-235512855 | 20m | 0m | CARRIAGEWAY | Pothole (POTH) | CAT 1 | 24/01/2018 | Completed Defects | 12/01/2018 | A75 E/B C/WAY @ THE CROSSINGS |
| Safety Inspection of A75 W, A751 & A77 Dumfries V1 on 03 January 2018 | | | | | | | | | |
| <i>No defects recorded</i> | | | | | | | | | |
| Safety Inspection of A75 W, A751 & A77 Dumfries V1 on 10 January 2018 | | | | | | | | | |
| SW81-317457-235518233 | 794m | 0m | CARRIAGEWAY | Pothole (POTH) | CAT 1 | 07/02/2018 | Completed Defects | 30/01/2018 | A75 E/B C/WAY @ HOUSE ON STILTS |
| SW81-317457-235518232 | 887m | 0m | CARRIAGEWAY | Pothole (POTH) | CAT 1 | 07/02/2018 | Completed Defects | 30/01/2018 | A75 E/B C/WAY 100M WEST OF HOUSE ON THE STILTS |
| SW81-317457-235518234 | 451m | 0m | CARRIAGEWAY | Pothole (POTH) | CAT 1 | 07/02/2018 | Completed Defects | 10/01/2018 | A75 E/B C/WAY 300M EAST OF HOUSE ON STILTS |
| Safety Inspection of A75 W, A751 & A77 Dumfries V1 on 17 January 2018 | | | | | | | | | |
| <i>No defects recorded</i> | | | | | | | | | |
| Safety Inspection of A75 W, A751 & A77 Dumfries V1 on 24 January 2018 | | | | | | | | | |
| <i>No defects recorded</i> | | | | | | | | | |
| Safety Inspection of A75 W, A751 & A77 Dumfries V1 on 31 January 2018 | | | | | | | | | |

| | | | | | | | | | |
|-----------------------|--------|----|-------------|-------------------|-------|------------|----------------------|------------|---|
| SW81-318117-235531579 | 1,137m | 0m | CARRIAGEWAY | Pothole (POTH) | CAT 1 | 28/02/2018 | Completed Defects | 01/02/2018 | A75 W/B C/WAY 600M WEST OF BLACKHILL CROFT |
|-----------------------|--------|----|-------------|-------------------|-------|------------|----------------------|------------|---|

Safety Inspection of A75 W, A751 & A77 Dumfries V1 on 07 February 2018

No defects recorded

Safety Inspection of A75 W, A751 & A77 Dumfries V1 on 14 February 2018

No defects recorded

Safety Inspection of A75 W, A751 & A77 Dumfries V1 on 21 February 2018

No defects recorded

Safety Inspection of A75 W, A751 & A77 Dumfries V1 on 28 February 2018

| | | | | | | | | | |
|-----------------------|------|----|-------------|-------------------|-------|------------|----------------------|------------|------------------------|
| SW81-323658-235549975 | 856m | 0m | CARRIAGEWAY | Pothole (POTH) | CAT 1 | 01/03/2018 | Completed Defects | 28/02/2018 | A75 NR HOUSE ON STILTS |
|-----------------------|------|----|-------------|-------------------|-------|------------|----------------------|------------|------------------------|

Safety Inspection of A75 W, A751 & A77 Dumfries V1 on 07 March 2018

| | | | | | | | | | |
|-----------------------|------|----|-------------|-------------------|-------|------------|----------------------|------------|------------------------|
| SW81-325796-235549999 | 892m | 0m | CARRIAGEWAY | Pothole (POTH) | CAT 1 | 08/03/2018 | Completed Defects | 07/03/2018 | A75 NR HOUSE ON STILTS |
|-----------------------|------|----|-------------|-------------------|-------|------------|----------------------|------------|------------------------|

| | | | | | | | | | |
|-----------------------|------|----|-------------|-------------------|-------|------------|----------------------|------------|------------------------|
| SW81-325796-235549998 | 905m | 0m | CARRIAGEWAY | Pothole (POTH) | CAT 1 | 08/03/2018 | Completed Defects | 07/03/2018 | A75 NR HOUSE ON STILTS |
|-----------------------|------|----|-------------|-------------------|-------|------------|----------------------|------------|------------------------|

Safety Inspection of A75 W, A751 & A77 Dumfries V1 on 14 March 2018

No defects recorded

Safety Inspection of A75 W, A751 & A77 Dumfries V1 on 21 March 2018

No defects recorded

Safety Inspection of A75 W, A751 & A77 Dumfries V1 on 28 March 2018

No defects recorded

Safety Inspection of A75 W, A751 & A77 Dumfries V1 on 04 April 2018

No defects recorded

Safety Inspection of A75 W, A751 & A77 Dumfries V1 on 11 April 2018

No defects recorded

Safety Inspection of A75 W, A751 & A77 Dumfries V1 on 18 April 2018

No defects recorded

Safety Inspection of A75 W, A751 & A77 Dumfries V1 on 25 April 2018

No defects recorded

Safety Inspection of A75 Cardoness - Stranraer, A77, A751 on 02 May 2018

No defects recorded

Safety Inspection of A75 Cardoness - Stranraer, A77, A751 on 09 May 2018

No defects recorded

Safety Inspection of A75 Cardoness - Stranraer, A77, A751 on 16 May 2018

No defects recorded

Safety Inspection of A75 Cardoness - Stranraer, A77, A751 on 23 May 2018

No defects recorded

Safety Inspection of A75 Cardoness - Stranraer, A77, A751 on 30 May 2018

No defects recorded

Safety Inspection of A75 Cardoness - Stranraer, A77, A751 on 06 June 2018

No defects recorded

Safety Inspection of A75 Cardoness - Stranraer, A77, A751 on 13 June 2018

No defects recorded

Safety Inspection of A75 Cardoness - Stranraer, A77, A751 on 20 June 2018

No defects recorded

Safety Inspection of A75 Cardoness - Stranraer, A77, A751 on 27 June 2018

No defects recorded

Safety Inspection of A75 Cardoness - Stranraer, A77, A751 on 04 July 2018

No defects recorded

Safety Inspection of A75 Cardoness - Stranraer, A77, A751 on 11 July 2018

No defects recorded

Safety Inspection of A75 Cardoness - Stranraer, A77, A751 on 18 July 2018

No defects recorded

Safety Inspection of A75 Cardoness - Stranraer, A77, A751 on 25 July 2018

No defects recorded

Safety Inspection of A75 Cardoness - Stranraer, A77, A751 on 01 August 2018

No defects recorded

Safety Inspection of A75 Cardoness - Stranraer, A77, A751 on 08 August 2018

No defects recorded

Safety Inspection of A75 Cardoness - Stranraer, A77, A751 on 15 August 2018

No defects recorded

Safety Inspection of A75 Cardoness - Stranraer, A77, A751 on 22 August 2018

No defects recorded

Safety Inspection of A75 Cardoness - Stranraer, A77, A751 on 29 August 2018

No defects recorded

Safety Inspection of A75 Cardoness - Stranraer, A77, A751 on 05 September 2018

No defects recorded

Safety Inspection of A75 Cardoness - Stranraer, A77, A751 on 12 September 2018

No defects recorded

Safety Inspection of A75 Cardoness - Stranraer, A77, A751 on 19 September 2018

No defects recorded

Safety Inspection of A75 Cardoness - Stranraer, A77, A751 on 26 September 2018

No defects recorded

Safety Inspection of A75 Cardoness - Stranraer, A77, A751 on 03 October 2018

No defects recorded

Safety Inspection of A75 Cardoness - Stranraer, A77, A751 on 10 October 2018

No defects recorded

Safety Inspection of A75 Cardoness - Stranraer, A77, A751 on 17 October 2018

No defects recorded

Safety Inspection of A75 Cardoness - Stranraer, A77, A751 on 24 October 2018

No defects recorded

Safety Inspection of A75 Cardoness - Stranraer, A77, A751 on 31 October 2018

No defects recorded

Safety Inspection of A75 Cardoness - Stranraer, A77, A751 on 07 November 2018

No defects recorded

Safety Inspection of A75 Cardoness - Stranraer, A77, A751 on 14 November 2018

No defects recorded

Safety Inspection of A75 Cardoness - Stranraer, A77, A751 on 21 November 2018

No defects recorded

Safety Inspection of A75 Cardoness - Stranraer, A77, A751 on 28 November 2018

No defects recorded

Safety Inspection of A75 Cardoness - Stranraer, A77, A751 on 05 December 2018

No defects recorded

Safety Inspection of A75 Cardoness - Stranraer, A77, A751 on 12 December 2018

No defects recorded

Safety Inspection of A75 Cardoness - Stranraer, A77, A751 on 19 December 2018

No defects recorded

Safety Inspection of A75 Cardoness - Stranraer, A77, A751 on 24 December 2018

No defects recorded

Safety Inspection of A75 Cardoness - Stranraer, A77, A751 on 31 December 2018

No defects recorded

Safety Inspection of A75 Cardoness - Stranraer, A77, A751 on 07 January 2019

No defects recorded

Safety Inspection of A75 Cardoness - Stranraer, A77, A751 on 09 January 2019

No defects recorded

Safety Inspection of A75 Cardoness - Stranraer, A77, A751 on 16 January 2019

No defects recorded

Safety Inspection of A75 Cardoness - Stranraer, A77, A751 on 23 January 2019

No defects recorded

Safety Inspection of A75 Cardoness - Stranraer, A77, A751 on 30 January 2019

No defects recorded

Safety Inspection of A75 Cardoness - Stranraer, A77, A751 on 06 February 2019

No defects recorded

Safety Inspection of A75 Cardoness - Stranraer, A77, A751 on 13 February 2019

No defects recorded

Safety Inspection of A75 Cardoness - Stranraer, A77, A751 on 20 February 2019

No defects recorded

Safety Inspection of A75 Cardoness - Stranraer, A77, A751 on 27 February 2019

| | | | | | | | | | |
|-----------------------|--------|----|---------------|-----------------------------------|-------|------------|-------------------------|------------|--------------------------------|
| SW79-436095-236334122 | 2,212m | 0m | TRAFFIC_SIGNS | Physical condition of post (COPT) | CAT 1 | 27/03/2019 | Awaiting CCMS Permanent | 01/01/9999 | A75 W/B VERGE @ SHENNANTON JCT |
|-----------------------|--------|----|---------------|-----------------------------------|-------|------------|-------------------------|------------|--------------------------------|

11567/17 : NEWTON STEWART RBT TO END OF 3-LANE

Safety Inspection of A75 W, A751 & A77 Dumfries V1 on 08 March 2017

No defects recorded

Safety Inspection of A75 W, A751 & A77 Dumfries V1 on 15 March 2017

No defects recorded

Safety Inspection of A75 W, A751 & A77 Dumfries V1 on 22 March 2017

No defects recorded

Safety Inspection of A75 W, A751 & A77 Dumfries V1 on 29 March 2017

No defects recorded
Safety Inspection of A75 W, A751 & A77 Dumfries V1 on 05 April 2017

No defects recorded
Safety Inspection of A75 W, A751 & A77 Dumfries V1 on 12 April 2017

No defects recorded
Safety Inspection of A75 W, A751 & A77 Dumfries V1 on 19 April 2017

No defects recorded
Safety Inspection of A75 W, A751 & A77 Dumfries V1 on 26 April 2017

No defects recorded
Safety Inspection of A75 W, A751 & A77 Dumfries V1 on 03 May 2017

No defects recorded
Safety Inspection of A75 W, A751 & A77 Dumfries V1 on 10 May 2017

No defects recorded
Safety Inspection of A75 W, A751 & A77 Dumfries V1 on 17 May 2017

No defects recorded
Safety Inspection of A75 W, A751 & A77 Dumfries V1 on 24 May 2017

No defects recorded
Safety Inspection of A75 W, A751 & A77 Dumfries V1 on 31 May 2017

No defects recorded
Safety Inspection of A75 W, A751 & A77 Dumfries V1 on 07 June 2017

No defects recorded
Safety Inspection of A75 W, A751 & A77 Dumfries V1 on 14 June 2017

No defects recorded
Safety Inspection of A75 W, A751 & A77 Dumfries V1 on 21 June 2017

No defects recorded
Safety Inspection of A75 W, A751 & A77 Dumfries V1 on 28 June 2017

No defects recorded
Safety Inspection of A75 W, A751 & A77 Dumfries V1 on 05 July 2017

No defects recorded
Safety Inspection of A75 W, A751 & A77 Dumfries V1 on 12 July 2017

| | | | | | | | | | |
|-----------------------|------|----|-------------|-------------------|-------|------------|----------------------|------------|-------------------------|
| SW81-282338-235263738 | 275m | 0m | CARRIAGEWAY | Pothole (POTH) | CAT 1 | 09/08/2017 | Completed Defects | 01/08/2017 | A75 WB CW 500M W NS RBT |
|-----------------------|------|----|-------------|-------------------|-------|------------|----------------------|------------|-------------------------|

Safety Inspection of A75 W, A751 & A77 Dumfries V1 on 19 July 2017

No defects recorded
Safety Inspection of A75 W, A751 & A77 Dumfries V1 on 26 July 2017

No defects recorded
Safety Inspection of A75 W, A751 & A77 Dumfries V1 on 02 August 2017

No defects recorded
Safety Inspection of A75 W, A751 & A77 Dumfries V1 on 09 August 2017

No defects recorded
Safety Inspection of A75 W, A751 & A77 Dumfries V1 on 16 August 2017

No defects recorded
Safety Inspection of A75 W, A751 & A77 Dumfries V1 on 23 August 2017

No defects recorded
Safety Inspection of A75 W, A751 & A77 Dumfries V1 on 30 August 2017

No defects recorded
Safety Inspection of A75 W, A751 & A77 Dumfries V1 on 06 September 2017

No defects recorded
Safety Inspection of A75 W, A751 & A77 Dumfries V1 on 13 September 2017

No defects recorded
Safety Inspection of A75 W, A751 & A77 Dumfries V1 on 20 September 2017

No defects recorded
Safety Inspection of A75 W, A751 & A77 Dumfries V1 on 27 September 2017

No defects recorded
Safety Inspection of A75 W, A751 & A77 Dumfries V1 on 04 October 2017

No defects recorded
Safety Inspection of A75 W, A751 & A77 Dumfries V1 on 11 October 2017

No defects recorded
Safety Inspection of A75 W, A751 & A77 Dumfries V1 on 18 October 2017

No defects recorded
Safety Inspection of A75 W, A751 & A77 Dumfries V1 on 25 October 2017

No defects recorded
Safety Inspection of A75 W, A751 & A77 Dumfries V1 on 01 November 2017

No defects recorded
Safety Inspection of A75 W, A751 & A77 Dumfries V1 on 08 November 2017

No defects recorded
Safety Inspection of A75 W, A751 & A77 Dumfries V1 on 15 November 2017

No defects recorded

Safety Inspection of A75 W, A751 & A77 Dumfries V1 on 22 November 2017

No defects recorded

Safety Inspection of A75 W, A751 & A77 Dumfries V1 on 29 November 2017

No defects recorded

Safety Inspection of A75 W, A751 & A77 Dumfries V1 on 06 December 2017

No defects recorded

Safety Inspection of A75 W, A751 & A77 Dumfries V1 on 13 December 2017

| | | | | | | | | | |
|-----------------------|------|----|-------------|-------------------|-------|------------|----------------------|------------|---|
| SW81-316858-235496267 | 201m | 0m | CARRIAGEWAY | Pothole (POTH) | CAT 1 | 10/01/2018 | Completed Defects | 19/12/2017 | A75 LANE 1 NEWTON STEWART 2+1 600M EAST OF HOSPITAL |
|-----------------------|------|----|-------------|-------------------|-------|------------|----------------------|------------|---|

Safety Inspection of A75 W, A751 & A77 Dumfries V1 on 20 December 2017

No defects recorded

Safety Inspection of A75 W, A751 & A77 Dumfries V1 on 27 December 2017

No defects recorded

Safety Inspection of A75 W, A751 & A77 Dumfries V1 on 03 January 2018

No defects recorded

Safety Inspection of A75 W, A751 & A77 Dumfries V1 on 10 January 2018

No defects recorded

Safety Inspection of A75 W, A751 & A77 Dumfries V1 on 17 January 2018

No defects recorded

Safety Inspection of A75 W, A751 & A77 Dumfries V1 on 24 January 2018

No defects recorded

Safety Inspection of A75 W, A751 & A77 Dumfries V1 on 31 January 2018

No defects recorded

Safety Inspection of A75 W, A751 & A77 Dumfries V1 on 07 February 2018

No defects recorded

Safety Inspection of A75 W, A751 & A77 Dumfries V1 on 14 February 2018

No defects recorded

Safety Inspection of A75 W, A751 & A77 Dumfries V1 on 21 February 2018

No defects recorded

Safety Inspection of A75 W, A751 & A77 Dumfries V1 on 28 February 2018

No defects recorded

Safety Inspection of A75 W, A751 & A77 Dumfries V1 on 07 March 2018

No defects recorded

Safety Inspection of A75 W, A751 & A77 Dumfries V1 on 14 March 2018

No defects recorded

Safety Inspection of A75 W, A751 & A77 Dumfries V1 on 21 March 2018

No defects recorded

Safety Inspection of A75 W, A751 & A77 Dumfries V1 on 28 March 2018

No defects recorded

Safety Inspection of A75 W, A751 & A77 Dumfries V1 on 04 April 2018

No defects recorded

Safety Inspection of A75 W, A751 & A77 Dumfries V1 on 11 April 2018

No defects recorded

Safety Inspection of A75 W, A751 & A77 Dumfries V1 on 18 April 2018

No defects recorded

Safety Inspection of A75 W, A751 & A77 Dumfries V1 on 25 April 2018

No defects recorded

Safety Inspection of A75 Cardoness - Stranraer, A77, A751 on 02 May 2018

No defects recorded

Safety Inspection of A75 Cardoness - Stranraer, A77, A751 on 09 May 2018

No defects recorded

Safety Inspection of A75 Cardoness - Stranraer, A77, A751 on 16 May 2018

No defects recorded

Safety Inspection of A75 Cardoness - Stranraer, A77, A751 on 23 May 2018

No defects recorded

Safety Inspection of A75 Cardoness - Stranraer, A77, A751 on 30 May 2018

No defects recorded

Safety Inspection of A75 Cardoness - Stranraer, A77, A751 on 06 June 2018

No defects recorded

Safety Inspection of A75 Cardoness - Stranraer, A77, A751 on 13 June 2018

No defects recorded

Safety Inspection of A75 Cardoness - Stranraer, A77, A751 on 20 June 2018

No defects recorded

Safety Inspection of A75 Cardoness - Stranraer, A77, A751 on 27 June 2018

No defects recorded

Safety Inspection of A75 Cardoness - Stranraer, A77, A751 on 04 July 2018

No defects recorded

Safety Inspection of A75 Cardoness - Stranraer, A77, A751 on 11 July 2018

No defects recorded

Safety Inspection of A75 Cardoness - Stranraer, A77, A751 on 18 July 2018

No defects recorded

Safety Inspection of A75 Cardoness - Stranraer, A77, A751 on 25 July 2018

No defects recorded

Safety Inspection of A75 Cardoness - Stranraer, A77, A751 on 01 August 2018

No defects recorded

Safety Inspection of A75 Cardoness - Stranraer, A77, A751 on 08 August 2018

No defects recorded

Safety Inspection of A75 Cardoness - Stranraer, A77, A751 on 15 August 2018

No defects recorded

Safety Inspection of A75 Cardoness - Stranraer, A77, A751 on 22 August 2018

No defects recorded

Safety Inspection of A75 Cardoness - Stranraer, A77, A751 on 29 August 2018

No defects recorded

Safety Inspection of A75 Cardoness - Stranraer, A77, A751 on 05 September 2018

No defects recorded

Safety Inspection of A75 Cardoness - Stranraer, A77, A751 on 12 September 2018

No defects recorded

Safety Inspection of A75 Cardoness - Stranraer, A77, A751 on 19 September 2018

No defects recorded

Safety Inspection of A75 Cardoness - Stranraer, A77, A751 on 26 September 2018

No defects recorded

Safety Inspection of A75 Cardoness - Stranraer, A77, A751 on 03 October 2018

No defects recorded

Safety Inspection of A75 Cardoness - Stranraer, A77, A751 on 10 October 2018

No defects recorded

Safety Inspection of A75 Cardoness - Stranraer, A77, A751 on 17 October 2018

No defects recorded

Safety Inspection of A75 Cardoness - Stranraer, A77, A751 on 24 October 2018

No defects recorded

Safety Inspection of A75 Cardoness - Stranraer, A77, A751 on 31 October 2018

No defects recorded

Safety Inspection of A75 Cardoness - Stranraer, A77, A751 on 07 November 2018

No defects recorded

Safety Inspection of A75 Cardoness - Stranraer, A77, A751 on 14 November 2018

No defects recorded

Safety Inspection of A75 Cardoness - Stranraer, A77, A751 on 21 November 2018

No defects recorded

Safety Inspection of A75 Cardoness - Stranraer, A77, A751 on 28 November 2018

No defects recorded

Safety Inspection of A75 Cardoness - Stranraer, A77, A751 on 05 December 2018

| | | | | | | | | | |
|-----------------------|------|----|---------------|---------------------------------------|-------|------------|-------------------|------------|--|
| SW79-427168-236234670 | 121m | 0m | TRAFFIC_SIGNS | Physical condition of fittings (COFT) | CAT 1 | 06/12/2018 | Completed Defects | 05/12/2018 | A75 E/B VERGE 100M W OF NEWTON STEWART RBT |
|-----------------------|------|----|---------------|---------------------------------------|-------|------------|-------------------|------------|--|

Safety Inspection of A75 Cardoness - Stranraer, A77, A751 on 12 December 2018

No defects recorded

Safety Inspection of A75 Cardoness - Stranraer, A77, A751 on 19 December 2018

No defects recorded

Safety Inspection of A75 Cardoness - Stranraer, A77, A751 on 24 December 2018

No defects recorded

Safety Inspection of A75 Cardoness - Stranraer, A77, A751 on 31 December 2018

No defects recorded

Safety Inspection of A75 Cardoness - Stranraer, A77, A751 on 07 January 2019

No defects recorded

Safety Inspection of A75 Cardoness - Stranraer, A77, A751 on 09 January 2019

No defects recorded

Safety Inspection of A75 Cardoness - Stranraer, A77, A751 on 16 January 2019

No defects recorded

Safety Inspection of A75 Cardoness - Stranraer, A77, A751 on 23 January 2019

No defects recorded

Safety Inspection of A75 Cardoness - Stranraer, A77, A751 on 30 January 2019

No defects recorded

Safety Inspection of A75 Cardoness - Stranraer, A77, A751 on 06 February 2019

No defects recorded

Safety Inspection of A75 Cardoness - Stranraer, A77, A751 on 13 February 2019

No defects recorded

Safety Inspection of A75 Cardoness - Stranraer, A77, A751 on 20 February 2019

No defects recorded

Safety Inspection of A75 Cardoness - Stranraer, A77, A751 on 27 February 2019

No defects recorded

11567/64 : END OF 3 LANE TO B7079 JCT

Safety Inspection of A75 W, A751 & A77 Dumfries V1 on 08 March 2017

No defects recorded

Safety Inspection of A75 W, A751 & A77 Dumfries V1 on 15 March 2017

No defects recorded

Safety Inspection of A75 W, A751 & A77 Dumfries V1 on 22 March 2017

No defects recorded

Safety Inspection of A75 W, A751 & A77 Dumfries V1 on 29 March 2017

No defects recorded

Safety Inspection of A75 W, A751 & A77 Dumfries V1 on 05 April 2017

No defects recorded

Safety Inspection of A75 W, A751 & A77 Dumfries V1 on 12 April 2017

No defects recorded

Safety Inspection of A75 W, A751 & A77 Dumfries V1 on 19 April 2017

No defects recorded

Safety Inspection of A75 W, A751 & A77 Dumfries V1 on 26 April 2017

No defects recorded

Safety Inspection of A75 W, A751 & A77 Dumfries V1 on 03 May 2017

No defects recorded

Safety Inspection of A75 W, A751 & A77 Dumfries V1 on 10 May 2017

No defects recorded

Safety Inspection of A75 W, A751 & A77 Dumfries V1 on 17 May 2017

No defects recorded

Safety Inspection of A75 W, A751 & A77 Dumfries V1 on 24 May 2017

No defects recorded

Safety Inspection of A75 W, A751 & A77 Dumfries V1 on 31 May 2017

No defects recorded

Safety Inspection of A75 W, A751 & A77 Dumfries V1 on 07 June 2017

No defects recorded

Safety Inspection of A75 W, A751 & A77 Dumfries V1 on 14 June 2017

No defects recorded

Safety Inspection of A75 W, A751 & A77 Dumfries V1 on 21 June 2017

No defects recorded

Safety Inspection of A75 W, A751 & A77 Dumfries V1 on 28 June 2017

No defects recorded

Safety Inspection of A75 W, A751 & A77 Dumfries V1 on 05 July 2017

No defects recorded

Safety Inspection of A75 W, A751 & A77 Dumfries V1 on 12 July 2017

No defects recorded

Safety Inspection of A75 W, A751 & A77 Dumfries V1 on 19 July 2017

No defects recorded

Safety Inspection of A75 W, A751 & A77 Dumfries V1 on 26 July 2017

No defects recorded

Safety Inspection of A75 W, A751 & A77 Dumfries V1 on 02 August 2017

No defects recorded

Safety Inspection of A75 W, A751 & A77 Dumfries V1 on 09 August 2017

No defects recorded

Safety Inspection of A75 W, A751 & A77 Dumfries V1 on 16 August 2017

No defects recorded

Safety Inspection of A75 W, A751 & A77 Dumfries V1 on 23 August 2017

No defects recorded

Safety Inspection of A75 W, A751 & A77 Dumfries V1 on 30 August 2017

No defects recorded

Safety Inspection of A75 W, A751 & A77 Dumfries V1 on 06 September 2017

No defects recorded

Safety Inspection of A75 W, A751 & A77 Dumfries V1 on 13 September 2017

No defects recorded

Safety Inspection of A75 W, A751 & A77 Dumfries V1 on 20 September 2017

No defects recorded

Safety Inspection of A75 W, A751 & A77 Dumfries V1 on 27 September 2017

No defects recorded

Safety Inspection of A75 W, A751 & A77 Dumfries V1 on 04 October 2017

No defects recorded

Safety Inspection of A75 W, A751 & A77 Dumfries V1 on 11 October 2017

No defects recorded

Safety Inspection of A75 W, A751 & A77 Dumfries V1 on 18 October 2017

No defects recorded

Safety Inspection of A75 W, A751 & A77 Dumfries V1 on 25 October 2017

No defects recorded

Safety Inspection of A75 W, A751 & A77 Dumfries V1 on 01 November 2017

No defects recorded

Safety Inspection of A75 W, A751 & A77 Dumfries V1 on 08 November 2017

No defects recorded

Safety Inspection of A75 W, A751 & A77 Dumfries V1 on 15 November 2017

No defects recorded

Safety Inspection of A75 W, A751 & A77 Dumfries V1 on 22 November 2017

No defects recorded

Safety Inspection of A75 W, A751 & A77 Dumfries V1 on 29 November 2017

No defects recorded

Safety Inspection of A75 W, A751 & A77 Dumfries V1 on 06 December 2017

No defects recorded

Safety Inspection of A75 W, A751 & A77 Dumfries V1 on 13 December 2017

| | | | | | | | | | |
|-----------------------|-----|----|-------------|----------------|-------|------------|-------------------|------------|--|
| SW81-316858-235496268 | 11m | 0m | CARRIAGEWAY | Pothole (POTH) | CAT 1 | 10/01/2018 | Completed Defects | 19/12/2017 | A75 W/B C/WAY 500M EAST OF NEWTON HOSPITAL |
|-----------------------|-----|----|-------------|----------------|-------|------------|-------------------|------------|--|

| | | | | | | | | | |
|-----------------------|------|----|-------------|----------------|-------|------------|-------------------|------------|--|
| SW81-316858-235496269 | 114m | 0m | CARRIAGEWAY | Pothole (POTH) | CAT 1 | 10/01/2018 | Completed Defects | 19/12/2017 | A75 W/B C/WAY 400M EAST OF NEWTON STEWART HOSPITAL |
|-----------------------|------|----|-------------|----------------|-------|------------|-------------------|------------|--|

Safety Inspection of A75 W, A751 & A77 Dumfries V1 on 20 December 2017

No defects recorded

Safety Inspection of A75 W, A751 & A77 Dumfries V1 on 27 December 2017

No defects recorded

Safety Inspection of A75 W, A751 & A77 Dumfries V1 on 03 January 2018

No defects recorded

Safety Inspection of A75 W, A751 & A77 Dumfries V1 on 10 January 2018

No defects recorded

Safety Inspection of A75 W, A751 & A77 Dumfries V1 on 17 January 2018

No defects recorded

Safety Inspection of A75 W, A751 & A77 Dumfries V1 on 24 January 2018

| | | | | | | | | | |
|-----------------------|-----|----|-------------|----------------|-------|------------|-------------------|------------|--|
| SW81-317782-235528535 | 85m | 0m | CARRIAGEWAY | Pothole (POTH) | CAT 1 | 21/02/2018 | Completed Defects | 29/01/2018 | A75 W/B C/WAY 600M EAST OF NEWTON STEWART HOSPITAL |
|-----------------------|-----|----|-------------|----------------|-------|------------|-------------------|------------|--|

Safety Inspection of A75 W, A751 & A77 Dumfries V1 on 31 January 2018

No defects recorded

Safety Inspection of A75 W, A751 & A77 Dumfries V1 on 07 February 2018

No defects recorded

Safety Inspection of A75 W, A751 & A77 Dumfries V1 on 14 February 2018

No defects recorded

Safety Inspection of A75 W, A751 & A77 Dumfries V1 on 21 February 2018

No defects recorded

Safety Inspection of A75 W, A751 & A77 Dumfries V1 on 28 February 2018

No defects recorded

Safety Inspection of A75 W, A751 & A77 Dumfries V1 on 07 March 2018

No defects recorded

Safety Inspection of A75 W, A751 & A77 Dumfries V1 on 14 March 2018

No defects recorded

Safety Inspection of A75 W, A751 & A77 Dumfries V1 on 21 March 2018

No defects recorded

Safety Inspection of A75 W, A751 & A77 Dumfries V1 on 28 March 2018

No defects recorded

Safety Inspection of A75 W, A751 & A77 Dumfries V1 on 04 April 2018

No defects recorded

Safety Inspection of A75 W, A751 & A77 Dumfries V1 on 11 April 2018

No defects recorded

Safety Inspection of A75 W, A751 & A77 Dumfries V1 on 18 April 2018

No defects recorded

Safety Inspection of A75 W, A751 & A77 Dumfries V1 on 25 April 2018

No defects recorded

Safety Inspection of A75 Cardoness - Stranraer, A77, A751 on 24 December 2018

No defects recorded

Safety Inspection of A75 Cardoness - Stranraer, A77, A751 on 31 December 2018

No defects recorded

Safety Inspection of A75 Cardoness - Stranraer, A77, A751 on 07 January 2019

No defects recorded

Safety Inspection of A75 Cardoness - Stranraer, A77, A751 on 09 January 2019

No defects recorded

Safety Inspection of A75 Cardoness - Stranraer, A77, A751 on 16 January 2019

No defects recorded

Safety Inspection of A75 Cardoness - Stranraer, A77, A751 on 23 January 2019

No defects recorded

Safety Inspection of A75 Cardoness - Stranraer, A77, A751 on 30 January 2019

No defects recorded

Safety Inspection of A75 Cardoness - Stranraer, A77, A751 on 06 February 2019

No defects recorded

Safety Inspection of A75 Cardoness - Stranraer, A77, A751 on 13 February 2019

No defects recorded

Safety Inspection of A75 Cardoness - Stranraer, A77, A751 on 20 February 2019

No defects recorded

Safety Inspection of A75 Cardoness - Stranraer, A77, A751 on 27 February 2019

No defects recorded

STSV Incident Report

| General Details | |
|-----------------|---------------------|
| Incident ID | 00060662 |
| Contract | STSW |
| Issued | 03/01/2018 15:40:50 |
| Status | 0 |
| BeCogent Ref: | 92691 |
| Weather | |
| Other Cause | |

| Incident Details | |
|----------------------|-----------------|
| Incident Cat | DMRS |
| Incident Type | Minor Pothole |
| O/I Ref | 17SW10728 |
| Defect Ref | D-SW18235514940 |
| Police Inc. No: | |
| Incident Description | Pothole |

| Organisation | Contacts | Contact Phone | Contact Mobile | Contact Email |
|--------------|------------------|---------------|------------------|------------------|
| BCogent | redacted - 11(2) | | redacted - 11(2) | redacted - 11(2) |

| Location Details | | | | |
|----------------------|--|----------|-------------|-----------------------|
| Region | Route | Junction | Marker Post | |
| | A75 | | | |
| Location Description | MDI-SW1860171 - A75 at the Newton Stewart Rbt heading to Dumfries, D-SW18235514940 | | | |
| Easting | 241246 | Northing | 564553 | Link/Section 11567/05 |

| Vehicle Response | | | | |
|------------------|---------------------|---------------------|---------------------|---------------------|
| ISURef | Time Called | Time Allocated | Time Arrived | Time Departed |
| Duty Officer | 03/01/2018 15:40:00 | 03/01/2018 15:40:00 | 03/01/2018 16:00:00 | 03/01/2018 16:25:00 |
| No Trace | False | | | |

| Vehicles Involved | | | | | | | |
|-------------------|----------------------|--------|--------|-----------------|-----------------|------------------|----------------|
| Make/Model | Vehicle Registration | Colour | Driver | Foreign Vehicle | Slight Injuries | Serious Injuries | Fatal Injuries |

| Damage |
|--------|
| |

Action Date Actions Taken

03/01/2018 15:40:00 Road Defect

Incident Information

ID : 92691

Incident Date : Wed Jan 03 15:38:03 GMT 2018

Issue Type : POTHOLE

Classification: EMERGENCY

Issue Status : NEW

Cust Callback : true

Operator : TRANSERV

Notes : the caller has called because there is a pothole just out side newton Stewart at the roundabout, going to wards Dumfries the caller thinks this can cause an accident the caller would like this looked into.

Agent Name redacted - 11(2)

Contact Information

Title redacted - 11(2)

First Name

Middle Ini

Last Name

Address 1

Address 2

Address 3

Postcode

Telephone

Email

Location Information

Easting : 0

Northing : 0

Road Name : A75

Carriageway : NORTHBOUND

Location Notes : at the by pass for newton Stewart going to wards Dumfries

03/01/2018 15:40:00 Called passed to D&G First - redacted - 11(2)

03/01/2018 16:25:00 From D&G Returns:

Filled 1 pothole 1 bag of cold tar

04/01/2018 17:37:00 E-mailed to STSV Dumfries

STSV Incident Report

| General Details | |
|-----------------|---------------------|
| Incident ID | 00065113 |
| Contract | STSW |
| Issued | 25/03/2018 16:30:12 |
| Status | 0 |
| BeCogent Ref. | |
| Weather | |
| Other Cause | |

| Incident Details | |
|----------------------|---------------|
| Incident Cat | DMRS |
| Incident Type | Minor Pothole |
| O/I Ref | |
| Defect Ref | |
| Police Inc. No: | |
| Incident Description | |
| Pothole | |

| Organisation | Contacts | Contact Phone | Contact Mobile | Contact Email |
|-------------------|------------------|---------------|----------------|---------------|
| Scotland Transerv | redacted - 11(2) | | | |

| Location Details | | | | |
|---|--------|----------|-------------|------------------------|
| Region | Route | Junction | Marker Post | |
| | A75 | | | |
| Location Description: A75 - 2 mile East of Newton Stewart 100 mtrs east entrance to Blackcraigs | | | | |
| Easting | 243884 | Northing | 564247 | Link/Section: 11584/45 |

| Vehicle Response | | | | |
|------------------|---------------------|---------------------|---------------------|---------------------|
| ISURef | Time Called | Time Allocated | Time Arrived | Time Departed |
| Duty Officer | 25/03/2018 16:35:00 | 25/03/2018 16:35:00 | 25/03/2018 17:00:00 | 25/03/2018 17:40:00 |
| No Trace | False | | | |

| Vehicles Involved | | | | | | | |
|-------------------|----------------------|--------|--------|-----------------|-----------------|------------------|----------------|
| Make/Model | Vehicle Registration | Colour | Driver | Foreign Vehicle | Slight Injuries | Serious Injuries | Fatal Injuries |
| | | | | | | | |

Damage

| Action Date | Actions Taken |
|---------------------|--|
| 25/03/2018 16:40:00 | NCC passed to redacted - 11(2) |
| 27/03/2018 23:54:00 | DG result - repair required to pothole 2 miles east of Newton Stewart (pothole repaired) |
| 27/03/2018 23:56:00 | Unable to raise defect or OI as result did not specify temp or permanent repair. |
| 27/03/2018 23:56:00 | Passed to STSV-Dumfries. |

STSV Incident Report

| General Details | |
|-----------------|---------------------|
| Incident ID | 00065993 |
| Contract | STSW |
| Issued | 16/04/2018 10:49:06 |
| Status | 0 |
| BoCogent Ref. | 100277/100279 |
| Weather | Fine no high winds |
| Other Cause | |

| Incident Details | |
|----------------------|--------------|
| Incident Cat | DMRS |
| Incident Type | Road Surface |
| O/I Ref | |
| Defect Ref | |
| Police Inc. No: | |
| Incident Description | |
| Claim Form Request | |

| Organisation | Contacts | Contact Phone | Contact Mobile | Contact Email |
|--------------------|------------------|---------------|------------------|------------------|
| Transport Scotland | redacted - 11(2) | | redacted - 11(2) | redacted - 11(2) |

| Location Details | | | |
|--|----------|----------|-------------|
| Region | Route | Junction | Marker Post |
| | A75 | | |
| Location Description: Between Newton Stewart and Stranraer, near the junction to Kirkcowan | | | |
| Easting | 234393 | Northing | 583031 |
| Link/Section | 11570/69 | | |

| Vehicle Response | | | | |
|------------------|---------------------|---------------------|---------------------|---------------------|
| ISURef | Time Called | Time Allocated | Time Arrived | Time Departed |
| Duty Officer | 16/04/2018 11:11:00 | 16/04/2018 10:49:00 | 16/04/2018 12:08:00 | 16/04/2018 12:55:00 |
| No Trace | False | | | |

| Vehicles Involved | | | | | | | |
|-------------------|----------------------|--------|--------|-----------------|-----------------|------------------|----------------|
| Make/Model | Vehicle Registration | Colour | Driver | Foreign Vehicle | Slight Injuries | Serious Injuries | Fatal Injuries |
| | | | | | | | |

Damage

| Action Date | Actions Taken |
|---------------------|--|
| 16/04/2018 10:50:00 | redacted - 11(2) West Crew, [redacted] - No reply, message left |
| 16/04/2018 10:55:00 | West crew - No reply, message left |
| 16/04/2018 11:00:00 | Duty Officer - No reply, message left |
| 16/04/2018 11:01:00 | redacted - 11(2) No reply, message left |
| 16/04/2018 11:02:00 | redacted - 11(2) No reply, message left |
| 16/04/2018 11:04:00 | redacted - 11(2) No reply, message left |
| 16/04/2018 11:04:00 | redacted - 11(2) advised |
| 16/04/2018 11:08:00 | From redacted - 11(2) |
| 16/04/2018 11:09:00 | redacted - 11(2) Office - no reply, message left |
| 16/04/2018 11:10:00 | redacted - 11(2) advised - states that redacted - 11(2) s at their offices delivering a lecture |
| 16/04/2018 11:11:00 | redacted - 11(2) advised - she will interrupt the lecture and pass call onto crew |
| 16/04/2018 11:12:00 | redacted - 11(2) advised |
| 16/04/2018 11:43:00 | E mailed to DCP for claim form |
| 16/04/2018 12:55:00 | redacted - 11(2) has driven a couple of miles in both directions either side of Kirkcowan junctions - No trace of pothole - there is some surface wear in the area but nothing that would cause damage to vehicles |
| 16/04/2018 13:00:00 | E mailed to DCP |

STSV Incident Report

| General Details | |
|-----------------|---------------------|
| Incident ID | 00067139 |
| Contract | STSW |
| Issued | 18/05/2018 10:36:18 |
| Status | 0 |
| Bogant Ref. | |
| Weather | |
| Other Cause | |

| Incident Details | |
|----------------------|-----------------|
| Incident Cat | DMRS |
| Incident Type | Minor Pothole |
| O/I Ref | 18SW01621 |
| Defect Ref | D-SW18235806280 |
| Police Inc. No: | |
| Incident Description | |
| Pothole | |

| Organisation | Contacts | Contact Phone | Contact Mobile | Contact Email |
|--------------|------------------|------------------|----------------|------------------|
| BB Webmaster | redacted - 11(2) | redacted - 11(2) | | redacted - 11(2) |

| Location Details | | | | |
|---|--------|----------|-------------|------------------------|
| Region | Route | Junction | Marker Post | |
| | A75 | | | |
| Location Description: MOI-SW1868825 - A75 E close to Newton Stewart Hospital, D-SW18235806280 | | | | |
| Easting | 240516 | Northing | 564737 | Link/Section: 11569/05 |

| Vehicle Response | | | | |
|------------------|---------------------|---------------------|---------------------|---------------------|
| ISURef | Time Called | Time Allocated | Time Arrived | Time Departed |
| Duty Officer | 18/05/2018 10:35:00 | 18/05/2018 10:35:00 | 18/05/2018 11:30:00 | 18/05/2018 12:21:00 |
| No Trace | False | | | |

| Vehicles Involved | | | | | | | |
|-------------------|----------------------|--------|--------|-----------------|-----------------|------------------|----------------|
| Make/Model | Vehicle Registration | Colour | Driver | Foreign Vehicle | Slight Injuries | Serious Injuries | Fatal Injuries |
| | | | | | | | |

Damage

| Action Date | Actions Taken |
|---------------------|---|
| 18/05/2018 10:35:00 | redacted - 11(2) attends |
| 18/05/2018 12:21:00 | redacted - 11(2) pothole filled using 8 x bags of vifix |
| 18/05/2018 12:37:00 | E-mailed to STSV Dumfries |

STSV Incident Report

| General Details | |
|-----------------|---------------------|
| Incident ID | 00074360 |
| Contract | STSW |
| Issued | 08/01/2019 16:47:09 |
| Status | 0 |
| BeCogent Ref: | |
| Weather | |
| Other Cause | |

| Incident Details | |
|--------------------------------|-----------------|
| Incident Cal | DMRS |
| Incident Type | Road Surface |
| O/I Ref | 18SW07080 |
| Defect Ref | D-SW19236271972 |
| Police Inc. No: | |
| Incident Description | |
| Pothole and Claim Form request | |

| Organisation | Contacts | Contact Phone | Contact Mobile | Contact Email |
|--------------|------------------|---------------|------------------|---------------|
| Public | redacted - 11(2) | | redacted - 11(2) | |

| Location Details | | | | |
|--|--------|----------|-------------|------------------------|
| Region | Route | Junction | Marker Post | |
| | A75 | | | |
| Location Description: MOI, Between B733 and B735 junctions - (Halfway House and Sherranton), D-SW19236271972 | | | | |
| Easting | 231997 | Northing | 562566 | Link/Section: 11572/05 |

| Vehicle Response | | | | |
|------------------|---------------------|---------------------|---------------------|---------------------|
| ISURof | Time Called | Time Allocated | Time Arrived | Time Departed |
| Duty Officer | 08/01/2019 16:57:00 | 08/01/2019 16:47:00 | 08/01/2019 17:45:00 | 08/01/2019 17:57:00 |
| No Trace | False | | | |

| Vehicles Involved | | | | | | | |
|-------------------|----------------------|--------|--------|-----------------|-----------------|------------------|----------------|
| Make/Model | Vehicle Registration | Colour | Driver | Foreign Vehicle | Slight Injuries | Serious Injuries | Fatal Injuries |
| | | | | | | | |

Damage

| Action Date | Actions Taken |
|---------------------|--|
| 08/01/2019 16:57:00 | West crew advised - redacted - 11(2) |
| 08/01/2019 17:57:00 | From west crew, redacted - 11(2) pothole |
| 08/01/2019 17:57:00 | Repaired using 1 x bag of Viafix |
| 08/01/2019 18:04:00 | Entered on MOI - SW1981356 |
| 08/01/2019 18:19:00 | E mailed to STSV Dumfries; DCP |

STSV Incident Report

| General Details | |
|-----------------|---------------------|
| Incident ID | 00074493 |
| Contract | STSW |
| Issued | 13/01/2019 14:00:26 |
| Status | 0 |
| BeCoagent Ref. | |
| Weather | |
| Other Cause | |

| Incident Details | |
|----------------------|-----------------|
| Incident Cat | DMRS |
| Incident Type | Major Pothole |
| O/I Ref | 18SW08087 |
| Defect Ref | D-SW19236279590 |
| Police Inc. No. | |
| Incident Description | Pothole |

| Organisation | Contacts | Contact Phone | Contact Mobile | Contact Email |
|---------------------|------------------|------------------|----------------|---------------|
| Dumfries & Galloway | redacted - 11(2) | redacted - 11(2) | | |

| Location Details | | | | |
|----------------------|---|----------|-------------|-----------------------|
| Region | Route | Junction | Marker Post | |
| | A75 | | | |
| Location Description | MOI-SW1981588 A75 E/B 3 miles west of Newton Stewart D-SW19236279590 | | | |
| Easting | 236201 | Northing | 563118 | Link/Section 11570/34 |

| Vehicle Response | | | | |
|------------------|---------------------|---------------------|---------------------|---------------------|
| ISURof | Time Called | Time Allocated | Time Arrived | Time Departed |
| Duty Officer | 13/01/2019 14:00:00 | 13/01/2019 14:00:00 | 13/01/2019 15:00:00 | 13/01/2019 15:30:00 |

| | |
|----------|-------|
| No Trace | False |
|----------|-------|

| Vehicles Involved | | | | | | | |
|-------------------|----------------------|--------|--------|-----------------|-----------------|------------------|----------------|
| Make/Model | Vehicle Registration | Colour | Driver | Foreign Vehicle | Slight Injuries | Serious Injuries | Fatal Injuries |
| | | | | | | | |

Damage

| Action Date | Actions Taken |
|---------------------|---|
| 13/01/2019 14:04:00 | redacted - 11(2) attending. |
| 13/01/2019 15:38:00 | Pothole repaired using 6 x bags of Vlafix. |
| 13/01/2019 15:38:00 | NOTE - location is at a bend between The Crossings and Low Barskeoch. |
| 13/01/2019 16:00:00 | Emailed to STSV-Dumfries |

STSV Incident Report

| General Details | |
|-----------------|-----------------------|
| Incident ID | 00075354 |
| Contract | STSW |
| Issued | 05/02/2019 19:57:52 |
| Status | O |
| BeCogent Ref: | |
| Weather | Raining no high winds |
| Other Cause | |

| Incident Details | |
|---|-----------------|
| Incident Cal | DMRS |
| Incident Type | Minor Pothole |
| O/I Ref | 18SW08862 |
| Defect Ref | D-SW19236325627 |
| Police Inc. No: | |
| Incident Description | |
| Road Number: A75 Location: on the corner near the crossings Direction: South Bound Defect Type : Other Defect Other: pothole Name: redacted - 11(2) Address: redacted - 11(2) Phone: redacted - 11(2) Email: redacted - 11(2) Response Required : Yes Method of Response: Email | |

| Organisation | Contacts | Contact Phone | Contact Mobile | Contact Email |
|--------------|------------------|---------------|------------------|------------------|
| Public | redacted - 11(2) | | redacted - 11(2) | redacted - 11(2) |

| Location Details | | | | |
|----------------------|--|----------|-------------|-----------------------|
| Region | Route | Junction | Marker Post | |
| | A75 | | | |
| Location Description | MOI-SW1982748, A75 w/b Newton Stewart - Kirkcowan D-SW19236325627 | | | |
| Easting | 235353 | Northing | 563296 | Link/Section 11570/69 |

| Vehicle Response | | | | |
|-----------------------------------|--------------------------------|---------------------|---------------------|---------------------|
| JSURef | Time Called | Time Allocated | Time Arrived | Time Departed |
| Q AND G | 05/02/2019 19:57:00 | 06/02/2019 19:57:00 | 05/02/2019 20:45:00 | 05/02/2019 21:20:00 |
| <input type="checkbox"/> No Trace | <input type="checkbox"/> False | | | |

| Vehicles Involved | | | | | | | |
|-------------------|----------------------|--------|--------|-----------------|-----------------|------------------|----------------|
| Make/Model | Vehicle Registration | Colour | Driver | Foreign Vehicle | Slight Injuries | Serious Injuries | Fatal Injuries |
| | | | | | | | |

Damage

| Action Date | Actions Taken |
|---------------------|---|
| 05/02/2019 19:57:00 | JGF west crew attending. |
| 05/02/2019 21:20:00 | Permanent repair carried out to 1 pothole 0.5m x 0.5m with 1 bag of viafix. |
| 05/02/2019 21:39:00 | Passed to Dumfries for attention. |

STSV Incident Report

| General Details | |
|-----------------|---------------------|
| Incident ID | 00075565 |
| Contract | STSW |
| Issued | 09/02/2019 13:22:23 |
| Status | O |
| BeCogent Ref: | |
| Weather | Fine no high winds |
| Other Cause | |

| Incident Details | |
|---|-----------------|
| Incident Cat | DMRS |
| Incident Type | Minor Pothole |
| O/I Ref | 18SW09020 |
| Defect Ref | D-SW19236328545 |
| Police Inc. No: | |
| Incident Description | |
| Road Number: A75 Location: Just after Hazel Green Collage, Newton Stewart on the bend toward Newton Stewart Direction: East Bound Defect Type: Other Defect Other: Three potholes that were filled have deteriorated and have left quite bad holes and lumps on the road. They are on the offside part of the lane. Name: redacted - 11(2) Address: redacted - 11(2) Phone: redacted - 11(2) Email: redacted - 11(2) Response Required: Yes Method of Response: Telephone | |

| Organisation | Contacts | Contact Phone | Contact Mobile | Contact Email |
|--------------|------------------|---------------|------------------|------------------|
| Public | redacted - 11(2) | | redacted - 11(2) | redacted - 11(2) |

| Location Details | | | |
|------------------|-------|----------|-------------|
| Region | Route | Junction | Marker Post |
| | A75 | | |

| | |
|----------------------|--|
| Location Description | MOI-SW1982996, A75 e/b approach to Newton Stewart D-SW19236328545 |
|----------------------|--|

| | | | | | |
|---------|--------|----------|--------|--------------|----------|
| Easting | 238883 | Northing | 564254 | Link/Section | 11570/15 |
|---------|--------|----------|--------|--------------|----------|

| Vehicle Response | | | | |
|------------------|---------------------|---------------------|---------------------|---------------------|
| ISURef | Time Called | Time Allocated | Time Arrived | Time Departed |
| D AND G | 09/02/2019 13:22:00 | 09/02/2019 13:22:00 | 09/02/2019 14:20:00 | 09/02/2019 14:45:00 |

| | |
|----------|-------|
| No Trace | False |
|----------|-------|

| Vehicles Involved | | | | | | | |
|-------------------|----------------------|--------|--------|-----------------|-----------------|------------------|----------------|
| Make/Model | Vehicle Registration | Colour | Driver | Foreign Vehicle | Slight Injuries | Serious Injuries | Fatal Injuries |
| | | | | | | | |

| Damage |
|--------|
|--------|

| Action Date | Actions Taken |
|-------------|---------------|
|-------------|---------------|

09/02/2019 13:22:00 JGF west crew attending.

09/02/2019 14:45:00 Permanent repair with 2 bag of viafix. Pothole 1m x 0.5m.

09/02/2019 15:13:00 Passed to Dumfries for attention.

STSV Incident Report

| General Details | |
|-----------------|---------------------|
| Incident ID | 00075591 |
| Contract | STSW |
| Issued | 10/02/2019 10:53:45 |
| Status | O |
| BeCogent Ref: | |
| Weather | Fine no high winds |
| Other Cause | |

| Incident Details | |
|---|-----------------|
| Incident Cat | DMRS |
| Incident Typo | Minor Pothole |
| O/I Ref | 18SW09029 |
| Defect Ref | D-SW19236328565 |
| Police Inc. No: | |
| Incident Description | |
| Road Number: A75 Location: A75T from C&W Knockbrax Toll to B735 West of Shennanton Bridge Direction: East Bound Defect Type : Other Defect Other: Large pothole east bound on the bend just past the crossings, but surface across both carriageway breaking up. Real danger of tyre damage Name: redacted - Address: Phone: redacted - 11(2) Email: redacted - 11(2) Response Required : Yes Method of Response: Email | |

| Organisation | Contacts | Contact Phone | Contact Mobile | Contact Email |
|--------------|------------------|---------------|------------------|------------------|
| Public | redacted - 11(2) | | redacted - 11(2) | redacted - 11(2) |

| Location Details | | | | |
|----------------------|---|----------|-------------|-----------------------|
| Region | Route | Junction | Marker Post | |
| | A75 | | | |
| Location Description | MOI-SW1983035 A75 o/b after B735 D-SW19236328565 OI/18SW09029 | | | |
| Easting | 236384 | Northing | 563168 | Link/Section 11570/69 |

Vehicle Response

| ISURef | Time Called | Time Allocated | Time Arrived | Time Departed |
|---------|---------------------|---------------------|---------------------|---------------------|
| D AND G | 10/02/2019 10:50:00 | 10/02/2019 10:50:00 | 10/02/2019 11:50:00 | 10/02/2019 12:25:00 |

No Trace

False

Vehicles Involved

| Make/Model | Vehicle Registration | Colour | Driver | Foreign Vehicle | Slight Injuries | Serious Injuries | Fatal Injuries |
|------------|----------------------|--------|--------|-----------------|-----------------|------------------|----------------|
| | | | | | | | |

Damage

| Action Date | Actions Taken |
|-------------|---------------|
|-------------|---------------|

10/02/2019 10:50:00 JGF west crew attending.

10/02/2019 12:13:00 JGF report no trace of pothole.

10/02/2019 12:14:00 Called customer to confirm location. Update - after the crossings junction heading eastbound.

10/02/2019 12:14:00 JGF returning to check this location.

10/02/2019 12:23:00 4 x bags viafix used

STSV Incident Report

| General Details | |
|-----------------|---------------------|
| Incident ID | 00076590 |
| Contract | STSW |
| Issued | 08/03/2019 10:00:22 |
| Status | O |
| BeCogent Ref: | 112674/112675 |
| Weather | Other |
| Other Cause | |

| Incident Details | |
|----------------------|-----------------|
| Incident Cat | DMRS |
| Incident Type | Minor Pothole |
| O/I Ref | 18SW09863 |
| Defect Ref | D-SW19236355223 |
| Police Inc. No: | |
| Incident Description | |
| Pothole/Claims | |

| Organisation | Contacts | Contact Phone | Contact Mobile | Contact Email |
|--------------|----------|---------------|----------------|---------------|
| BCogent | BCogent | | | |

| Location Details | | | | |
|----------------------|--|----------|-------------|-----------------------|
| Region | Route | Junction | Marker Post | |
| | A75 | | | |
| Location Description | MOI-SW1984581 A75 1.5 Mts prior to Newton Stewart Rbt D-SW19236355223 | | | |
| Easting | 240636 | Northing | 564734 | Link/Section 11569/05 |

| Vehicle Response | | | | |
|------------------|---------------------|---------------------|---------------------|---------------------|
| ISURef | Time Called | Time Allocated | Time Arrived | Time Departed |
| D AND G | 08/03/2019 10:35:00 | 08/03/2019 10:00:00 | 08/03/2019 12:30:00 | 08/03/2019 12:45:00 |
| No Trace | False | | | |

| Vehicles Involved | | | | | | | |
|-------------------|----------------------|--------|--------|-----------------|-----------------|------------------|----------------|
| Make/Model | Vehicle Registration | Colour | Driver | Foreign Vehicle | Slight Injuries | Serious Injuries | Fatal Injuries |
| | | | | | | | |

| Damage |
|--------|
| |

Action Date**Actions Taken**

08/03/2019 09:59:00 Third Party Damage

Incident Information

ID : 112671

Incident Date : Tue Mar 05 19:00:00 WET 2019

Classification: THIRD_PARTY_DAMAGE

Issue Status : NEW

Operator : TRANSERV

Notes : Caller has photo evidence of damage if needed

Agent Name : tpuk\weir.37

Damage Information

Alleged Damage : Front offside tyre burst and possible wheel damage

Cause of Damage : Pothole on the A75

Other Vehicle

Make : redacted -

Model : redacted -

Reg number : redacted - 11(2)

Operator Vehicle

Make : \

Model : \

Reg number : \

Contact Information

Title : redacted - 11(2)

First Name

Middle Initial

Last Name

Address 1

Address 2

Address 3

Postcode

Telephone

Email

Location Information

Easting : 0

Northing : 0

Road Name : A75

Carriageway : EASTBOUND

Location Notes : A75 1 1/2 Miles from the Newton Stewart Roundabout (travelling from Cairnryan to Castle Douglas)

First Created : 08/03/2019 09:57

08/03/2019 09:59:00 Road Defect

Incident Information

ID : 112675

Incident Date : Fri Mar 08 09:58:37 WFT 2019

Issue Type : POTHOLE

Classification: EMERGENCY

Issue Status : NEW

Cust Callback : true

Operator : TRANSERV

Notes : A75 1 1/2 Miles from the Netwon Stewart Roundabout(travelling from Cairnryan to Castle ,pothole ,part of 3rd party claim ,...

Agent Name : tpuk\wdir.37

Contact Information

Title : redacted - 11(2)

First Name

Middle Initial

Last Name

Address 1

Address 2

Address 3

Postcode

Telephone

Email

Location Information

Easting : 0

Northing : 0

Road Name : A75

Carriageway : EASTBOUND

Location Notes : A75 1 1/2 Miles from the Netwon Stewart Roundabout(travelling from Cairnryan to Castle Douglas)

First Created : 08/03/2019 09:58

08/03/2019 09:59:00 ISU engaged meantime re Flooding at Menzies.

08/03/2019 11:34:00 D/G ISU attending

03/03/2019 13:14:00 flood boards put in position.

01/03/2019 13:29:00 Last entry made in error.

08/03/2019 13:54:00 half bag of viafix used to infill pothole.

STSV Issue Report

| | | | | |
|------------------------------|---------------------------|---|---------------------|---------------------|
| Outside Contract Area | Depot Name | Damage | Vehicles | DCP |
| False | | False | False | |
| Issue Ref | Issue Date | Issue Type | Sub Type | Status |
| 00052082 | 03/04/2017 09:34:50 | Customer | Complaint | Open |
| | Status Description | | Closed | Closure Date |
| | Open | | True | 03/04/2017 09:42:00 |
| Call Type | Organisation | Organisation Type | Contact Name | |
| Online | BCogent | Transport Scotland, Traffic Scotland, PAG, BeCogent | redacted - 11(2) | |
| Contact Address | | Contact Options | | |
| redacted - 11(2) | | Phone: | | |
| | | Mobile: redacted - 11(2) | | |
| | | e-mail: | | |

| | |
|---------------|---|
| Reason | Issue Description |
| Defect Report | <p>Road Defect Incident Information Incident Date : Mon Apr 03 09:32:11 BST 2017 Issue Type : POTHOLE Classification: EMERGENCY Operator : TRANSERV Notes : Caller called to report potholes on the A75 between Newton Stewart and Drunrath. Caller doesn't have an email, caller would like to know what would be being done about the road. Contact Information Title : redacted - 11(2) First Name Last Name Address 1 Address 2 Postcode Telephone Location Information Road Name : A75 Carriageway : NORTHBOUND Location Notes : A75, travelling from Newton Stewart towards Drunrath</p> |

Location Description

| Road Name | Direction | Chainage | Link/Section | Easting | Northing | M/Post |
|--------------|-----------|----------|--------------|---------|-------------|--------|
| A75 | | | | | | |
| Section Name | | | | Length | Speed Limit | |

Action Date

03/04/2017 09:34:00

Contact Actions

Emailed to STSV-Dumfries for attention.

Username

redacted - 11(2)

STSV Issue Report

| | | | | |
|------------------------------|---------------------------|-------------------|-----------------|---------------------|
| Outside Contract Area | Depot Name | Damage | Vehicles | DCP |
| False | | False | False | |
| Issue Ref | Issue Date | Issue Type | Sub Type | Status |
| 00068634 | 05/09/2017 09:45:46 | Customer | Complaint | Open |
| | Status Description | | Closed | Closure Date |
| | Open | | True | 07/09/2017 06:50:00 |

| | | | |
|------------------|---------------------|--------------------------|---------------------|
| Call Type | Organisation | Organisation Type | Contact Name |
| | Public | Public | redacted - 11(2) |

| | |
|------------------------|--|
| Contact Address | Contact Options |
| redacted - 11(2) | Phone: redacted - 11(2) Mobile: redacted - 11(2) e-mail: |

| | |
|---------------|--|
| Reason | Issue Description |
| Complaint | A75 flooding complaint - emailed to STSV-Dumfries. |

Location Description
Newton Stewart

| Road Name | Direction | Chainage | Link/Section | Easting | Northing | M/Post |
|---------------------|-----------|----------|--------------|---------------|--------------------|--------|
| A75 | | | | | | |
| Section Name | | | | Length | Speed Limit | |

Action Date**Contact Actions****Username**

05/09/2017 09:45:00

Email Enquiry
 Road Number A75
 Location Newton Stewart side Cairn top overtaking section
 Direction Both Directions
 Defect Type Flooding
 Defect (other) Scotland Transerv who is responsible for maintaining a75 yet again another flood on same part that been flooding for year now this time water is very deep over both road lanes very dangerous conditions to drive through flood boards are unlikely to help in this matter, speaking to local council workers Transerv are aware of this flood known area to which they feel flood boards is a better option rather than carry out work to have roadway clear and safe to travel matter of time before accident and someone will be killed. Who instructed flood board ? Does management know 60mph road blind bend large heavy goods vehicles travel this route to ports of Stena PnO. Maybe the local councillors and MPs should be aware of this issue, local police have reported flooding on number occasions and again no action from Transerv. Will be a boat i need soon!
 Name redacted - 11(2)
 Address redacted - 11(2)
 Telephone redacted - 11(2)
 Email redacted - 11(2)
 Response Required? Yes

redacted - 11(2)

07/09/2017 06:48:00

From redacted - 11(2) on 05/09/17 @ 15:27 - redacted - 11(2)

redacted - 11(2)

I have tried to phone redacted - 11(2) but it is saying this is an incorrect number.

07/09/2017 08:48:00

From redacted - 11(2) on 05/09/17 @16:16 - redacted - 11(2)

redacted - 11(2)

Unfortunately this email address is not recognised.

STSV Issue Report

| | | | | |
|------------------------------|---------------------------|-------------------|-----------------|---------------------|
| Outside Contract Area | Depot Name | Damage | Vehicles | DCP |
| False | | False | False | |
| Issue Ref | Issue Date | Issue Type | Sub Type | Status |
| 00069916 | 11/12/2017 14:55:36 | Customer | Complaint | Open |
| | Status Description | | Closed | Closure Date |
| | Open | | True | 11/12/2017 15:38:00 |

| | | | |
|------------------------|------------------------|---|---------------------|
| Call Type | Organisation | Organisation Type | Contact Name |
| | BCogent | Transport Scotland, Traffic Scotland, PAG, BeCogent | [REDACTED] |
| Contact Address | Contact Options | | |
| | Phone: | | |
| | Mobile: | | |
| | e-mail: | | |

| | |
|---------------|---|
| Reason | Issue Description |
| Complaint | Road Defect |
| | <p>Incident Information</p> <p>ID : 91946</p> <p>Incident Date : Mon Dec 11 14:52:19 GMT 2017</p> <p>Issue Type : ROAD CONDITIONS</p> <p>Classification: COMPLAINT</p> <p>Issue Status : NEW</p> <p>Cust Callback : true</p> <p>Operator : TRANSERV</p> <p>Notes : Caller had lorries out Friday afternoon and night, Saturday morning and Saturday night and Sunday morning and night. Caller says the roads were not gritted as the drivers were complaining to him about the state of the road and wants to make sure the road will be gritted tonight. Caller wants feedback.</p> <p>Agent Name : tpukloneilson</p> <p>Contact Information</p> <p>Title : redacted -</p> <p>First Name :</p> <p>Middle Initial : redacted -</p> <p>Last Name : 11(2)</p> <p>Address 1 :</p> <p>Address 2 :</p> <p>Address 3 :</p> <p>Postcode : redacted - 11(2)</p> <p>Telephone : redacted - 11(2)</p> <p>Email : redacted - 11(2)</p> <p>Location Information</p> <p>Easting : 0</p> <p>Northing : 0</p> <p>Road Name : A75</p> <p>Carriageway : SOUTHBOUND</p> <p>Location Notes : stranraer and newton stewart</p> |

Location Description

A75 - Stranraer and Newlon Stewart

| Road Name | Direction | Chainage | Link/Section | Easting | Northing | M/Post |
|--------------|-----------|----------|--------------|---------|----------|-------------|
| A75 | | | | | | |
| Section Name | | | | Length | | Speed Limit |

| Action Date | Contact Actions | Username |
|---------------------|--|------------------|
| 11/12/2017 14:55:00 | email sent to redacted - 11(2) for attention. | redacted - 11(2) |
| 11/12/2017 16:35:00 | From redacted - 11(2) he has spoken to caller he wont through our treatment plan | |

STSV Issue Report

| | | | | |
|------------------------------|---------------------------|---|---------------------|---------------------|
| Outside Contract Area | Depot Name | Damage | Vehicles | DCP |
| False | | False | False | |
| Issue Ref | Issue Date | Issue Type | Sub Type | Status |
| 00059945 | 12/12/2017 10:26:29 | Customer | Complaint | Open |
| | Status Description | | Closed | Closure Date |
| | Open | | True | 12/12/2017 10:30:00 |
| Call Type | Organisation | Organisation Type | Contact Name | |
| | BCogent | Transport Scotland, Traffic Scotland, PAG, BeCogent | [REDACTED] | |
| Contact Address | Contact Options | | | |
| | Phone: | | | |
| | Mobile: | | | |
| | e-mail: | | | |

| | |
|--------------------------|---|
| Reason | Issue Description |
| Notification of Incident | <p>Road Defect</p> <p>Incident Information ID : 91971 Incident Date : Tue Dec 12 10:13:21 GMT 2017 Issue Type : ROAD CONDITIONS Classification: COMPLAINT Issue Status : NEW Cust Callback : true Operator : TRANSERV Notes : There is a lack of gritting on the road. Caller complained about this yesterday and was assured that it was adequate. There has since been an accident reported on this road. Caller now wishes to complain again and suggests that fresh grit should be put down on a regular basis to avoid accidents like this.</p> <p>Callbak Required **</p> <p>Agent Name : TPUK\verrecchia.G</p> <p>Contact Information Title : reda First Name : cted Middle Initial : Last Name : redacted-11(2) Address 1 : Address 2 : Address 3 : Postcode : Telephone : Email :</p> <p>Location Information Easting : 0 Northing : 0 Road Name : A</p> |

Location Description

A75 - Newton Stewart and Glenluce

| Road Name | Direction | Chainage | Link/Section | Easting | Northing | M/Post |
|------------------|------------------|-----------------|---------------------|----------------|-----------------|---------------|
|------------------|------------------|-----------------|---------------------|----------------|-----------------|---------------|

A75

| Section Name | Length | Speed Limit |
|---------------------|---------------|--------------------|
|---------------------|---------------|--------------------|

| Action Date | Contact Actions | Username |
|--------------------|------------------------|-----------------|
|--------------------|------------------------|-----------------|

12/12/2017 10:26:00

redacted - 11(2)

redacted - 11(2)

STSV Issue Report


| | | | | |
|------------------------------|---------------------------|-------------------|-----------------|---------------------|
| Outside Contract Area | Depot Name | Damage | Vehicles | DCP |
| False | | False | False | |
| Issue Ref | Issue Date | Issue Type | Sub Type | Status |
| 00060228 | 20/12/2017 12:37:17 | Customer | Complaint | Open |
| | Status Description | | Closed | Closure Date |
| | Open | | True | 20/12/2017 12:40:00 |

| | | | |
|------------------------|--------------------------|--------------------------|---------------------|
| Call Type | Organisation | Organisation Type | Contact Name |
| | Public | Public | redacted - 11(2) |
| Contact Address | Contact Options | | |
| redacted - 11(2) | Phone: redacted - 11(2) | | |
| | Mobile: | | |
| | e-mail: redacted - 11(2) | | |

| | |
|---------------|--|
| Reason | Issue Description |
| Complaint | A75 complaint - emailed to STSV-Dumfries |

Location Description

| Road Name | Direction | Chainage | Link/Section | Easting | Northing | M/Post |
|--------------|-----------|-------------|--------------|---------|----------|--------|
| A75 | | | | | | |
| Section Name | Length | Speed Limit | | | | |

| | | |
|---------------------|--|---|
| Action Date | Contact Actions | Username |
| 20/12/2017 12:37:00 | Road Number A75 Location Between Newton Stewart and the Kirkcubbin turn off Direction Both Directions Defect Type 1 Defect (other) Many pot holes along the length of this road section. Many small pot holes on the west bound carriage way just west of Newton Stewart. 1 very deep pot hole to the west end of the Benfield straight in the out side west bound lane. Name redacted - 11(2) Address redacted - 11(2) Telephone Number redacted - 11(2) Email redacted - 11(2) Response Required? Yes |  |

STSV Issue Report

| | | | | |
|------------------------------|---------------------------|-------------------|-----------------|---------------------|
| Outside Contract Area | Depot Name | Damage | Vehicles | DCP |
| False | | False | False | |
| Issue Ref | Issue Date | Issue Type | Sub Type | Status |
| 00060718 | 04/01/2018 14:20:22 | Customer | Complaint | Open |
| | Status Description | | Closed | Closure Date |
| | Open | | True | 04/01/2018 14:34:00 |

| | | | |
|------------------------|--------------------------|---|---------------------|
| Call Type | Organisation | Organisation Type | Contact Name |
| | BB Webmaster | Transport Scotland, Traffic Scotland, PAG, BeCogent | [REDACTED] |
| Contact Address | Contact Options | | |
| redacted - 11(2) | Phone: redacted - 11(2) | | |
| | Mobile: redacted - 11(2) | | |
| | e-mail: redacted - 11(2) | | |

| | |
|---------------|--------------------------|
| Reason | Issue Description |
| Complaint | Road Surface Complaint |

Location Description
A75 Newton Stewart to Halfway House near western Kirkcowan junction

| | | | | | | |
|---------------------|------------------|-----------------|---------------------|----------------|--------------------|---------------|
| Road Name | Direction | Chainage | Link/Section | Easting | Northing | M/Post |
| A75 | B | | | | | |
| Section Name | | | | Length | Speed Limit | |

| | | |
|---------------------|---|------------------|
| Action Date | Contact Actions | Username |
| 04/01/2018 14:20:00 | Newton Stewart to Halfway House near western Kirkcowan junction | redacted - 11(2) |

04/01/2018 14:20:00

Nicola Croly

Road Number A75
Location Newton Stewart to Halfway House near western
Kirkeowan junction
Direction Both Directions
Defect Type 1
Defect (other) Numerous potholes and surface breakup. 1.
Girvan junction at Barnkirk west of Newton Stewart to Benfield.
2.The Crossings to Shennanton layby. 3.Halfway House
redacted - 11(2)

Response Required? Yes

04/01/2018 14:20:00

E-mailed to STSV Dumfries

redacted - 11(2)

05/01/2018 10:36:00

Update from redacted - 11(2)

called and left message 10:30am 05/01/2018.

STSV Issue Report


| | | | | |
|------------------------------|---------------------------|-------------------|-----------------|---------------------|
| Outside Contract Area | Depot Name | Damage | Vehicles | DCP |
| False | | False | False | |
| Issue Ref | Issue Date | Issue Type | Sub Type | Status |
| 00060923 | 09/01/2018 17:47:30 | Customer | Complaint | Open |
| | Status Description | | Closed | Closure Date |
| | Open | | True | 09/01/2018 17:51:00 |

| | | | |
|------------------------|--------------------------|--------------------------|---------------------|
| Call Type | Organisation | Organisation Type | Contact Name |
| | Public | Public | redacted - 11(2) |
| Contact Address | Contact Options | | |
| | Phone: | | |
| | Mobile: redacted - 11(2) | | |
| | e-mail: | | |

| | |
|---------------|--------------------------|
| Reason | Issue Description |
| Complaint | Potholes etc |

Location Description
A75 Newton Stewart to Kirkcowan

| | | | | | | |
|---------------------|------------------|-----------------|---------------------|----------------|-----------------|--------------------|
| Road Name | Direction | Chainage | Link/Section | Easting | Northing | M/Post |
| A75 | B | | | | | |
| Section Name | | | | Length | | Speed Limit |

| | | |
|---------------------|--|---|
| Action Date | Contact Actions | Username |
| 09/01/2018 17:47:00 | Email Enquiry Road Number: A75 Location: From Newton Stewart to Kirkcowan Direction: Both Directions Defect Type: Missing Road Stud (Catseye) Defect (other): Potholes. Over 15 potholes from Newton Stewart to Kirkcowan In Kirkcowan redacted - 11(2) |  |

Response Required? Yes

| | | |
|---------------------|--|------------------|
| 09/01/2018 17:47:00 | Emailed stsv dumfries, redacted - 11(2) | redacted - 11(2) |
| 23/01/2018 18:07:00 | Issue Ref - 60923; called and discussed concerns 10:15am 12/01/2018. | |

STSV Issue Report

| | | | | |
|--------------------------------------|--|---|---------------------|---------------------|
| Outside Contract Area | Depot Name | Damage | Vehicles | DCP |
| False | | False | False | |
| Issue Ref | Issue Date | Issue Type | Sub Type | Status |
| 00060952 | 10/01/2018 11:27:12 | Customer | Complaint | Open |
| | Status Description | | Closed | Closure Date |
| | Open | | True | 10/01/2018 11:33:00 |
| Call Type | Organisation | Organisation Type | Contact Name | |
| | BB Webmaster | Transport Scotland, Traffic Scotland, PAG, BeCogent | redacted - 11(2) | |
| Contact Address | Contact Options | | | |
| Arden 1 Heugh Rise PortPatrick | Phone: Mobile:redacted - 11(2) e-mail: | | | |

Reason
Defect Report

Issue Description

Location Description

Between Newton Stewart And Croetown

| Road Name | Direction | Chainage | Link/Section | Easting | Northing | M/Post |
|--------------|-----------|----------|--------------|---------|-------------|--------|
| A75 | | | | | | |
| Section Name | | | | Length | Speed Limit | |

| | | |
|---------------------|---|------------------|
| Action Date | Contact Actions | Username |
| 10/01/2018 11:27:00 | Email Enquiry Road Number A75 Location Between Newton Stewart And Croetown Direction South Bound Defect Type 1 Defect (other) Numerous potholes some very deep redacted - 11(2) | redacted - 11(2) |

Response Required? No

10/01/2018 11:32:00 E mailed to STSV Duntaries redacted - 11(2) redacted - 11(2)

STSV Issue Report

| | | | | |
|------------------------------|---------------------------|-------------------|-----------------|---------------------|
| Outside Contract Area | Depot Name | Damage | Vehicles | DCP |
| False | | False | False | |
| Issue Ref | Issue Date | Issue Type | Sub Type | Status |
| 00060960 | 10/01/2018 14:02:56 | Customer | Complaint | Open |
| | Status Description | | Closed | Closure Date |
| | Open | | True | 10/01/2018 14:16:00 |

| | | | |
|------------------------|--------------------------|---|---------------------|
| Call Type | Organisation | Organisation Type | Contact Name |
| Online | BB Wobriaster | Transport Scotland, Traffic Scotland, PAG, BeCogent | redacted - 11(2) |
| Contact Address | Contact Options | | |
| redacted - 11(2) | Phone: redacted - 11(2) | | |
| | Mobile: redacted - 11(2) | | |
| | e-mail: redacted - 11(2) | | |

| | |
|---------------|--------------------------|
| Reason | Issue Description |
| Defect Report | |

Location Description
1 mile west of Newton Stewart - Knockbex Toll

| Road Name | Direction | Chainage | Link/Section | Easting | Northing | M/Post |
|--------------|-----------|-------------|--------------|---------|----------|--------|
| A75 | WB | | | | | |
| Section Name | Length | Speed Limit | | | | |

| | | |
|---------------------|--|-----------------|
| Action Date | Contact Actions | Username |
| 10/01/2018 14:02:00 | Email Enquiry Road Number A75 Location 1 mile west of Newton Stewart - Knockbex Toll Direction West Bound Defect Type 1 Defect (other) Severe pit hole at Knockbex Toll crossing west bound A75. Resulting in a my new front drivers tyre needing replaced due severe buldge appearing in tyre. I am very local to where pot hole is situed but was unable to avoid in darkness redacted - 11(2) | [REDACTED] |

Response Required? Yes

| | | |
|---------------------|---|------------------|
| 10/01/2018 14:15:00 | E. mailed to STSV Dumfries redacted - 11(2) | redacted - 11(2) |
|---------------------|---|------------------|

23/01/2018 18:08:00 Issue Ref - 60960; called and left message 10:10am 12/01/2018. redacted - 11(2)

22/03/2019 10:41:22

STSV Issue Report

| | | | | |
|------------------------------|---------------------------|-------------------|-----------------|---------------------|
| Outside Contract Area | Depot Name | Damage | Vehicles | DCP |
| False | | False | False | |
| Issue Ref | Issue Date | Issue Type | Sub Type | Status |
| 00060977 | 10/01/2018 21:24:40 | Customer | Complaint | Open |
| | Status Description | | Closed | Closure Date |
| | Open | | True | 10/01/2018 21:33:00 |

| | | | |
|------------------------|--------------------------|---|---------------------|
| Call Type | Organisation | Organisation Type | Contact Name |
| | BB Webmaster | Transport Scotland, Traffic Scotland, PAG, BeCogent | redacted - 11(2) |
| Contact Address | Contact Options | | |
| redacted - 11(2) | Phone: redacted - 11(2) | | |
| | Mobile: redacted - 11(2) | | |
| | e-mail: | | |

| | |
|---------------|--------------------------|
| Reason | Issue Description |
| Complaint | Road Surface Complaint |

Location Description
A75 Stranraer to Newton Stewart

| Road Name | Direction | Chainage | Link/Section | Easting | Northing | M/Post |
|--------------|-----------|-------------|--------------|---------|----------|--------|
| A75 | B | | | | | |
| Section Name | Length | Speed Limit | | | | |

| | | |
|---------------------|--|------------------|
| Action Date | Contact Actions | Username |
| 10/01/2018 21:24:00 | Road Number A75 Location From the length of stranraer to Newton Stewart the whole road is dangerous Direction Both Directions Defect Type 1 Defect (other) POT HOLES AND LOADS OF THEM redacted - 11(2) | redacted - 11(2) |

Response Required? Yes

| | | |
|---------------------|--|------------------|
| 10/01/2018 21:24:00 | E-mailed to STSV Dumfries | redacted - 11(2) |
| 23/01/2018 18:11:00 | Issue Ref - 60977; called and left message 15:40 12/01/2018. | |

STSV Issue Report

| | | | | |
|------------------------------|---------------------------|-------------------|-----------------|---------------------|
| Outside Contract Area | Depot Name | Damage | Vehicles | DCP |
| False | | False | False | |
| Issue Ref | Issue Date | Issue Type | Sub Type | Status |
| 00076560 | 07/03/2019 10:06:25 | Customer | Complaint | Open |
| | Status Description | | Closed | Closure Date |
| | Open | | True | 07/03/2019 11:58:00 |

| | | | |
|------------------------|--------------------------|--------------------------|---------------------|
| Call Type | Organisation | Organisation Type | Contact Name |
| | Public | Public | redacted - 11(2) |
| Contact Address | Contact Options | | |
| | Phone: | | |
| | Mobile: redacted - 11(2) | | |
| | e-mail: | | |

| | |
|---------------|--------------------------|
| Reason | Issue Description |
| Complaint | Poss Vehicle Damage |

Location Description
A75 Nr Nowton Stewart Hospital

| | | | | | | |
|---------------------|------------------|-----------------|---------------------|----------------|--------------------|---------------|
| Road Name | Direction | Chainage | Link/Section | Easting | Northing | M/Post |
| A75 | WB | | | | | |
| Section Name | | | | Length | Speed Limit | |

| | | |
|---------------------|---|------------------|
| Action Date | Contact Actions | Username |
| 07/03/2019 11:53:00 | Driving my vehicle past R/Wks I think my vehicle was sprayed with tar at the time. I will check and if so will call back. Home details are redacted - 11(2) | redacted - 11(2) |

STSV Issue Report

| | | | | |
|------------------------------|---------------------------|--------------------------|---------------------|---------------------|
| Outside Contract Area | Depot Name | Damage | Vehicles | DCP |
| False | | False | False | |
| Issue Ref | Issue Date | Issue Type | Sub Type | Status |
| 00062358 | 30/01/2018 19:12:08 | Customer | Complaint | Open |
| | Status Description | | Closed | Closure Date |
| | Open | | True | 30/01/2018 19:18:00 |
| Call Type | Organisation | Organisation Type | Contact Name | |
| | Public | Public | redacted - 11(2) | |
| Contact Address | | Contact Options | | |
| | | Phone: redacted - 11(2) | | |
| | | Mobile: redacted - 11(2) | | |
| | | e-mail: | | |

| | |
|---------------|--------------------------|
| Reason | Issue Description |
| Complaint | Potholes etc |

Location Description
A75 Newton Stewart to Newton Stewart Cemetery

| | | | | | | |
|---------------------|------------------|-----------------|---------------------|----------------|--------------------|---------------|
| Road Name | Direction | Chainage | Link/Section | Easting | Northing | M/Post |
| A75 | B | | | | | |
| Section Name | | | | Length | Speed Limit | |

| | | |
|---------------------|--|------------------|
| Action Date | Contact Actions | Username |
| 30/01/2018 19:12:00 | Email Enquiry Road Number A75 Location A75T from A75T/A714 Roundabout at Newton Stewart to U52W Near Newton Stewart Cemetery Direction Both Directions Defect Type Carrageway Defect/Pothole Defect (other) redacted - 11(2) | redacted - 11(2) |

[Response Required?] Yes

| | | |
|---------------------|---|------------------|
| 30/01/2018 19:12:00 | Emailed stsv Dumfries, redacted - 11(2) | redacted - 11(2) |
|---------------------|---|------------------|

31/01/2018 18:49:00

redacted - 11(2)

redacted - 11(2)

The recent severe weather pattern across the country has brought with it a very challenging period in terms of roads maintenance with carriageway defects forming at an accelerated rate. We are aware of areas requiring attention on the A75 and are looking to prioritise patching works in these areas.

Safety Inspections are carried out weekly with potholes being identified for immediate temporary repair and programmed for permanent repair in the weeks that follow.

You may like to know that Transport Scotland's 24/7 Call Centre can be contacted on 0800 028 1414 where you can report any defect on any trunk road in Scotland. Those reports are logged and passed to the appropriate operating company for attention.

Kind Regards

redacted - 11(2)

STSV Issue Report

| | | | | |
|------------------------------|---------------------------|-------------------|-----------------|---------------------|
| Outside Contract Area | Depot Name | Damage | Vehicles | DCP |
| False | | False | False | |
| Issue Ref | Issue Data | Issue Type | Sub Type | Status |
| 00060923 | 09/01/2018 17:47:30 | Customer | Complaint | Open |
| | Status Description | | Closed | Closure Date |
| | Open | | True | 09/01/2018 17:51:00 |


| | | | |
|------------------------|--------------------------|--------------------------|---------------------|
| Call Type | Organisation | Organisation Type | Contact Name |
| | Public | Public | redacted - 11(2) |
| Contact Address | Contact Options | | |
| | Phone: redacted - 11(2) | | |
| | Mobile: redacted - 11(2) | | |
| | e-mail: | | |

| | |
|---------------|--------------------------|
| Reason | Issue Description |
| Complaint | Potholes etc |

Location Description
A75 Newton Stewart to Kirkcowan

| | | | | | | |
|------------------|------------------|-----------------|---------------------|----------------|-----------------|---------------|
| Road Name | Direction | Chainage | Link/Section | Easting | Northing | M/Post |
| A75 | B | | | | | |

| | | |
|---------------------|---------------|---------------------|
| Section Name | Length | Speed Limit: |
|---------------------|---------------|---------------------|

| | | |
|---------------------|--|---|
| Action Date | Contact Actions | Username |
| 09/01/2018 17:47:00 | Email Enquiry Road Number A75 Location From Newton Stewart to kirkcowan Direction Both Directions Defect Type Missing Road Stud (Catseye) Defect (other) Potholes. Over 15 potholes from Newton stewart to kirkcowan. redacted - 11(2) |  |

Response Required? Yes

| | | |
|---------------------|--|------------------|
| 09/01/2018 17:47:00 | Emailed stsv dumfries, redacted - 11(2) | redacted - 11(2) |
| 23/01/2018 18:07:00 | Issue Ref - 60923; called and discussed concerns 10:15am 12/01/2018. | |

STSV Issue Report

| | | | | |
|------------------------------|---------------------------|-------------------|-----------------|---------------------|
| Outside Contract Area | Depot Name | Damage | Vehicles | DCP |
| False | | False | False | |
| Issue Ref | Issue Date | Issue Type | Sub Type | Status |
| 00060718 | 04/01/2018 14:20:22 | Customer | Complaint | Open |
| | Status Description | | Closed | Closure Date |
| | Open | | True | 04/01/2018 14:34:00 |

| | | | |
|------------------------|---|---|---------------------|
| Call Type | Organisation | Organisation Type | Contact Name |
| | BB Wobmaster | Transport Scotland, Traffic Scotland, PAG, BeCogent | redacted - 11(2) |
| Contact Address | Contact Options | | |
| redacted - 11(2) | Phone: Mobile: redacted - 11(2) e-mail: | | |

| | |
|---------------|--------------------------|
| Reason | Issue Description |
| Complaint | Road Surface Complaint |

Location Description
A75 Newton Stewart to Halfway House near western Kirkcowan junction

| | | | | | | |
|---------------------|------------------|-----------------|---------------------|----------------|--------------------|---------------|
| Road Name | Direction | Chainage | Link/Section | Easting | Northing | M/Post |
| A75 | B | | | | | |
| Section Name | | | | Length | Speed Limit | |

| | | |
|---------------------|---|------------------|
| Action Date | Contact Actions | Username |
| 04/01/2018 14:20:00 | Newton Stewart to Halfway house near western Kirkcowan junction | redacted - 11(2) |

04/01/2018 14:20:00

Road Number A75
Location Newton Stewart to Halfway House near western
Kirkcowan junction
Direction Both Directions
Defect Type 1
Defect (other) Numerous potholes and surface breakup. 1.
Girvan Junction at Barnkirk west of Newton Stewart to Benfield.
2.The Crossings to Shennanton layby. 3.Halfway House
redacted - 11(2)

redacted - 11(2)

Response Required? Yes

04/01/2018 14:20:00

E-mailed to STSV Dumfries

redacted - 11(2)

05/01/2018 10:36:00

Update from redacted - 11(2)

called and left message 10:30am 05/01/2018.

STSV Issue Report

| | | | | |
|------------------------------|---------------------------|-------------------|-----------------|---------------------|
| Outside Contract Area | Dapof Name | Damage | Vehicles | DCP |
| False | | False | False | |
| Issue Ref | Issue Date | Issue Type | Sub Type | Status |
| 00061623 | 22/01/2018 11:47:57 | Customer | Complaint | Open |
| | Status Description | | Closed | Closure Date |
| | Open | | True | 22/01/2018 11:50:00 |

| | | | |
|------------------------|--------------------------|--------------------------|---------------------|
| Call Type | Organisation | Organisation Type | Contact Name |
| | Public | Public | redacted - 11(2) |
| Contact Address | Contact Options | | |
| redacted - 11(2) | Phone: redacted - 11(2) | | |
| | Mobile: redacted - 11(2) | | |
| | e-mail: | | |

| | |
|---------------|--|
| Reason | Issue Description |
| Complaint | There are a dozen large potholes that are more than 2/3 inches deep and across the carriageway cars are trying to avoid them and there have been two blown out tyres from vehicles hitting them before the old military road turning between benfield farm and Feb barnkirk turnIn |
| | redacted - 11(2) |

Location Description
A75 east and west bound between benfield farm and the barnkirk turning at newton stewart

| Road Name | Direction | Chainage | Link/Section | Easting | Northing | M/Post |
|---------------------|-----------|----------|--------------|---------------|--------------------|--------|
| A75 | B | | | | | |
| Section Name | | | | Length | Speed Limit | |

Action Date**Contact Actions****Username**

22/01/2018 11:48:00

Email Enquiry
Road Number A75
Location A75 east and west bound between benfield farm and the barnkirk turning at newton stewart
Direction Both Directions
Defect Type 1
Defect (other) There are a dozen large potholes that are more than 2/3 inches deep and across the carriageway cars are trying to avoid them and there have been two blown out tyres from vehicles hitting them before the old military road turning between benfield farm and Feb barnkirk turnin
redacted - 11(2)

redacted - 11(2)

Response Required? Yes

22/01/2018 11:48:00

Forwarded to stsv-dumfries

redacted - 11(2)

STSV Issue Report

| | | | | |
|------------------------------|-------------------|---------------|-----------------|------------|
| Outside Contract Area | Depot Name | Damage | Vehicles | DCP |
| False | | False | False | |

| | | | | |
|------------------|---------------------|-------------------|-----------------|---------------|
| Issue Ref | Issue Date | Issue Type | Sub Type | Status |
| 00063807 | 24/02/2018 09:27:40 | Customer | Complaint | Open |

| | | |
|---------------------------|---------------|---------------------|
| Status Description | Closed | Closure Date |
| Open | True | 24/02/2018 09:32:00 |

| | | | |
|------------------|---------------------|--------------------------|---------------------|
| Call Type | Organisation | Organisation Type | Contact Name |
| | Public | Public | redacted - 11(2) |

| | |
|------------------------|--|
| Contact Address | Contact Options |
| | Phone: redacted - 11(2) Mobile: redacted - 11(2) e-mail: |

| | |
|---------------|--------------------------|
| Reason | Issue Description |
| Complaint | Potholes |
| | Call Back |

Location Description
A75 E/B Nr Newton Stewart

| | | | | | | |
|------------------|------------------|-----------------|---------------------|----------------|-----------------|---------------|
| Road Name | Direction | Chainage | Link/Section | Easting | Northing | M/Post |
| A75 | EB | | | | | |

| | | |
|---------------------|---------------|--------------------|
| Section Name | Length | Speed Limit |
|---------------------|---------------|--------------------|

| | | |
|---------------------|---|------------------|
| Action Date | Contact Actions | Username |
| 24/02/2018 09:27:00 | Email Enquiry Road Number A75 Location 500 yards west of Benfield [1 mile west of Newton Stewart] Direction East Bound Defect Type Carriageway Defect/Pothole Defect (other) redacted - 11(2) | redacted - 11(2) |

Response Required? Yes

| | | |
|---------------------|---------------------------------------|------------------|
| 24/02/2018 09:27:00 | Emailed stsvDumfries redacted - 11(2) | redacted - 11(2) |
|---------------------|---------------------------------------|------------------|

I refer to your complaint dated 24 February 2018 relative to the condition of the A75 trunk road.

I am sure you will appreciate that there is limited funding available for maintaining the trunk road network throughout Scotland. The limited funding available for major re-surfacing schemes is used in the areas in most need of repair and each road has to compete with other trunk roads for funding, based upon independent machine based road condition surveys.

Scotland TranServ receive an annual budget from Transport Scotland and this is required to be utilised for maintenance of all trunk roads in the south west area including the A75.

I would advise the Scotland TranServ's Route Inspector checks the A75 on a weekly basis and Category One defects found are temporarily repaired and a permanent repair is carried out within 28 days. Category Two defects are those which do not impose an immediate danger to traffic and those are monitored and repaired as required.

Complaints received from motorists such as yourself are taken seriously by both Transport Scotland and Scotland TranServ. Damage to the road surface which a motorist may perceive as being a danger to traffic may, on inspection by a qualified roads engineer may be classed as a Category Two defect which does not warrant immediate action.

After the recent adverse weather conditions, Scotland TranServ have squads currently operating on all trunk roads to identify additional Category One potholes and filling them.

During 2016/17 a total of £6.1 million was invested in maintenance on the A75. To date, in 2017/18 £2.64 million has been spent and a further £ 2.76 million is currently allocated for 2018/19 with major works currently planned for:

- The Glen – re-surfacing
- Violetbank – re-surfacing
- Hardrigg – re-surfacing
- Bonfield – re-surfacing
- Blackhill Croft -- re-surfacing
- Meadowhead routine maintenance patching
- Palnure routine maintenance patching

Electronic signage on the A75

STSV Issue Report

| | | | | |
|------------------------------|---------------------------|-------------------|-----------------|---------------------|
| Outside Contract Area | Depot Name | Damage | Vehicles | DCP |
| False | | False | False | |
| Issue Ref | Issue Date | Issue Type | Sub Type | Status |
| 00069904 | 18/08/2018 15:06:08 | Customer | Complaint | Open |
| | Status Description | | Closed | Closure Date |
| | Open | | True | 18/08/2018 15:09:00 |

| | | | |
|------------------------|-------------------------|--------------------------|---------------------|
| Call Type | Organisation | Organisation Type | Contact Name |
| | Public | Public | redacted - 11(2) |
| Contact Address | Contact Options | | |
| | Phone: | | |
| | Mobile: | | |
| | e-mail redacted - 11(2) | | |

| | |
|---------------|--------------------------|
| Reason | Issue Description |
| Complaint | Potholes |

Location Description
A75 btw Newton Stewart and Merton Hall

| | | | | | | |
|------------------|------------------|-----------------|---------------------|----------------|-----------------|---------------|
| Road Name | Direction | Chainage | Link/Section | Easting | Northing | M/Post |
| A75 | EB | | | | | |

| | | |
|---------------------|---------------|--------------------|
| Section Name | Length | Speed Limit |
|---------------------|---------------|--------------------|

| | | |
|---------------------|---|------------------|
| Action Date | Contact Actions | Username |
| 18/08/2018 15:06:00 | Email Enquiry Road Number A75 Location between Newton Stewart and Merton Hall Direction East Bound Defect Type Carriageway Defect/Pothole Defect (other) A75 east bound carriage way between Newton Stewart and Merton Hall the Tar has rippled up in 3 places causing 3 large dips in the road drivers side These appeared on Thursday 16th August The section was only Resurfaced at the beginning of year redacted - 11(2) | redacted - 11(2) |

Response Required? Yes

| | | |
|---------------------|-----------------------|------------------|
| 18/08/2018 15:06:00 | Emailed stsvDumfries. | redacted - 11(2) |
|---------------------|-----------------------|------------------|

21/08/2018 07:20:00

Dea redacted - 11(2)

redacted - 11(2)

Thank you for bring this to our attention. Our Inspector shall be in that area on Wednesday and shall inspect this. Once again thank you for getting in touch with us.

Kind Regards

redacted - 11(2)

STSV Issue Report

Outside Contract Area : Depot Name : Damage : Vehicles : DCP
 False : : False : False :

Issue Ref : **Issue Date** : **Issue Type** : **Sub Type** : **Status**
 00059945 : 12/12/2017 10:28:29 : Customer : Complaint : Open
Status Description : **Closed** : **Closure Date**
 Open : True : 12/12/2017 10:30:00

Call Type : **Organisation** : **Organisation Type** : **Contact Name**
 : BeCogent : Transport Scotland, Traffic Scotland, PAG, BeCogent :

Contact Address : **Contact Options**
 : Phone:
 : Mobile:
 : e-mail:

Reason : **Issue Description**
 Notification of Incident : Road Defect
Incident Information
 ID : 91971
 Incident Date : Tue Dec 12 10:13:21 GMT 2017
 Issue Type : ROAD CONDITIONS
 Classification: COMPLAINT
 Issue Status : NEW
 Cust Callback : true
 Operator : TRANSERV
 Notes : There is a lack of gritting on the road.
 Caller complained about this yesterday and was assured that it was adequate. There has since been an accident reported on this road.
 Caller now wishes to complain again and suggests that fresh grit should be put down on a regular basis to avoid accidents like this.
Callback Required
 **
 Agent Name : TPUK\werrecolhia.6
Contact Information
 redacted - 11(2)

Location Information
 Easting : 0
 Northing : 0
 Road Name : A

Location Description

A75 - Newton Stewart and Glenluce

| Road Name | Direction | Chainage | Link/Section | Easting | Northing | M/Post |
|-----------|-----------|----------|--------------|---------|----------|--------|
| A75 | | | | | | |

| Section Name | Length | Speed Limit |
|--------------|--------|-------------|
|--------------|--------|-------------|

| Action Date | Contact Actions | Username |
|---------------------|--------------------------------|------------------|
| 12/12/2017 10:26:00 | email sent to redacted - 11(2) | redacted - 11(2) |