

Roadwork: SW/2017/2340

**Operating Company Contract:**

South West Unit - Transerv

A737 W/B Roadhead to Clerksbridge

**Roadwork Identifier:** SW/2017/2340

**Route:**

 **Start:** A737 - Roadhead Rbt to Clerksbride Toll Rbt (55.78004°, -4.61027°)

 **End:** A737 - Roadhead Rbt to Clerksbride Toll Rbt (55.76959°, -4.61872°)

**Direction:**

Westbound

**SRWR Reference Number:**

2377783

**Diversion:**

No Diversion


**Estimated Delay:**

1 - Little or No Delay, 3 - Off Peak Hours

**Works Periods:**

Work Start	Work End	Traffic Management
08/12/2017 09:30	08/12/2017 15:30	Portable Traffic Lights (TTLS)

**Works Activities:**

Works Activity Type	Contractors	Statuses
Carriageway Patching	Scotland TranServ (Primary) 	1 of 1 Completed.

**Communication Logs:**

Log Type	Details
Log Type: Note	Description: A737 WB Temp Traffic Control between Roadhead and Clerksbridge

**Draft Media Release (optional):**

### Roadwork: SW/2017/2411


**Operating Company Contract:**

South West Unit - Transerv

A737 E/B Clerksbridge to Roadhead

**Roadwork Identifier:** SW/2017/2411

**Route:**

 **Start:** A737 - Clerksbridge Toll Rbt to Clerksbridge Toll Rbt (55.76780°, -4.61803°)

 **End:** A737 - Roadhead Rbt to Clerksbride Toll Rbt (55.78462°, -4.60799°)

**Direction:**

Eastbound

**SRWR Reference Number:**

2380950

**Diversion:**

No Diversion


**Estimated Delay:**

1 - Little or No Delay, 3 - Off Peak Hours

**Works Periods:**

Work Start	Work End	Traffic Management
11/12/2017 09:30	11/12/2017 15:30	Portable Traffic Lights (TTLS)

**Works Activities:**

Works Activity Type	Contractors	Statuses
Carriageway Patching	Scotland Transerv (Primary) 	1 of 1 Completed.

**Communication Logs:**

Log Type	Details
Log Type: Note	Description: A737 E/B Clerksbridge to Roadhead - Temp Traffic Control

**Draft Media Release (optional):**

Roadworks: SW/2017/2507, SW/2017/2508, SW/2017/2583, SW/2017/2584

**Operating Company Contract:**  
South West Unit - Transerv

**A737 Roadhead to Clerksbridge Toll NB & SB**

**Roadwork Identifier:** SW/2017/2507

**Route:**

 **Start:** A737 - Roadhead Rbt to Clerksbride Toll Rbt (55.77762°, -4.61211°)

 **End:** A737 - Roadhead Rbt to Clerksbride Toll Rbt (55.78216°, -4.60910°)

**Direction:**

Northbound

**SRWR Reference Number:**

2385615

**Diversion:**

No Diversion



**Estimated Delay:**

1 - Little or No Delay, 1 - At All Times

**Works Periods:**

Work Start	Work End	Traffic Management
19/12/2017 09:30	19/12/2017 16:00	Stop/Go Boards Traffic Control

**Works Activities:**

Works Activity Type	Contractors	Statuses
Lining Works	Markon (Secondary)  Scotland Transerv (Primary) 	1 of 1 Completed.

**Communication Logs:**

Log Type	Details
Log Type: Note	Description: Stop & Go works to replace worn double centreline markings over 300m at Nether Barford Farm

**Draft Media Release (optional):**

**A737 The Den NB & SB**

**Roadwork Identifier:** SW/2017/2508

**Route:**

 **Start:** A737 (55.72640°, -4.66524°)

 **End:** A737 (55.72747°, -4.66258°)

**Direction:**

Northbound

**SRWR Reference Number:**

2385619

**Diversion:**

No Diversion



**Estimated Delay:**

1 - Little or No Delay, 1 - At All Times

**Works Periods:**

Work Start	Work End	Traffic Management
19/12/2017 09:30	19/12/2017 16:00	Stop/Go Boards Traffic Control

**Works Activities:**

Works Activity Type	Contractors	Statuses
Lining Works	Markon (Secondary)  Scotland TranServ (Primary) 	1 of 1 Completed.

**Communication Logs:**


Log Type	Details
Log Type: Note	Description: Stop & Go works to replace missing centreline markings North of the Den

**Draft Media Release (optional):**

A737 Roadhead to Clerksbridge Toll NB & SB

**Roadwork Identifier:** SW/2017/2583

**Route:**

-  **Start:** A737 (55.78216°, -4.60910°)
-  **End:** A737 (55.77826°, -4.61168°)

**Direction:**

Southbound

**SRWR Reference Number:**

2385615

**Diversion:**

No Diversion

**Estimated Delay:**

1 - Little or No Delay, 1 - At All Times

**Works Periods:**

Work Start	Work End	Traffic Management
19/12/2017 09:30	19/12/2017 16:00	Stop/Go Boards Traffic Control

**Works Activities:**

Works Activity Type	Contractors	Statuses
Lining Works	Markon (Secondary)	1 of 1 Completed.
	Scotland Transerv (Primary)	

**Communication Logs:**

Log Type	Details
There are no communications logs to display.	

**Draft Media Release (optional):**

A737 The Den NB & SB

**Roadwork Identifier:** SW/2017/2584

**Route:**

**Start:** A737 (55.72747°, -4.66258°)

**End:** A737 (55.72848°, -4.65976°)

**Direction:**  
Southbound

**SRWR Reference Number:**  
2385619

**Diversion:**  
No Diversion

**Estimated Delay:**  
1 - Little or No Delay, 1 - At All Times

**Works Periods:**

Work Start	Work End	Traffic Management
19/12/2017 09:30	19/12/2017 16:00	Stop/Go Boards Traffic Control

**Works Activities:**

Works Activity Type	Contractors	Statuses
Lining Works	Markon (Secondary)	1 of 1 Completed.
	Scotland Transerv (Primary)	

**Communication Logs:**

Log Type	Details
There are no communications logs to display.	

**Draft Media Release (optional):**

Roadworks: SW/2017/2507, SW/2017/2508, SW/2017/2583, SW/2017/2584

Operating Company Contract:  
South West Unit - Transerv

A737 Roadhead to Clerksbridge Toll NB & SB

Roadwork Identifier: SW/2017/2507

Route:

 Start: A737 (55.77762°, -4.61211°)

 End: A737 (55.78216°, -4.60910°)

Direction:

Northbound

SRWR Reference Number:

2385615

Diversion:

No Diversion



Estimated Delay:

1 - Little or No Delay, 1 - At All Times

Works Periods:

Work Start	Work End	Traffic Management
19/12/2017 09:30	19/12/2017 16:00	Stop/Go Boards Traffic Control

Works Activities:

Works Activity Type	Contractors	Statuses
Lining Works	Markon (Secondary)  Scotland Transerv (Primary) 	1 of 1 Completed.

Communication Logs:

Log Type	Details
Log Type: Note	Description: Stop & Go works to replace worn double centreline markings over 300m at Nether Barford Farm

Draft Media Release (optional):

A737 The Den NB & SB

Roadwork Identifier: SW/2017/2508

Route:

 Start: A737 (55.72640°, -4.66524°)

 End: A737 (55.72747°, -4.66258°)

Direction:

Northbound

**SRWR Reference Number:**

2385619

**Diversion:**

No Diversion



**Estimated Delay:**

1 - Little or No Delay, 1 - At All Times

**Works Periods:**

Work Start	Work End	Traffic Management
19/12/2017 09:30	19/12/2017 16:00	Stop/Go Boards Traffic Control

**Works Activities:**

Works Activity Type	Contractors	Statuses
Lining Works	Markon (Secondary)  Scotland TranServ (Primary) 	1 of 1 Completed.

**Communication Logs:**

Log Type	Details
Log Type: Note	Description: Stop & Go works to replace missing centreline markings North of the Den

**Draft Media Release (optional):**

A737 Roadhead to Clerksbridge Toll NB & SB

**Roadwork Identifier:** SW/2017/2583

**Route:**

 **Start:** A737 - Roadhead Rbt to Clerksbride Toll Rbt (55.78216°, -4.60910°)

 **End:** A737 - Roadhead Rbt to Clerksbride Toll Rbt (55.77826°, -4.61168°)

**Direction:**

Southbound

**SRWR Reference Number:**

2385615

**Diversion:**

No Diversion

**Estimated Delay:**

1 - Little or No Delay, 1 - At All Times

**Works Periods:**

Work Start	Work End	Traffic Management
19/12/2017 09:30	19/12/2017 16:00	Stop/Go Boards Traffic Control

**Works Activities:**

Works Activity Type	Contractors	Statuses
Lining Works	Markon (Secondary)	1 of 1 Completed.
	Scotland TranServ (Primary)	

**Communication Logs:**

Log Type	Details
There are no communications logs to display.	

**Draft Media Release (optional):**

A737 The Den NB & SB

**Roadwork Identifier:** SW/2017/2584

**Route:**

**Start:** A737 (55.72747°, -4.66258°)

**End:** A737 (55.72848°, -4.65976°)

**Direction:**

Southbound

**SRWR Reference Number:**

2385619

**Diversion:**

No Diversion

**Estimated Delay:**

1 - Little or No Delay, 1 - At All Times

**Works Periods:**

Work Start	Work End	Traffic Management
19/12/2017 09:30	19/12/2017 16:00	Stop/Go Boards Traffic Control

**Works Activities:**

Works Activity Type	Contractors	Statuses
Lining Works	Markon (Secondary)	1 of 1 Completed.
	Scotland TranServ (Primary)	

**Communication Logs:**

Log Type	Details
There are no communications logs to display.	

**Draft Media Release (optional):**



Roadwork: SW/2018/2932

**Operating Company Contract:**


South West Unit - Transerv

A737 W/B Prior to Clerksbridge Rnbt

**Roadwork Identifier:** SW/2018/2932

**Route:**

 **Start:** A737 - Roadhead Rbt to Clerksbride Toll Rbt (55.76839°, -4.61823°)

 **End:** A737 - Clerksbridge Toll Rbt to North Ayrshire Bdy (55.76690°, -4.61878°)

**Direction:**

Westbound

**SRWR Reference Number:**

2394482

**Diversion:**

No Diversion

**Estimated Delay:**

1 - Little or No Delay, 3 - Off Peak Hours


**Emergency Reason:**

Carriageway Defect

**Works Periods:**

Work Start	Work End	Traffic Management
10/01/2018 20:00	11/01/2018 06:00	Portable Traffic Lights (TTLS)

**Works Activities:**

Works Activity Type	Contractors	Statuses
Drainage Works	Scotland TranServ (Primary) 	2 of 2 Completed.

**Communication Logs:**

Log Type	Details
Log Type: Note	Description: A737 W/B Temp Traffic Control at Clerksbridge Rnbt.

**Draft Media Release (optional):**

Roadwork: SW/2018/3010

**Operating Company Contract:**  
South West Unit - Transerv

A737 W/B Roadhead to Clerksbridge

**Roadwork Identifier:** SW/2018/3010

**Route:**

 **Start:** A737 - Roadhead Rbt to Clerksbride Toll Rbt (55.78412°, -4.60799°)

 **End:** A737 - Roadhead Rbt to Clerksbride Toll Rbt (55.76935°, -4.61868°)

**Direction:**

Westbound

**SRWR Reference Number:**

2399274

**Diversion:**

No Diversion


**Estimated Delay:**

1 - Little or No Delay, 3 - Off Peak Hours

**Works Periods:**

Work Start	Work End	Traffic Management
23/01/2018 09:30	23/01/2018 15:30	Portable Traffic Lights (TTLS)

**Works Activities:**

Works Activity Type	Contractors	Statuses
Carriageway Patching	Scotland TranServ (Primary) 	1 of 1 Completed.

**Communication Logs:**

Log Type	Details
Log Type: Note	Description: A737 W/B Roadhead to clerksbridge - Temp traffic Control

**Draft Media Release (optional):**

Roadwork: SW/2018/3549

**Operating Company Contract:**  
South West Unit - Transerv

A737 Clerksbridge to Roadhead

**Roadwork Identifier:** SW/2018/3549

**Route:**

 **Start:** A737 - Roadhead Rbt to Clerksbride Toll Rbt (55.76815°, -4.61817°)

 **End:** A737 - Roadhead Rbt to Clerksbride Toll Rbt (55.78375°, -4.60823°)

**Direction:**

Northbound

**SRWR Reference Number:**

2413076

**Diversion:**

No Diversion


**Estimated Delay:**

1 - Little or No Delay, 3 - Off Peak Hours

**Works Periods:**

Work Start	Work End	Traffic Management
14/02/2018 09:30	14/02/2018 15:30	Portable Traffic Lights (TTLS)

**Works Activities:**

Works Activity Type	Contractors	Statuses
Drainage Works	Scotland TranServ (Primary) 	1 of 1 Completed.

**Communication Logs:**

Log Type	Details
Log Type: Note	Description: A737 S/B Temp Traffic Control between Clerksbridge to Roadhead

**Draft Media Release (optional):**


Roadwork: SW/2018/4583

**Operating Company Contract:**  
South West Unit - Transerv

A737 Roadhead to Clerksbridge Rbts

**Roadwork Identifier:** SW/2018/4583

**Route:**

 **Start:** A737 - Clerksbridge Toll Rbt to Clerksbridge Toll Rbt (55.76769°, -4.61800°)

 **End:** A737 - Roadhead Roundabout to Roadhead Roundabout (55.78496°, -4.60808°)

**Direction:**

Westbound

**SRWR Reference Number:**

2451066

**Diversion:**

No Diversion


**Estimated Delay:**

1 - Little or No Delay, 3 - Off Peak Hours

**Works Periods:**

Work Start	Work End	Traffic Management
03/05/2018 09:30	04/05/2018 15:30	Portable Traffic Lights (TTLS)

**Works Activities:**

Works Activity Type	Contractors	Statuses
Carriageway Patching	Scotland TranServ (Primary) 	2 of 2 Completed.

**Communication Logs:**

Log Type	Details
<b>Log Type:</b> Note	<b>Description:</b> A737 Progressive Traffic Control between Clerksbridge toll and Roadhead Rbt for Patching repairs

**Draft Media Release (optional):**

Roadworks: SW/2018/5228, SW/2018/5229

**Operating Company Contract:**

South West Unit - Transerv

A737 Roadhead to Clerksbridge Toll

**Roadwork Identifier:** SW/2018/5228

**Route:**

 **Start:** A737 - Roadhead Rbt to Clerksbride Toll Rbt (55.78169°, -4.60919°)

 **End:** A737 - Roadhead Rbt to Clerksbride Toll Rbt (55.77229°, -4.61780°)

**Direction:**

Southbound

**SRWR Reference Number:**

2480051 2480052 2480054

**Diversion:**

No Diversion




**Estimated Delay:**

1 - Little or No Delay, 3 - Off Peak Hours

**Works Periods:**

Work Start	Work End	Traffic Management
25/06/2018 09:30	26/06/2018 16:00	Stop/Go Boards Traffic Control
27/06/2018 09:30	28/06/2018 16:00	Portable Traffic Lights (TTLS)
29/06/2018 09:30	29/06/2018 16:00	Stop/Go Boards Traffic Control

**Works Activities:**

Works Activity Type	Contractors	Statuses
Pavement Surveys	CMT (Secondary)  Scotland TranServ (Primary)  Enviroclean (Secondary) 	5 of 5 Completed.

**Communication Logs:**

Log Type	Details
Log Type: Note	<b>Description:</b> Mon/Tues - progressive stop/go for drainage investigations + CCTV surveys. Wed/Thurs - 2-way traffic light setups for trial hole excavations. Fri - progressive stop/go for carriageway coring works

**Draft Media Release (optional):**

A737 Roadhead to Clerksbridge Toll

**Roadwork Identifier:** SW/2018/5229

**Route:**

 **Start: A737** (55.77227°, -4.61774°)

 **End: A737** (55.78229°, -4.60906°)

**Direction:**

Northbound

**SRWR Reference Number:**

2480051 2480052 2480054

**Diversion:**

No Diversion




**Estimated Delay:**

1 - Little or No Delay, 3 - Off Peak Hours

**Works Periods:**

Work Start	Work End	Traffic Management
25/06/2018 09:30	26/06/2018 16:00	Stop/Go Boards Traffic Control
27/06/2018 09:30	28/06/2018 16:00	Portable Traffic Lights (TTLS)
29/06/2018 09:30	29/06/2018 16:00	Stop/Go Boards Traffic Control

**Works Activities:**

Works Activity Type	Contractors	Statuses
Pavement Surveys	CMT (Secondary) 	5 of 5 Completed.
	Scotland TranServ (Primary) 	
	Enviroclean (Secondary) 	

**Communication Logs:**

Log Type	Details
Log Type: Note	Description: Mon/Tues - progressive stop/go for drainage investigations + CCTV surveys. Wed/Thurs - 2-way traffic light setups for trial hole excavations. Fri - progressive stop/go for carriageway coring works

**Draft Media Release (optional):**


Roadwork: SW/2018/5359


**Operating Company Contract:**  
South West Unit - Transerv

A737 Clarksbridge

**Roadwork Identifier:** SW/2018/5359

**Route:**

 **Start:** A737 - Clerksbridge Toll Rbt to North Ayrshire Bdy (55.76590°, -4.62006°)

 **End:** A737 - Clerksbridge Toll Rbt to North Ayrshire Bdy (55.76448°, -4.62057°)

**Direction:**

Southbound

**SRWR Reference Number:**

2482661

**Diversion:**

No Diversion


**Estimated Delay:**

2 - Slight Delay, 3 - Off Peak Hours

**Works Periods:**

Work Start	Work End	Traffic Management
09/07/2018 09:30	09/07/2018 15:30	Portable Traffic Lights (TTLS)

**Works Activities:**

Works Activity Type	Contractors	Statuses
Utility Works	BT (Primary) 	1 of 1 Completed.

**Communication Logs:**

Log Type	Details
----------	---------

There are no communications logs to display.

**Draft Media Release (optional):**

Roadworks: SW/2018/5678, SW/2018/5679

**Operating Company Contract:**  
South West Unit - Transerv

A737 Roadhead Rbt - Clerksbridge Toll Rbt

**Roadwork Identifier:** SW/2018/5678

**Route:**

 **Start:** A737 - Roadhead Rbt to Clerksbridge Toll Rbt (55.78203°, -4.60925°)

 **End:** A737 - Roadhead Rbt to Clerksbridge Toll Rbt (55.77058°, -4.61874°)

**Direction:**

Westbound

**SRWR Reference Number:**

2499443 2499444 2499447

**Diversion:**

No Diversion




**Estimated Delay:**

1 - Little or No Delay, 3 - Off Peak Hours

**Works Periods:**

Work Start	Work End	Traffic Management
07/08/2018 09:30	07/08/2018 16:00	Stop/Go Boards Traffic Control
08/08/2018 09:30	09/08/2018 16:00	Portable Traffic Lights (TTLS)
10/08/2018 09:30	10/08/2018 16:00	Stop/Go Boards Traffic Control

**Works Activities:**

Works Activity Type	Contractors	Statuses
Pavement Surveys	CMT (Secondary)  Scotland Transerv (Primary)  Enviroclean (Secondary) 	4 of 4 Completed.

**Communication Logs:**

Log Type	Details
Log Type: Note	<b>Description:</b> Tues - progressive stop/go for drainage investigations + CCTV surveys. Wed/Thurs - 2-way traffic light setups for Drainage Investigation/CCTV + trial hole excavations. Fri - progressive stop/go for carriageway coring works

**Draft Media Release (optional):**

A737 Clerksbridge Toll Rbt - Roadhead Rbt

**Roadwork Identifier:** SW/2018/5679



**Route:**

 **Start: A737** (55.77074°, -4.61866°)

 **End: A737** (55.78205°, -4.60916°)

**Direction:**

Eastbound

**SRWR Reference Number:**

2499443 2499444 24999447

**Diversion:**

No Diversion




**Estimated Delay:**

1 - Little or No Delay, 3 - Off Peak Hours

**Works Periods:**

Work Start	Work End	Traffic Management
07/08/2018 09:30	07/08/2018 16:00	Stop/Go Boards Traffic Control
08/08/2018 09:30	09/08/2018 16:00	Portable Traffic Lights (TTLS)
10/08/2018 09:30	10/08/2018 16:00	Stop/Go Boards Traffic Control

**Works Activities:**

Works Activity Type	Contractors	Statuses
Pavement Surveys	CMT (Secondary) 	4 of 4 Completed.
	Scotland TranServ (Primary) 	
	Enviroclean (Secondary) 	

**Communication Logs:**

Log Type	Details
Log Type: Note	Description: Tues - progressive stop/go for drainage investigations + CCTV surveys. Wed/Thurs - 2-way traffic light setups for Drainage investigation/CCTV + trial hole excavations. Fri - progressive stop/go for carriageway coring works

**Draft Media Release (optional):**

Roadwork: SW/2018/5731

**Operating Company Contract:**  
South West Unit - Transerv

A737 Clerksbridge EB

**Roadwork Identifier:** SW/2018/5731

**Route:**

 **Start:** A737 - Roadhead Rbt to Clerksbride Toll Rbt (55.77027°, -4.61884°)

 **End:** A737 - Roadhead Rbt to Clerksbride Toll Rbt (55.77413°, -4.61587°)

**Direction:**

Eastbound

**SRWR Reference Number:**

Not Specified

**Diversion:**

No Diversion

**Estimated Delay:**

1 - Little or No Delay, 3 - Off Peak Hours


**Emergency Reason:**

Late Programmed Works

**Works Periods:**

Work Start	Work End	Traffic Management
08/08/2018 20:00	09/08/2018 06:00	Stop/Go Boards Traffic Control

**Works Activities:**

Works Activity Type	Contractors	Statuses
Lighting Works	Scotland TranServ (Primary) 	2 of 2 Completed.

**Communication Logs:**

Log Type	Details
Log Type: Note	Description: 300m EB after Clerksbridge Toll

**Draft Media Release (optional):**


Roadwork: SW/2018/5819

**Operating Company Contract:**  
South West Unit - Transerv

A737 W/B Past Clerksbridge

**Roadwork Identifier:** SW/2018/5819

**Route:**

 **Start:** A737 - Clerksbridge Toll Rbt to North Ayrshire Bdy (55.76711°, -4.61845°)

 **End:** A737 - Ayrshire Boundry to Beith 30mph Sign (55.76174°, -4.62414°)

**Direction:**

Westbound

**SRWR Reference Number:**

2506241

**Diversion:**

No Diversion

**Estimated Delay:**

1 - Little or No Delay, 3 - Off Peak Hours


**Emergency Reason:**

Late Programmed Works

**Works Periods:**

Work Start	Work End	Traffic Management
16/08/2018 20:00	17/08/2018 06:00	Portable Traffic Lights (TTLS)

**Works Activities:**

Works Activity Type	Contractors	Statuses
Carriageway Patching	Scotland Transerv (Primary) 	2 of 2 Completed.

**Communication Logs:**

Log Type	Details
Log Type: Note	Description: A737 W/B Past Clerksbridge. Temp Traffic Control

**Draft Media Release (optional):**

Roadworks: SW/2018/5928, SW/2018/5929


**Operating Company Contract:**  
South West Unit - Transerv

A737 Roadhead Rbt to Clerksbridge Toll Rbt

**Roadwork Identifier:** SW/2018/5928

**Route:**

 **Start:** A737 - Roadhead Rbt to Clerksbride Toll Rbt (55.78203°, -4.60925°)

 **End:** A737 - Roadhead Rbt to Clerksbride Toll Rbt (55.77058°, -4.61874°)

**Direction:**

Westbound

**SRWR Reference Number:**

2510412

**Diversion:**

No Diversion

**Estimated Delay:**

1 - Little or No Delay, 3 - Off Peak Hours


**Emergency Reason:**

Carriageway Defect

**Works Periods:**

Work Start	Work End	Traffic Management
29/08/2018 09:30	29/08/2018 15:30	Stop/Go Boards Traffic Control

**Works Activities:**

Works Activity Type	Contractors	Statuses
Drainage Works	Scotland TranServ (Primary) 	1 of 1 Completed.

**Communication Logs:**

Log Type	Details
Log Type: Note	Description: A737 Roadhead to Clerksbridge Stop and Go for CCTV of Drainage

**Draft Media Release (optional):**

A737 Clerksbridge Toll Rbt to Roadhead Rbt

**Roadwork Identifier:** SW/2018/5929

**Route:**

 **Start:** A737 (55.77074°, -4.61866°)

 **End:** A737 (55.78205°, -4.60916°)

**Direction:**

Eastbound

**SRWR Reference Number:**

2510412

**Diversion:**

No Diversion

**Estimated Delay:**

1 - Little or No Delay, 3 - Off Peak Hours


**Emergency Reason:**

Carriageway Defect

**Works Periods:**

Work Start	Work End	Traffic Management
29/08/2018 09:30	29/08/2018 15:30	Stop/Go Boards Traffic Control

**Works Activities:**

Works Activity Type	Contractors	Statuses
Drainage Works	Scotland TranServ (Primary) 	1 of 1 Completed.

**Communication Logs:**

Log Type	Details
Log Type: Note	Description: A737 Roadhead to Clarksbridge Stop and Go for CCTV of Drainage

**Draft Media Release (optional):**

Roadworks: SW/2018/6502, SW/2018/6503


**Operating Company Contract:**


South West Unit - Transerv

A737 Clerksbridge Toll to North Ayrshire Boundary

**Roadwork Identifier:** SW/2018/6502

**Route:**

 **Start:** A737 - Clerksbridge Toll Rbt to North Ayrshire Bdy (55.76425°, -4.62093°)

 **End:** A737 - Clerksbridge Toll Rbt to Clerksbridge Toll Rbt (55.76742°, -4.61806°)

**Direction:**

Northbound

**SRWR Reference Number:**

2531917

**Diversion:**

No Diversion



**Estimated Delay:**

1 - Little or No Delay, 3 - Off Peak Hours

**Works Periods:**

Work Start	Work End	Traffic Management
19/10/2018 09:30	19/10/2018 16:00	Stop/Go Boards Traffic Control

**Works Activities:**

Works Activity Type	Contractors	Statuses
Pavement Surveys	CMT (Secondary)  Scotland Transerv (Primary) 	1 of 1 Completed.

**Communication Logs:**

Log Type	Details
Log Type: Note	Description: 2-way progressive stop/go control for carriageway coring works.

**Draft Media Release (optional):**

A737 Clerksbridge Toll to North Ayrshire Boundary

**Roadwork Identifier:** SW/2018/6503

**Route:**

 **Start:** A737 (55.76730°, -4.61788°)

 **End:** A737 (55.76411°, -4.62109°)

**Direction:**

Southbound

**SRWR Reference Number:**

2531917

**Diversion:**

No Diversion



**Estimated Delay:**

1 - Little or No Delay, 3 - Off Peak Hours

**Works Periods:**

Work Start	Work End	Traffic Management
19/10/2018 09:30	19/10/2018 16:00	Stop/Go Boards Traffic Control

**Works Activities:**

Works Activity Type	Contractors	Statuses
Pavement Surveys	CMT (Secondary) 	1 of 1 Completed.
	Scotland TranServ (Primary) 	

**Communication Logs:**

Log Type	Details
Log Type: Note	Description: 2-way progressive stop/go control for carriageway coring works

**Draft Media Release (optional):**

Roadworks: SW/2018/6670, SW/2018/6671

**Operating Company Contract:**  
South West Unit - Transerv

A737 Roadhead Rb to Clerksbridge toll Rbt WB

**Roadwork Identifier:** SW/2018/6670

**Route:**

 **Start:** A737 - Roadhead Rbt to Clerksbride Toll Rbt (55.77581°, -4.61429°)

 **End:** A737 - Roadhead Rbt to Clerksbride Toll Rbt (55.77146°, -4.61839°)

**Direction:**

Westbound

**SRWR Reference Number:**

2539359

**Diversion:**

No Diversion


**Estimated Delay:**

1 - Little or No Delay, 3 - Off Peak Hours

**Works Periods:**

Work Start	Work End	Traffic Management
08/11/2018 09:30	08/11/2018 16:00	Portable Traffic Lights (TTLS)

**Works Activities:**

Works Activity Type	Contractors	Statuses
Trial hole investigation	Scotland TranServ (Primary) 	1 of 1 Completed.

**Communication Logs:**

Log Type	Details
Log Type: Note	Description: Two way traffic lights implemented between A737 Clerksbridge Rbt and Roadhead Rbt for trial hole works to be carried out on EB verge.

**Draft Media Release (optional):**

A737 Roadhead Rb to Clerksbridge toll Rbt EB

**Roadwork Identifier:** SW/2018/6671

**Route:**

 **Start:** A737 (55.77135°, -4.61836°)

 **End:** A737 (55.77540°, -4.61488°)

**Direction:**

Eastbound



**SRWR Reference Number:**

2539359

**Diversion:**

No Diversion


**Estimated Delay:**

1 - Little or No Delay, 3 - Off Peak Hours

**Works Periods:**

Work Start	Work End	Traffic Management
08/11/2018 09:30	08/11/2018 16:00	Portable Traffic Lights (TTLS)

**Works Activities:**

Works Activity Type	Contractors	Statuses
Trial hole investigation	Scotland TranServ (Primary) 	1 of 1 Completed.

**Communication Logs:**

Log Type	Details
----------	---------

**Log Type:**

Note

**Description:**

Two way traffic lights implemented between A737 Clerksbridge Rbt and Roadhead Rbt for trial hole works to be carried out on EB verge.

**Draft Media Release (optional):**