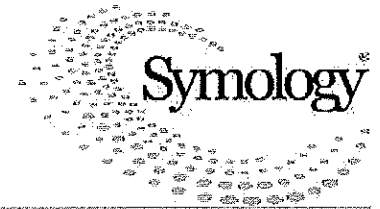


# Street Works Report



## Works Details

<b>Works Ref:</b> XQ001-18NW2808	<b>Works Recorded Date:</b> 19/06/2018	11:37
<b>LAREF:</b> 2479038	<b>Proposed start date:</b> 02/07/2018	10:10
<b>Address:</b> DUNOLLIE ROAD	<b>Actual start date:</b> 02/07/2018	10:10
OBAN	<b>Estimated end date:</b> 02/07/2018	
<b>Town:</b> OBAN	<b>Latest Notice Type:</b> WORKS CLOSED	
<b>County:</b> ARGYLL AND BUTE	<b>Status:</b> WORKS CLOSED	
<b>Works Type:</b> REMEDIAL DANGEROUS		
<b>Traffic Sensitive:</b> Engineering Difficulty		
<b>Project:</b>		
<b>Promoter:</b> Transport Scotland - NW Unit Op Company / TRO North West		
<b>Notifiable Authority:</b> Transport Scotland - NW Unit Op Company / TRO North West		
<b>NSG Ref:</b> 10/00246	<b>Easting:</b> 186014.62	<b>Northing:</b> 730853.43
<b>Carriageway Reinst.:</b> CARRIAGEWAY TYPE 1 - 10 TO 30 MS	<b>Footway Reinst.:</b> OTHER FOOTWAYS	
<b>Traffic Management:</b> PORTABLE TRAFFIC LIGHTS (TTLS)	<b>Works Technique.:</b> HAND	
<b>Location:</b> east of Kings Knoll		
<b>Description:</b> gully works		

## Sites

Site	Surface	Location	Site status	Site Location	Postcode	Depth	Length	Width
1			PROP. REM. SITE	east of Kings Knoll		STD	0.00	0.00
<b>Dimensions:</b>			<b>Length:</b>	0.00	<b>Depth Code:</b>	STD		
			<b>Width:</b>	0.00	<b>Easting:</b>			
<b>Surface Type:</b>					<b>Northing:</b>			
<b>Interim Reinstatement Date:</b>					<b>Permanent Reinstatement Date:</b>			


## Contacts

Contact type	Contact name	Address	Tel No.	Qualification Ref
ORIGINATOR	NW Roadspace	B E A R SCOTLAND INVERALMOND ROAD INVERALMOND INDUSTRIAL ESTATE PERTH PH1 3TW	01738 448600	
CONTRACTOR	BEAR Scotland Ltd	B E A R SCOTLAND INVERALMOND ROAD INVERALMOND INDUSTRIAL ESTATE PERTH PH1 3TW	01738 448600	

## History

Date/Time	Event Type	Details	Username
19/06/2018 11:37	WORKS RECORDED	POTENTIAL WORKS	
20/06/2018 10:25	WORKS STATUS CHANGED	POTENTIAL WORKS to PROPOSED WORKS	
20/06/2018 10:25	24 HOUR	PROPOSED WORKS: 25/06/2018 - 27/06/2018	
21/06/2018 8:18	NOTICE ASSESSMENT	SP008-Optional Response	
21/06/2018 8:34	VIEW NOTICE ASSESSMENT	AR001	
21/06/2018 9:20	VIEW NOTICE ASSESSMENT	AR001	
21/06/2018 9:21	NOTICE ASSESSMENT	AR001-Optional Response	
21/06/2018 11:35	NOTICE ASSESSMENT	SW100-Optional Response	
22/06/2018 10:21	NOTICE ASSESSMENT	SG002-Optional Response	
25/06/2018 9:22	WORKS STATUS CHANGED	PROPOSED WORKS to IN PROGRESS	
25/06/2018 9:22	ACTUAL START	IN PROGRESS: 25/06/2018 - 27/06/2018	
26/06/2018 8:32	WORKS STATUS CHANGED	IN PROGRESS to WORKS CLOSED	
26/06/2018 8:32	WORKS CLOSED	WORKS CLOSED: 25/06/2018 - 25/06/2018	
02/07/2018 10:11	WORKS STATUS CHANGED	WORKS CLOSED to IN PROGRESS	


02/07/2018	10:11	TWO HOURS AFTER WORKS STAIIN PROGRESS: 02/07/2018 - 04/07/2018	
02/07/2018	10:35	NOTICE ASSESSMENT	SW100-High Interest
02/07/2018	12:33	NOTICE ASSESSMENT	SP008-High Interest
02/07/2018	15:22	NOTICE ASSESSMENT	SG002-High Interest
03/07/2018	9:00	WORKS STATUS CHANGED	IN PROGRESS to WORKS CLOSED
03/07/2018	9:00	WORKS CLOSED	WORKS CLOSED: 02/07/2018 - 02/07/2018



## Designations

Type	Validity	Start date	End date
SPECIAL ENGINEERING DIFFICULTY At the junction of Dunollie Road and Croft Road A85 670 W75 Bealach An Righ Retaining Wall	EVERYDAY		
SPECIAL ENGINEERING DIFFICULTY 195m south of the junction of Dunollie Road and Croft Road A85 670 W77 Fuinary Retaining Wall	EVERYDAY		
SPECIAL ENGINEERING DIFFICULTY 275m north of the junction of Corran Esplanade A85 670 W79 Lorne View Retaining Wall	EVERYDAY		
TRAFFIC SENSITIVE Dunollie Road, Oban Monday - Friday 07:30 - 09:00 and 16:00 - 18:00. 06:00 - 20:00 1 July to 31 August	EVERYDAY		

# Street Works Report



## Works Details

<b>Works Ref:</b>	BT031-1193153	<b>Works Recorded Date:</b>	04/10/2017	14:24	
<b>LAREF:</b>	2350760	<b>Proposed start date:</b>	09/10/2017		
<b>Address:</b>	DUNOLLIE ROAD	<b>Actual start date:</b>	09/10/2017		
	OBAN	<b>Estimated end date:</b>	11/10/2017		
<b>Town:</b>	OBAN	<b>Latest Notice Type:</b>	REGISTRATION		
<b>County:</b>	ARGYLL AND BUTE	<b>Status:</b>	WORKS CLOSED		
<b>Works Type:</b>	MINOR WITH EXCAVATION				
<b>Project:</b>	Engineering Difficulty				
<b>Promoter:</b>	IBQRKCHW				
<b>Notifiable Authority:</b>	Openreach / BT KN (BAU)				
<b>NSG Ref:</b>	10/00246	<b>Easting:</b>	186176.31	<b>Northing:</b>	730985.74
<b>Carriageway Reinst.:</b>	CARRIAGEWAY TYPE 1 - 10 TO 30 MS	<b>Footway Reinst.:</b>	OTHER FOOTWAYS		
<b>Traffic Management:</b>	GIVE & TAKE TRAFFIC CONTROL	<b>Works Technique.:</b>	MACHINE		
<b>Location:</b>	In Driveway/ CW at the Cedars				
<b>Description:</b>	To renew a frame and cover in the driveway				

## Sites

Site	Surface	Location	Site status	Site Location	Postcode	Depth	Length	Width
1	CARRIAGEWAY		SITE PERMANENT	In Driveway/ CW at the Cedars	PA34 5TQ	STD	1.50	1.50

**Dimensions:** Length: 1.50      **Depth Code:** STD  
 Width: 1.50  
**Surface Type:** HOT ROLLED ASPHALT      **Easting:**  
**Northing:**  
**Interim Reinstatement Date:**      **Permanent Reinstatement Date:** 11/10/2017

## Comments

No.	OD	Type	Made date/time	Username
1	XQ001	COMMENT OR INFORMATION	04/10/2017 14:39	[REDACTED]
Contact NWRoadspace@bearsotland.co.uk for network access				
1	BT031	COMMENT OR INFORMATION	05/10/2017 9:01	[REDACTED] (BT031)
Network Access Request emailed to Bear Scotland				
2	XQ001	COMMENT OR INFORMATION	05/10/2017 10:06	[REDACTED]
processed under NW/2017/1564 for 09/10 - 11/10				

## Contacts

Contact type	Contact name	Address	Tel No.	Qualification Ref
ORIGINATOR	[REDACTED]	CJT Utilities, Suite 12, Buchanan Business Park, Cumbernauld Road, Stepps	[REDACTED]	
CONTRACTOR	CJT Vincent Addo	Suite 12 Buchanan Business Park Cumbernauld Road Stepps Glasgow G33 6HZ	[REDACTED]	
APPLICANT	[REDACTED]	KN 45-47 Hawbank Road G74 5EX	[REDACTED]	

## History


Date/Time	Event Type	Details	Username
04/10/2017 14:24	WORKS RECORDED	PROPOSED WORKS: 09/10/2017 - 11/10/2017	[REDACTED]
04/10/2017 14:24	24 HOUR	PROPOSED WORKS: 09/10/2017 - 11/10/2017	[REDACTED]
04/10/2017 14:38	VIEW NOTICE ASSESSMENT	XQ001	[REDACTED]
04/10/2017 14:39	COMMENT OR INFORMATION	XQ001-Contact NWRoadspace@bearsotland.co.uk for	[REDACTED]
04/10/2017 14:39	NOTICE ASSESSMENT	XQ001-Optional Response	[REDACTED]

04/10/2017	14:51	VIEW COMMENT ASSESSMENT	BT031
04/10/2017	16:08	VIEW NOTICE ASSESSMENT	AR001
04/10/2017	16:08	NOTICE ASSESSMENT	AR001-Optional Response
04/10/2017	16:11	VIEW COMMENT ASSESSMENT	BT031
04/10/2017	16:11	WORKS DOCUMENT EMAILED	COMMENT - Charlotte Alison (BT031)
04/10/2017	16:13	COMMENT ASSESSMENT	BT031
05/10/2017	8:19	NOTICE ASSESSMENT	SW100-Optional Response
05/10/2017	9:01	COMMENT OR INFORMATION	BT031-Network Access Request emailed to Bear Scott
05/10/2017	9:42	COMMENT ASSESSMENT	XQ001
05/10/2017	10:06	COMMENT OR INFORMATION	XQ001-processed under NW/2017/1564 for 09/10 - 11/
05/10/2017	13:49	NOTICE ASSESSMENT	SG002-Optional Response
05/10/2017	14:16	VIEW COMMENT ASSESSMENT	BT031
05/10/2017	14:17	WORKS DOCUMENT EMAILED	COMMENT - Charlotte Alison (BT031)
05/10/2017	14:17	COMMENT ASSESSMENT	BT031
09/10/2017	15:09	WORKS STATUS CHANGED	PROPOSED WORKS to IN PROGRESS
09/10/2017	15:09	ACTUAL START	IN PROGRESS: 09/10/2017 - 11/10/2017
09/10/2017	15:41	VIEW NOTICE ASSESSMENT	XQ001
09/10/2017	15:41	NOTICE ASSESSMENT	XQ001-Low Interest
12/10/2017	10:18	WORKS STATUS CHANGED	IN PROGRESS to WORKS CLOSED
12/10/2017	10:18	WORKS CLOSED	WORKS CLOSED: 09/10/2017 - 11/10/2017
12/10/2017	10:19	SITE DETAILS CHANGED	
12/10/2017	10:20	REGISTRATION	WORKS CLOSED: 09/10/2017 - 11/10/2017
12/10/2017	11:01	NOTICE ASSESSMENT	XQ001-Low Interest

## Designations

Type	Validity	Start date	End date
SPECIAL ENGINEERING DIFFICULTY At the junction of Dunollie Road and Croft Road A85 670 W75 Bealach An Righ Retaining Wall	EVERYDAY		
SPECIAL ENGINEERING DIFFICULTY 195m south of the junction of Dunollie Road and Croft Road A85 670 W77 Fuinary Retaining Wall	EVERYDAY		
SPECIAL ENGINEERING DIFFICULTY 275m north of the junction of Corran Esplanade A85 670 W79 Lorne View Retaining Wall	EVERYDAY		

# Street Works Report



## Works Details

<b>Works Ref:</b> SG026-1396015	<b>Works Recorded Date:</b> 07/07/2017 11:46
<b>LAREF:</b> 2308135	<b>Proposed start date:</b> 31/07/2017
<b>Address:</b> DUNOLLIE ROAD	<b>Actual start date:</b> 31/07/2017
OBAN	<b>Estimated end date:</b> 02/08/2017
<b>Town:</b> OBAN	<b>Latest Notice Type:</b> REGISTRATION
<b>County:</b> ARGYLL AND BUTE	<b>Status:</b> WORKS CLOSED
<b>Works Type:</b> MINOR WITH EXCAVATION Engineering Difficulty	
<b>Project:</b>	
<b>Promoter:</b> SGN / Scottish Gas - Oban	
<b>Notifiable Authority:</b> Transport Scotland - NW Unit Op Company / TRO North West	
<b>NSG Ref:</b> 10/00246	<b>Easting:</b> 185810.57 <b>Northing:</b> 730583.87
<b>Carriageway Reinst.:</b> CARRIAGEWAY TYPE 1 - 10 TO 30 MS	<b>Footway Reinst.:</b> OTHER FOOTWAYS
<b>Traffic Management:</b> WORKS ENTIRELY ON THE FOOTWAY	<b>Works Technique.:</b> UNKNOWN
<b>Location:</b> 1 DALRIGH, DUNOLLIE ROAD, OBAN	
<b>Description:</b> LAY NEW SERVICE	

## Sites

Site	Surface Location	Site status	Site Location	Postcode	Depth	Length	Width
1	FOOTWAY	SITE PERMANENT	1 DALRIGH, DUNOLLIE ROAD, OBAN	PA34 5PG	STD	7.50	0.40
<b>Dimensions:</b>		Length:	7.50	<b>Depth Code:</b>	STD		
		Width:	0.40	<b>Easting:</b>			
<b>Surface Type:</b>		BITUMINOUS MACADAM		<b>Northing:</b>			
<b>Interim Reinstatement Date:</b>				<b>Permanent Reinstatement Date:</b>	02/08/2017		
2	VERGE	SITE PERMANENT	1 DALRIGH, DUNOLLIE ROAD, OBAN	PA34 5PG	STD	7.50	0.40
<b>Dimensions:</b>		Length:	7.50	<b>Depth Code:</b>	STD		
		Width:	0.40	<b>Easting:</b>			
<b>Surface Type:</b>		GRASS		<b>Northing:</b>			
<b>Interim Reinstatement Date:</b>				<b>Permanent Reinstatement Date:</b>	02/08/2017		

## Comments

No.	OD	Type	Made date/time	Username
1	XQ001	COMMENT OR INFORMATION	07/07/2017 12:43	[REDACTED]

Contact NWRoadspace@bearsotland.co.uk for network access


## Contacts

Contact type	Contact name	Address	Tel No.	Qualification Ref
ORIGINATOR	[REDACTED]	SCOTLAND GAS NETWORKS LOCHAVULLIN INDUSTRIAL ESTATE OBAN ARGYLL PA34 4PL	[REDACTED]	

## History

Date/Time	Event Type	Details	Username
07/07/2017 11:46	WORKS RECORDED	PROPOSED WORKS: 31/07/2017 - 02/08/2017	[REDACTED]
07/07/2017 11:46	24 HOUR	PROPOSED WORKS: 31/07/2017 - 02/08/2017	[REDACTED]
07/07/2017 11:51	VIEW NOTICE ASSESSMENT	SG002	[REDACTED]
07/07/2017 11:55	NOTICE ASSESSMENT	SG001-Optional Response	[REDACTED]
07/07/2017 12:42	VIEW NOTICE ASSESSMENT	XQ001	[REDACTED]
07/07/2017 12:43	COMMENT OR INFORMATION	XQ001-Contact NWRoadspace@bearsotland.co.uk for	[REDACTED]
07/07/2017 12:43	NOTICE ASSESSMENT	XQ001-Optional Response	[REDACTED]
07/07/2017 13:42	NOTICE ASSESSMENT	SW100-Optional Response	[REDACTED]

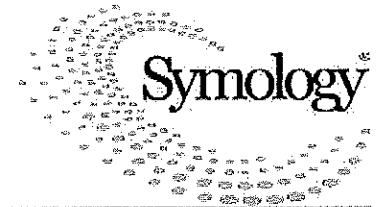
07/07/2017	15:51	VIEW NOTICE ASSESSMENT	AR001
10/07/2017	8:07	NOTICE ASSESSMENT	SP008-Optional Response
10/07/2017	8:48	VIEW NOTICE ASSESSMENT	AR001
10/07/2017	8:48	NOTICE ASSESSMENT	AR001-Optional Response
19/07/2017	14:57	NOTICE ASSESSMENT	SS002-Optional Response
25/07/2017	8:02	NOTICE ASSESSMENT	SS001-Optional Response
31/07/2017	10:54	WORKS STATUS CHANGED	PROPOSED WORKS to IN PROGRESS
31/07/2017	10:54	ACTUAL START	IN PROGRESS: 31/07/2017 - 02/08/2017
31/07/2017	11:37	VIEW NOTICE ASSESSMENT	XQ001
31/07/2017	11:37	NOTICE ASSESSMENT	XQ001-Low Interest
03/08/2017	12:38	WORKS STATUS CHANGED	IN PROGRESS to WORKS CLOSED
03/08/2017	12:38	WORKS CLOSED	WORKS CLOSED: 31/07/2017 - 02/08/2017
03/08/2017	12:40	SITE DETAILS CHANGED	
03/08/2017	12:40	REGISTRATION	WORKS CLOSED: 31/07/2017 - 02/08/2017
03/08/2017	14:10	VIEW NOTICE ASSESSMENT	XQ001
03/08/2017	14:10	NOTICE ASSESSMENT	XQ001-Low Interest
05/11/2017	19:00	INSPECTION DUE PROMPTED	XQ001, S/B, 30/11/2017
07/01/2018	19:00	INSPECTION DUE CLEARED	XQ001, S/B, 30/11/2017
18/01/2018	8:52	VIEW COMMENT ASSESSMENT	SG026
18/01/2018	8:52	COMMENT ASSESSMENT	SG026



## Designations

Type	Validity	Start date	End date
SPECIAL ENGINEERING DIFFICULTY At the junction of Dunollie Road and Croft Road A85 670 W75 Bealach An Righ Retaining Wall	EVERYDAY		
SPECIAL ENGINEERING DIFFICULTY 195m south of the junction of Dunollie Road and Croft Road A85 670 W77 Fuinary Retaining Wall	EVERYDAY		
SPECIAL ENGINEERING DIFFICULTY 275m north of the junction of Corran Esplanade A85 670 W79 Lorne View Retaining Wall	EVERYDAY		

# Street Works Report



## Works Details

<b>Works Ref:</b>	SW100-05455907/KIER	<b>Works Recorded Date:</b>	26/04/2016 15:54
<b>LAREF:</b>	2082577	<b>Proposed start date:</b>	22/09/2016
<b>Address:</b>	DUNOLLIE ROAD	<b>Actual start date:</b>	22/09/2016
	OBAN	<b>Estimated end date:</b>	22/09/2016
<b>Town:</b>	OBAN	<b>Latest Notice Type:</b>	REGISTRATION
<b>County:</b>	ARGYLL AND BUTE	<b>Status:</b>	WORKS CLOSED
<b>Works Type:</b>	MINOR WITH EXCAVATION		
	Engineering Difficulty		
<b>Project:</b>	IRONWORK REPAIRS	ironworks	
<b>Promoter:</b>	Scottish Water / Scottish Water Noticing		
<b>Notifiable Authority:</b>	Transport Scotland - NW Unit Op Company / TRO North West		
<b>NSG Ref:</b>	10/00246	<b>Easting:</b>	185924.77
		<b>Northing:</b>	730728.04
<b>Carriageway Reinst.:</b>	CARRIAGEWAY TYPE 1 - 10 TO 30 MS	<b>Footway Reinst.:</b>	OTHER FOOTWAYS
<b>Traffic Management:</b>	PORTABLE TRAFFIC LIGHTS (TTLS)	<b>Works Technique.:</b>	HAND
<b>Location:</b>	Strathnaver B&B carriageway		
<b>Description:</b>	Rattling Cover		

## Sites

Site	Surface Location	Site status	Site Location	Postcode	Depth	Length	Width
1	CARRIAGEWAY	SITE PERMANENT	Strathnaver B&B		STD	1.60	1.60
<b>Dimensions:</b>		Length:	1.60	<b>Depth Code:</b>	STD		
		Width:	1.60	<b>Easting:</b>			
<b>Surface Type:</b>		HOT ROLLED ASPHALT		<b>Northing:</b>			
<b>Interim Reinstatement Date:</b>				<b>Permanent Reinstatement Date:</b>	22/09/2016		
2	CARRIAGEWAY	SITE PERMANENT	Strathnaver B&B		STD	1.60	1.60
<b>Dimensions:</b>		Length:	1.60	<b>Depth Code:</b>	STD		
		Width:	1.60	<b>Easting:</b>			
<b>Surface Type:</b>		HOT ROLLED ASPHALT		<b>Northing:</b>			
<b>Interim Reinstatement Date:</b>				<b>Permanent Reinstatement Date:</b>	22/09/2016		

## Comments

No.	OD	Type	Made date/time	Username
1	XQ001	COMMENT OR INFORMATION	01/09/2016 15:46	Nathan Downs

Please contact BEAR Scotland Journey Time Reliability Coordinator on 01738 448 600 to discuss traffic management and the Trunk Road Temporary Traffic Signals permit application.

## Contacts

Contact type	Contact name	Address	Tel No.	Qualification Ref
ORIGINATOR	[REDACTED]	KIER UNIVERSAL ROAD MIDDLEFIELD INDUSTRIAL ESTATE FALKIRK FK2 9GA	[REDACTED]	
CONTRACTOR	[REDACTED]	Lenco Utilitites c/o Kier Middlefield Industrial Estate Universal Road, Falkirk FK2 9GA	[REDACTED]	

## History

Date/Time	Event Type	Details	Username
26/04/2016 15:54	WORKS RECORDED	PROPOSED WORKS: 26/04/2016 - 26/04/2016	[REDACTED]
26/04/2016 15:54	DEFECTIVE APPARATUS	PROPOSED WORKS: 26/04/2016 - 26/04/2016	[REDACTED]
26/04/2016 15:55	INSPECTION RESULT RECORDED	XQ001, DAT, FAIL-MEDIUM RISK, 26/04/2016, 0001, C	[REDACTED]

26/04/2016	15:55	INSPECTION DUE PROMPTED	XQ001, DA2, 10/05/2016
27/04/2016	9:36	WORKS STATUS CHANGED	PROPOSED WORKS to WORKS CLOSED
27/04/2016	9:36	WORKS REFERENCE CHANGED	XQ001-16NWDEF076
27/04/2016	9:36	ACCEPTANCE RESPONSE	SW100-2082577
27/04/2016	9:36	NOTICE ASSESSMENT	SW100-Mandatory Response
27/04/2016	9:36	INSPECTION ACCEPTED	DAT, Inspection automatically accepted because the
28/04/2016	19:22	NOTICE ASSESSMENT	XQ001-High Interest
14/07/2016	12:45	WORKS STATUS CHANGED	WORKS CLOSED to PROPOSED WORKS
14/07/2016	12:45	24 HOUR	PROPOSED WORKS: 24/08/2016 - 26/08/2016
14/07/2016	12:45	WORKS REFERENCE CHANGED	SW100-2082577
15/07/2016	8:33	NOTICE ASSESSMENT	SG002-Optional Response
15/07/2016	16:45	NOTICE ASSESSMENT	SP008-Optional Response
18/07/2016	8:42	VIEW NOTICE ASSESSMENT	AR001
18/07/2016	13:00	NOTICE ASSESSMENT	AR001-Optional Response
19/07/2016	8:31	NOTICE ASSESSMENT	TL001-Optional Response
25/07/2016	15:08	NOTICE ASSESSMENT	XQ001-Optional Response
25/08/2016	12:56	WORKS STATUS CHANGED	PROPOSED WORKS to WORKS CLOSED
25/08/2016	12:56	CANCELLATION	WORKS CLOSED: 26/04/2016 - 26/04/2016
25/08/2016	12:58	WORKS CONTACTS UPDATED	ORIGINATOR - FROM: NW ROADSPACE
25/08/2016	12:58	WORKS CONTACTS UPDATED	CONTRACTOR - ADDED
25/08/2016	12:58	WORKS STATUS CHANGED	WORKS CLOSED to PROPOSED WORKS
25/08/2016	12:58	24 HOUR	PROPOSED WORKS: 22/09/2016 - 26/09/2016
26/08/2016	7:59	NOTICE ASSESSMENT	SP008-Optional Response
26/08/2016	8:30	NOTICE ASSESSMENT	SG002-Optional Response
01/09/2016	15:46	VIEW NOTICE ASSESSMENT	XQ001
01/09/2016	15:46	COMMENT OR INFORMATION	XQ001-Please contact BEAR Scotland Journey Time R
01/09/2016	15:47	NOTICE ASSESSMENT	XQ001-Optional Response
02/09/2016	7:44	VIEW COMMENT ASSESSMENT	SW100
02/09/2016	7:58	VIEW COMMENT ASSESSMENT	SW100
02/09/2016	8:08	COMMENT ASSESSMENT	SW100
12/09/2016	9:01	VIEW NOTICE ASSESSMENT	AR001
12/09/2016	9:04	NOTICE ASSESSMENT	AR001-Optional Response
23/09/2016	10:28	WORKS STATUS CHANGED	PROPOSED WORKS to IN PROGRESS
23/09/2016	10:28	ACTUAL START	IN PROGRESS: 22/09/2016 - 26/09/2016
23/09/2016	10:31	WORKS STATUS CHANGED	IN PROGRESS to WORKS CLOSED
23/09/2016	10:31	WORKS CLOSED	WORKS CLOSED: 22/09/2016 - 22/09/2016
23/09/2016	10:31	INSPECTION RESOLVED	XQ001, DAT, WORKS STOP
23/09/2016	10:31	INSPECTION RESOLVED	SW100, DAT, WORKS STOP
23/09/2016	10:31	SITE DETAILS CHANGED	
23/09/2016	10:31	REGISTRATION	WORKS CLOSED: 22/09/2016 - 22/09/2016
27/09/2016	7:37	NOTICE ASSESSMENT	XQ001-Low Interest
04/12/2016	19:00	INSPECTION DUE PROMPTED	XQ001, S/B, 08/12/2016
26/02/2017	19:00	INSPECTION DUE CLEARED	XQ001, S/B, 08/12/2016

## Designations

Type	Validity	Start date	End date
SPECIAL ENGINEERING DIFFICULTY At the junction of Dunollie Road and Croft Road A85 670 W75 Bealach An Righ Retaining Wall	EVERYDAY		
SPECIAL ENGINEERING DIFFICULTY 195m south of the junction of Dunollie Road and Croft Road A85 670 W77 Fuinary Retaining Wall	EVERYDAY		
SPECIAL ENGINEERING DIFFICULTY 275m north of the junction of Corran Esplanade A85 670 W79 Lorne View Retaining Wall	EVERYDAY		



## Inspection DAT on 26/04/2016

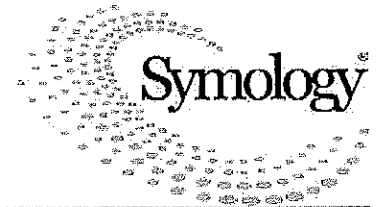
**Inspection Type** DAT Defective Apparatus - Third Party  
**Inspecting Authority** Transport Scotland - NW Unit Op Company TRO North West  
**Date/Time** 26/04/2016 15:00 **Outcome** FAIL-MEDIUM RISK  
**Description** Rattling Cover  
**Site Number** 1 **Site Result** FAIL-MEDIUM RISK

### SLG Text

#### General Text

37 SURFACE APPARATUS TOO LOW	ACCEPTABLE
38 SURFACE APPARATUS TOO HIGH	ACCEPTABLE
39 SURFACE APPARATUS TRIP/SKID RISK	ACCEPTABLE
40 MISSING/DAMAGED SURFACE APPARATUS	ACCEPTABLE
41 DAMAGED ABOVE GROUND APPARATUS DAMAGED / BROKEN APPARATUS IS NOT ACCEPTABLE	NOT ACCEPTABLE
42 NOISY APPARATUS APPARATUS NOISY IS NOT ACCEPTABLE	NOT ACCEPTABLE
43 SURFACE APPARATUS CAUSING DAMAGE	ACCEPTABLE

# Street Works Report



## Works Details

<b>Works Ref:</b>	XQ001-NW163286	<b>Works Recorded Date:</b>	08/09/2016	15:36	
<b>LAREF:</b>	2151314	<b>Proposed start date:</b>	17/01/2017	20:00	
<b>Address:</b>	DUNOLLIE ROAD	<b>Actual start date:</b>	17/01/2017	20:00	
	OBAN	<b>Estimated end date:</b>	18/01/2017		
<b>Town:</b>	OBAN	<b>Latest Notice Type:</b>	WORKS CLOSED		
<b>County:</b>	ARGYLL AND BUTE	<b>Status:</b>	WORKS CLOSED		
<b>Works Type:</b>	REMEDIAL OTHER				
	Engineering Difficulty				
<b>Project:</b>					
<b>Promoter:</b>	Transport Scotland - NW Unit Op Company / TRO North West				
<b>Notifiable Authority:</b>	Transport Scotland - NW Unit Op Company / TRO North West				
<b>NSG Ref:</b>	10/00246	<b>Easting:</b>	186138.73	<b>Northing:</b>	730917.19
<b>Carriageway Reinst.:</b>	CARRIAGEWAY TYPE 1 - 10 TO 30 MS	<b>Footway Reinst.:</b>	OTHER FOOTWAYS		
<b>Traffic Management:</b>	ROAD NARROWING (TWO WAY WORKII	<b>Works Technique.:</b>	NO EXCAVATION		
<b>Location:</b>	Dunollie Rd, Oban				
<b>Description:</b>	Lighting work				

## Sites

Site	Surface	Location	Site status	Site Location	Postcode	Depth	Length	Width
1			PROP. REM. SITE	Dunollie Rd, Oban		STD	0.00	0.00
<b>Dimensions:</b>		<b>Length:</b>	0.00	<b>Depth Code:</b>		STD		
		<b>Width:</b>	0.00	<b>Easting:</b>				
<b>Surface Type:</b>				<b>Northing:</b>				
<b>Interim Reinstatement Date:</b>				<b>Permanent Reinstatement Date:</b>				

## Contacts

Contact type	Contact name	Address	Tel No.	Qualification Ref
ORIGINATOR	NW Roadspace	B E A R SCOTLAND INVERALMOND ROAD INVERALMOND INDUSTRIAL ESTATE PERTH PH1 3TW	01738 448600	
CONTRACTOR	BEAR Scotland Ltd	B E A R SCOTLAND INVERALMOND ROAD INVERALMOND INDUSTRIAL ESTATE PERTH PH1 3TW	01738 448600	

## History

Date/Time	Event Type	Details	Username
08/09/2016 15:36	WORKS RECORDED	PROPOSED WORKS: 12/09/2016 - 30/09/2016	
08/09/2016 15:36	SEVEN DAY	PROPOSED WORKS: 12/09/2016 - 30/09/2016	
08/09/2016 15:36	MAP CONFLICT	SW100-05455907/KIER Same Street - Dates Overlap	
09/09/2016 8:32	VIEW NOTICE ASSESSMENT	XQ001	
09/09/2016 8:33	MAP RESOLVED	USER	
09/09/2016 9:04	NOTICE ASSESSMENT	SG006-High Interest	
12/09/2016 7:32	WORKS STATUS CHANGED	PROPOSED WORKS to IN PROGRESS	
12/09/2016 7:32	ACTUAL START	IN PROGRESS: 12/09/2016 - 30/09/2016	
30/09/2016 8:41	WORKS STATUS CHANGED	IN PROGRESS to WORKS CLOSED	
30/09/2016 8:41	WORKS CLOSED	WORKS CLOSED: 12/09/2016 - 30/09/2016	
12/01/2017 14:54	SPATIAL UPDATE	Map - Deleted	
12/01/2017 14:55	SPATIAL UPDATE	Map - Added	
12/01/2017 14:56	WORKS CONTACTS UPDATED	CONTRACTOR - ADDED	
12/01/2017 14:56	WORKS STATUS CHANGED	WORKS CLOSED to PROPOSED REMEDIAL	


12/01/2017	14:56	24 HOUR	PROPOSED REMEDIAL: 17/01/2017 - 29/01/2017
12/01/2017	15:38	NOTICE ASSESSMENT	SW100-Optional Response
13/01/2017	7:23	VIEW NOTICE ASSESSMENT	AR001
13/01/2017	7:25	NOTICE ASSESSMENT	AR001-Optional Response
13/01/2017	8:22	NOTICE ASSESSMENT	SP008-Optional Response
13/01/2017	13:22	NOTICE ASSESSMENT	SG002-Optional Response
17/01/2017	13:37	NOTICE ASSESSMENT	TL001-Optional Response
18/01/2017	9:37	WORKS STATUS CHANGED	PROPOSED REMEDIAL to IN PROGRESS
18/01/2017	9:37	ACTUAL START	IN PROGRESS: 17/01/2017 - 29/01/2017
18/01/2017	9:38	WORKS STATUS CHANGED	IN PROGRESS to WORKS CLOSED
18/01/2017	9:38	WORKS CLOSED	WORKS CLOSED: 17/01/2017 - 18/01/2017



## Designations

Type	Validity	Start date	End date
SPECIAL ENGINEERING DIFFICULTY At the junction of Dunollie Road and Croft Road A85 670 W75 Bealach An Righ Retaining Wall	EVERYDAY		
SPECIAL ENGINEERING DIFFICULTY 195m south of the junction of Dunollie Road and Croft Road A85 670 W77 Fuinary Retaining Wall	EVERYDAY		
SPECIAL ENGINEERING DIFFICULTY 275m north of the junction of Corran Esplanade A85 670 W79 Lorne View Retaining Wall	EVERYDAY		

# Street Works Report



## Works Details

**Works Ref:** XQ001-OBANLIGHTS  
**LAREF:** 2140765  
**Address:** DUNOLLIE ROAD  
 OBAN  
**Town:** OBAN  
**County:** ARGYLL AND BUTE  
**Works Type:** STANDARD  
 Engineering Difficulty

**Works Recorded Date:** 18/08/2016 15:03  
**Proposed start date:** 22/08/2016 09:00  
**Actual start date:** 22/08/2016 09:00  
**Estimated end date:** 26/08/2016  
**Latest Notice Type:** WORKS CLOSED  
**Status:** WORKS CLOSED

**Project:**  
**Promoter:** Transport Scotland - NW Unit Op Company / TRO North West  
**Notifiable Authority:** Transport Scotland - NW Unit Op Company / TRO North West  
**NSG Ref:** 10/00246 **Easting:** 185847.77 **Northing:** 730481.11  
**Carriageway Reinst.:** CARRIAGEWAY TYPE 1 - 10 TO 30 MS **Footway Reinst.:** OTHER FOOTWAYS  
**Traffic Management:** NO OBSTRUCTION ON C/W OR F/W **Works Technique.:** HAND  
**Location:** Dunollie Rd, Oban  
**Description:** Electrical Restoration

## Sites

Site	Surface	Location	Site status	Site Location	Postcode	Depth	Length	Width
1			PROPOSED SITE	Dunollie Rd, Oban		STD	0.00	0.00

**Dimensions:** Length: 0.00 **Depth Code:** STD  
 Width: 0.00  
**Surface Type:** **Easting:**  
**Northing:**  
**Interim Reinstatement Date:** **Permanent Reinstatement Date:**

## Contacts

Contact type	Contact name	Address	Tel No.	Qualification Ref
ORIGINATOR	NW Roadspace	B E A R SCOTLAND INVERALMOND ROAD INVERALMOND INDUSTRIAL ESTATE PERTH PH1 3TW	01738 448600	

## History

Date/Time	Event Type	Details	Username
18/08/2016 15:03	WORKS RECORDED	PROPOSED WORKS: 22/08/2016 - 26/08/2016	[REDACTED]
18/08/2016 15:03	SEVEN DAY	PROPOSED WORKS: 22/08/2016 - 26/08/2016	
18/08/2016 15:03	MAP CONFLICT	SW100-05455907/KIER Same Street - Dates Overlap	
19/08/2016 7:58	NOTICE ASSESSMENT	SW100-High Interest	
19/08/2016 14:33	NOTICE ASSESSMENT	SG002-High Interest	
19/08/2016 15:27	MAP RESOLVED	USER	
22/08/2016 8:33	NOTICE ASSESSMENT	SP008-High Interest	
22/08/2016 9:53	WORKS STATUS CHANGED	PROPOSED WORKS to IN PROGRESS	
22/08/2016 9:53	ACTUAL START	IN PROGRESS: 22/08/2016 - 26/08/2016	
29/08/2016 7:50	WORKS STATUS CHANGED	IN PROGRESS to WORKS CLOSED	
29/08/2016 7:50	WORKS CLOSED	WORKS CLOSED: 22/08/2016 - 26/08/2016	


## Designations

Type	Validity	Start date	End date
SPECIAL ENGINEERING DIFFICULTY At the junction of Dunollie Road and Croft Road A85 670 W75 Bealach An Righ Retaining Wall	EVERYDAY		
SPECIAL ENGINEERING DIFFICULTY 195m south of the junction of Dunollie Road and Croft Road A85 670 W77 Fuinary Retaining Wall	EVERYDAY		

SPECIAL ENGINEERING DIFFICULTY  
275m north of the junction of Corran Esplanade  
A85 670 W79 Lorne View Retaining Wall

EVERYDAY

# Street Works Report



## Works Details

<b>Works Ref:</b> XQ001-NW163286	<b>Works Recorded Date:</b> 08/09/2016	15:36
<b>LAREF:</b> 2151314	<b>Proposed start date:</b> 17/01/2017	20:00
<b>Address:</b> DUNOLLIE ROAD	<b>Actual start date:</b> 17/01/2017	20:00
OBAN	<b>Estimated end date:</b> 18/01/2017	
<b>Town:</b> OBAN	<b>Latest Notice Type:</b> WORKS CLOSED	
<b>County:</b> ARGYLL AND BUTE	<b>Status:</b> WORKS CLOSED	
<b>Works Type:</b> REMEDIAL OTHER		
Engineering Difficulty		
<b>Project:</b>		
<b>Promoter:</b> Transport Scotland - NW Unit Op Company / TRO North West		
<b>Notifiable Authority:</b> Transport Scotland - NW Unit Op Company / TRO North West		
<b>NSG Ref:</b> 10/00246	<b>Easting:</b> 186138.73	<b>Northing:</b> 730917.19
<b>Carriageway Reinst.:</b> CARRIAGEWAY TYPE 1 - 10 TO 30 MS	<b>Footway Reinst.:</b> OTHER FOOTWAYS	
<b>Traffic Management:</b> ROAD NARROWING (TWO WAY WORKII	<b>Works Technique.:</b> NO EXCAVATION	
<b>Location:</b> Dunollie Rd, Oban		
<b>Description:</b> Lighting work		

## Sites

Site	Surface	Location	Site status	Site Location	Postcode	Depth	Length	Width
1			PROP. REM. SITE	Dunollie Rd, Oban		STD	0.00	0.00
<b>Dimensions:</b>			<b>Length:</b>	0.00	<b>Depth Code:</b>	STD		
			<b>Width:</b>	0.00	<b>Easting:</b>			
<b>Surface Type:</b>			<b>Northing:</b>					
<b>Interim Reinstatement Date:</b>			<b>Permanent Reinstatement Date:</b>					

## Contacts

Contact type	Contact name	Address	Tel No.	Qualification Ref
ORIGINATOR	NW Roadspace	B E A R SCOTLAND INVERALMOND ROAD INVERALMOND INDUSTRIAL ESTATE PERTH PH1 3TW	01738 448600	
CONTRACTOR	BEAR Scotland Ltd	B E A R SCOTLAND INVERALMOND ROAD INVERALMOND INDUSTRIAL ESTATE PERTH PH1 3TW	01738 448600	

## History

Date/Time	Event Type	Details	Username
08/09/2016 15:36	WORKS RECORDED	PROPOSED WORKS: 12/09/2016 - 30/09/2016	
08/09/2016 15:36	SEVEN DAY	PROPOSED WORKS: 12/09/2016 - 30/09/2016	
08/09/2016 15:36	MAP CONFLICT	SW100-05455907/KIER Same Street - Dates Overlap	
09/09/2016 8:32	VIEW NOTICE ASSESSMENT	XQ001	
09/09/2016 8:33	MAP RESOLVED	USER	
09/09/2016 9:04	NOTICE ASSESSMENT	SG006-High Interest	
12/09/2016 7:32	WORKS STATUS CHANGED	PROPOSED WORKS to IN PROGRESS	
12/09/2016 7:32	ACTUAL START	IN PROGRESS: 12/09/2016 - 30/09/2016	
30/09/2016 8:41	WORKS STATUS CHANGED	IN PROGRESS to WORKS CLOSED	
30/09/2016 8:41	WORKS CLOSED	WORKS CLOSED: 12/09/2016 - 30/09/2016	
12/01/2017 14:54	SPATIAL UPDATE	Map - Deleted	
12/01/2017 14:55	SPATIAL UPDATE	Map - Added	
12/01/2017 14:56	WORKS CONTACTS UPDATED	CONTRACTOR - ADDED	
12/01/2017 14:56	WORKS STATUS CHANGED	WORKS CLOSED to PROPOSED REMEDIAL	

12/01/2017	14:56	24 HOUR	PROPOSED REMEDIAL: 17/01/2017 - 29/01/2017
12/01/2017	15:38	NOTICE ASSESSMENT	SW100-Optional Response
13/01/2017	7:23	VIEW NOTICE ASSESSMENT	AR001
13/01/2017	7:25	NOTICE ASSESSMENT	AR001-Optional Response
13/01/2017	8:22	NOTICE ASSESSMENT	SP008-Optional Response
13/01/2017	13:22	NOTICE ASSESSMENT	SG002-Optional Response
17/01/2017	13:37	NOTICE ASSESSMENT	TL001-Optional Response
18/01/2017	9:37	WORKS STATUS CHANGED	PROPOSED REMEDIAL to IN PROGRESS
18/01/2017	9:37	ACTUAL START	IN PROGRESS: 17/01/2017 - 29/01/2017
18/01/2017	9:38	WORKS STATUS CHANGED	IN PROGRESS to WORKS CLOSED
18/01/2017	9:38	WORKS CLOSED	WORKS CLOSED: 17/01/2017 - 18/01/2017



## Designations

Type	Validity	Start date	End date
SPECIAL ENGINEERING DIFFICULTY At the junction of Dunollie Road and Croft Road A85 670 W75 Bealach An Righ Retaining Wall	EVERYDAY		
SPECIAL ENGINEERING DIFFICULTY 195m south of the junction of Dunollie Road and Croft Road A85 670 W77 Fuinary Retaining Wall	EVERYDAY		
SPECIAL ENGINEERING DIFFICULTY 275m north of the junction of Corran Esplanade A85 670 W79 Lorne View Retaining Wall	EVERYDAY		