

Roadwork: SW/2017/1422

**Operating Company Contract:**

South West Unit - Transerv

A737 Roadhead to Clerksbridge		
<b>Roadwork Identifier:</b> SW/2017/1422		
<b>Route:</b>		
	<b>Start:</b> A737 - Roadhead Rbt to Clerksbride Toll Rbt (55.78438°, -4.60786°)	
	<b>End:</b> A737 - Roadhead Rbt to Clerksbride Toll Rbt (55.76819°, -4.61808°)	
<b>Direction:</b>		
Westbound		
<b>SRWR Reference Number:</b>		
2350447		
<b>Diversion:</b>		
No Diversion		
<b>Estimated Delay:</b>		
1 - Little or No Delay, 3 - Off Peak Hours		
<b>Works Periods:</b>		
Work Start	Work End	Traffic Management
06/10/2017 09:30	06/10/2017 15:30	Portable Traffic Lights (TTLs)
<b>Works Activities:</b>		
Works Activity Type	Contractors	Statuses
Carriageway Patching	Scotland Transerv (Primary) 	1 of 1 Completed.
<b>Communication Logs:</b>		
Log Type	Details	
Log Type:	Description:	
Note	A737 WB TTL Between Roadhead to Clerksbridge	
<b>Draft Media Release (optional):</b>		

Roadwork: SW/2017/1828

**Operating Company Contract:**  
South West Unit - Transerv

A737 E/B Clerksbridge to Roadhead

**Roadwork Identifier:** SW/2017/1828

**Route:**

 **Start:** A737 - Roadhead Rbt to Clerksbride Toll Rbt (55.77236°, -4.61765°)

 **End:** A737 - Roadhead Rbt to Clerksbride Toll Rbt (55.78293°, -4.60859°)

**Direction:**

Eastbound

**SRWR Reference Number:**

2364881

**Diversion:**

No Diversion


**Estimated Delay:**

1 - Little or No Delay, 3 - Off Peak Hours

**Works Periods:**

Work Start	Work End	Traffic Management
06/11/2017 20:00	07/11/2017 06:00	Portable Traffic Lights (TTLS)

**Works Activities:**

Works Activity Type	Contractors	Statuses
Carriageway Patching	Scotland Transerv (Primary) 	2 of 2 Completed.

**Communication Logs:**

Log Type	Details
Log Type: Note	Description: A737 E/B Clerksbridge to Roadhead Rnbt - TTL

**Draft Media Release (optional):**

Roadwork: SW/2017/2037

**Operating Company Contract:**  
South West Unit - Transerv

A737 N/B half mile to Roadhead Rnbt

**Roadwork Identifier:** SW/2017/2037

**Route:**

 **Start:** A737 - Roadhead Rbt to Clerksbride Toll Rbt (55.77021°, -4.61896°)

 **End:** A737 - Roadhead Rbt to Clerksbride Toll Rbt (55.78279°, -4.60874°)

**Direction:**

Northbound

**SRWR Reference Number:**

2371560

**Diversion:**

No Diversion


**Estimated Delay:**

1 - Little or No Delay, 3 - Off Peak Hours

**Works Periods:**

Work Start	Work End	Traffic Management
16/11/2017 09:30	16/11/2017 15:30	Portable Traffic Lights (TTLS)

**Works Activities:**

Works Activity Type	Contractors	Statuses
Carriageway Patching	Scotland TranServ (Primary) 	1 of 1 Completed.

**Communication Logs:**

Log Type	Details
Log Type: Note	Description: A737 E/B TTL between Clerksbridge to Roadhead
Log Type: Status Update	Description: Roadwork status changed to "Requires Clarification". Reason given: could you clarify if this should be Southbound rather than Eastbound? Many thanks.

**Draft Media Release (optional):**

Roadwork: SW/2017/2397

**Operating Company Contract:**

South West Unit - Transerv

A737 E/B prior to Roadhead Rnbt

**Roadwork Identifier:** SW/2017/2397

**Route:**

 **Start:** A737 - Roadhead Rbt to Clerksbride Toll Rbt (55.77946°, -4.61073°)

 **End:** A737 - Roadhead Rbt to Clerksbride Toll Rbt (55.78461°, -4.60791°)

**Direction:**

Eastbound

**SRWR Reference Number:**

2378860

**Diversion:**

No Diversion

**Estimated Delay:**

1 - Little or No Delay, 3 - Off Peak Hours


**Emergency Reason:**

Carriageway Defect

**Works Periods:**

Work Start	Work End	Traffic Management
01/12/2017 11:30	01/12/2017 15:30	Portable Traffic Lights (TTLS)

**Works Activities:**

Works Activity Type	Contractors	Statuses
Carriageway Patching	Scotland Transerv (Primary) 	1 of 1 Completed.

**Communication Logs:**

Log Type	Details
Log Type: Note	Description: A737 E/B Prior to Roadhead Rnbt - Temp traffic Lights

**Draft Media Release (optional):**

Roadwork: SW/2017/2340

**Operating Company Contract:**  
South West Unit - Transerv

A737 W/B Roadhead to Clerksbridge

**Roadwork Identifier:** SW/2017/2340

**Route:**

 **Start:** A737 - Roadhead Rbt to Clerksbride Toll Rbt (55.78004°, -4.61027°)

 **End:** A737 - Roadhead Rbt to Clerksbride Toll Rbt (55.76959°, -4.61872°)

**Direction:**

Westbound

**SRWR Reference Number:**

2377783

**Diversion:**

No Diversion


**Estimated Delay:**

1 - Little or No Delay, 3 - Off Peak Hours

**Works Periods:**

Work Start	Work End	Traffic Management
08/12/2017 09:30	08/12/2017 15:30	Portable Traffic Lights (TTLS)

**Works Activities:**

Works Activity Type	Contractors	Statuses
Carriageway Patching	Scotland Transerv (Primary) 	1 of 1 Completed.

**Communication Logs:**

Log Type	Details
Log Type: Note	Description: A737 W/B Temp Traffic Control between Roadhead and Clerksbridge

**Draft Media Release (optional):**

Roadwork: SW/2017/2411

**Operating Company Contract:**  
South West Unit - Transerv

A737 E/B Clerksbridge to Roadhead		
<b>Roadwork Identifier:</b> SW/2017/2411		
<b>Route:</b>		
● <b>Start:</b> A737 - Clerksbridge Toll Rbt to Clerksbridge Toll Rbt (55.76780°, -4.61803°)		
■ <b>End:</b> A737 - Roadhead Rbt to Clerksbridge Toll Rbt (55.78462°, -4.60799°)		
<b>Direction:</b> Eastbound		
<b>SRWR Reference Number:</b> 2380950		
<b>Diversion:</b> No Diversion		
<b>Estimated Delay:</b> 1 - Little or No Delay, 3 - Off Peak Hours		
<b>Works Periods:</b>		
Work Start	Work End	Traffic Management
11/12/2017 09:30	11/12/2017 15:30	Portable Traffic Lights (TTLS)
<b>Works Activities:</b>		
Works Activity Type	Contractors	Statuses
Carriageway Patching	Scotland Transerv (Primary)	1 of 1 Completed.
<b>Communication Logs:</b>		
Log Type	Details	
Log Type:	<b>Description:</b>	
Note	A737 E/B Clerksbridge to Roadhead - Temp Traffic Control	
<b>Draft Media Release (optional):</b>		

Roadwork: SW/2017/2417

Operating Company Contract:

South West Unit - Transerv

A737 W/B Clerksbridge

Roadwork Identifier: SW/2017/2417

Route:

● Start: A737 - Roadhead Rbt to Clerksbride Toll Rbt (55.78114°, -4.60984°)

■ End: A737 - Clerksbridge Toll Rbt to North Ayrshire Bdy (55.76560°, -4.62026°)

Direction:

Westbound

SRWR Reference Number:

2380950

Diversion:

No Diversion


Estimated Delay:

1 - Little or No Delay, 3 - Off Peak Hours

Works Periods:

Work Start	Work End	Traffic Management
11/12/2017 09:30	11/12/2017 15:30	Portable Traffic Lights (TTLs)

Works Activities:

Works Activity Type	Contractors	Statuses
Carriageway Patching	Scotland Transerv (Primary) 	1 of 1 Completed.

Communication Logs:

Log Type	Details
Log Type: Note	Description: A737 W/B TTL Roadhead Rnbt to after Clerksbridge

Draft Media Release (optional):

Roadworks: SW/2017/2507, SW/2017/2508, SW/2017/2583, SW/2017/2584

**Operating Company Contract:**

South West Unit - Transerv

A737 Roadhead to Clerksbridge Toll NB & SB

**Roadwork Identifier:** SW/2017/2507

**Route:**

 **Start:** A737 - Roadhead Rbt to Clerksbridge Toll Rbt (55.77762°, -4.61211°)

 **End:** A737 - Roadhead Rbt to Clerksbridge Toll Rbt (55.78216°, -4.60910°)

**Direction:**

Northbound

**SRWR Reference Number:**

2385615

**Diversion:**

No Diversion



**Estimated Delay:**

1 - Little or No Delay, 1 - At All Times

**Works Periods:**

Work Start	Work End	Traffic Management
19/12/2017 09:30	19/12/2017 16:00	Stop/Go Boards Traffic Control

**Works Activities:**

Works Activity Type	Contractors	Statuses
Lining Works	Markon (Secondary)  Scotland Transerv (Primary) 	1 of 1 Completed.

**Communication Logs:**

Log Type	Details
Log Type: Note	Description: Stop & Go works to replace worn double centreline markings over 300m at Nether Barford Farm

**Draft Media Release (optional):**

A737 The Den NB & SB

**Roadwork Identifier:** SW/2017/2508

**Route:**

 **Start:** A737 (55.72640°, -4.66524°)

 **End:** A737 (55.72747°, -4.66258°)

**Direction:**



Northbound

**SRWR Reference Number:**

2385619

**Diversion:**

No Diversion



**Estimated Delay:**

1 - Little or No Delay, 1 - At All Times

**Works Periods:**

Work Start	Work End	Traffic Management
19/12/2017 09:30	19/12/2017 16:00	Stop/Go Boards Traffic Control

**Works Activities:**

Works Activity Type	Contractors	Statuses
Lining Works	Markon (Secondary)  Scotland Transerv (Primary) 	1 of 1 Completed.

**Communication Logs:**

Log Type	Details
Log Type: Note	Description: Stop & Go works to replace missing centreline markings North of the Den

**Draft Media Release (optional):**

A737 Roadhead to Clerksbridge Toll NB & SB

**Roadwork Identifier:** SW/2017/2583

**Route:**

-  **Start:** A737 (55.78216°, -4.60910°)
-  **End:** A737 (55.77826°, -4.61168°)

**Direction:**

Southbound

**SRWR Reference Number:**

2385615

**Diversion:**

No Diversion

**Estimated Delay:**

1 - Little or No Delay, 1 - At All Times

**Works Periods:**

Work Start	Work End	Traffic Management
19/12/2017 09:30	19/12/2017 16:00	Stop/Go Boards Traffic Control

**Works Activities:**

Roadworks: SW/2017/2507, SW/2017/2508, SW/2017/2583, SW/2017/2584

**Operating Company Contract:**

South West Unit - Transerv

A737 Roadhead to Clerksbridge Toll NB & SB

**Roadwork Identifier:** SW/2017/2507

**Route:**

 **Start:** A737 (55.77762°, -4.61211°)  
 **End:** A737 (55.78216°, -4.60910°)

**Direction:**

Northbound

**SRWR Reference Number:**

2385615

**Diversion:**

No Diversion



**Estimated Delay:**

1 - Little or No Delay, 1 - At All Times

**Works Periods:**

Work Start	Work End	Traffic Management
19/12/2017 09:30	19/12/2017 16:00	Stop/Go Boards Traffic Control

**Works Activities:**

Works Activity Type	Contractors	Statuses
Lining Works	Markon (Secondary)  Scotland Transerv (Primary) 	1 of 1 Completed.

**Communication Logs:**


Log Type	Details
Log Type: Note	Description: Stop & Go works to replace worn double centreline markings over 300m at Nether Barford Farm

**Draft Media Release (optional):**

A737 The Den NB & SB

**Roadwork Identifier:** SW/2017/2508

**Route:**

 **Start:** A737 (55.72640°, -4.66524°)  
 **End:** A737 (55.72747°, -4.66258°)

**Direction:**

Northbound

**SRWR Reference Number:**

2385619

**Diversion:**

No Diversion



**Estimated Delay:**

1 - Little or No Delay, 1 - At All Times

**Works Periods:**

Work Start	Work End	Traffic Management
19/12/2017 09:30	19/12/2017 16:00	Stop/Go Boards Traffic Control

**Works Activities:**

Works Activity Type	Contractors	Statuses
Lining Works	Markon (Secondary)  Scotland TransServ (Primary) 	1 of 1 Completed.

**Communication Logs:**

Log Type	Details
Log Type: Note	Description: Stop & Go works to replace missing centreline markings North of the Den

**Draft Media Release (optional):**

A737 Roadhead to Clerksbridge Toll NB & SB

**Roadwork Identifier:** SW/2017/2583

**Route:**

 **Start:** A737 - Roadhead Rbt to Clerksbride Toll Rbt (55.78216°, -4.60910°)

 **End:** A737 - Roadhead Rbt to Clerksbride Toll Rbt (55.77826°, -4.61168°)

**Direction:**

Southbound

**SRWR Reference Number:**

2385615

**Diversion:**

No Diversion

**Estimated Delay:**

1 - Little or No Delay, 1 - At All Times

**Works Periods:**

Work Start	Work End	Traffic Management
19/12/2017 09:30	19/12/2017 16:00	Stop/Go Boards Traffic Control

**Works Activities:**

Works Activity Type	Contractors	Statuses
Lining Works	Markon (Secondary)	1 of 1 Completed.
	Scotland TranServ (Primary)	

**Communication Logs:**

Log Type	Details
There are no communications logs to display.	

**Draft Media Release (optional):**

A737 The Den NB & SB

**Roadwork Identifier:** SW/2017/2584

**Route:**

**Start:** A737 (55.72747°, -4.66258°)

**End:** A737 (55.72848°, -4.65976°)

**Direction:**  
Southbound

**SRWR Reference Number:**  
2385619

**Diversion:**  
No Diversion

**Estimated Delay:**  
1 - Little or No Delay, 1 - At All Times

**Works Periods:**

Work Start	Work End	Traffic Management
19/12/2017 09:30	19/12/2017 16:00	Stop/Go Boards Traffic Control

**Works Activities:**

Works Activity Type	Contractors	Statuses
Lining Works	Markon (Secondary)	1 of 1 Completed.
	Scotland TranServ (Primary)	

**Communication Logs:**

Log Type	Details
There are no communications logs to display.	

**Draft Media Release (optional):**

Roadwork: SW/2018/2932

**Operating Company Contract:**


South West Unit - Transerv

A737 WB Prior to Clerksbridge Rnbt

**Roadwork Identifier:** SW/2018/2932

**Route:**

 **Start:** A737 - Roadhead Rbt to Clerksbride Toll Rbt (55.76839°, -4.61823°)

 **End:** A737 - Clerksbridge Toll Rbt to North Ayrshire Bdy (55.76690°, -4.61878°)

**Direction:**

Westbound

**SRWR Reference Number:**

2394482

**Diversion:**

No Diversion

**Estimated Delay:**

1 - Little or No Delay, 3 - Off Peak Hours


**Emergency Reason:**

Carriageway Defect

**Works Periods:**

Work Start	Work End	Traffic Management
10/01/2018 20:00	11/01/2018 06:00	Portable Traffic Lights (TTLS)

**Works Activities:**

Works Activity Type	Contractors	Statuses
Drainage Works	Scotland TranServ (Primary) 	2 of 2 Completed.

**Communication Logs:**



Log Type	Details
Log Type: Note	Description: A737 WB Temp Traffic Control at Clerksbridge Rnbt.

**Draft Media Release (optional):**

Roadwork: SW/2018/3010

**Operating Company Contract:**

South West Unit - Transerv

A737 W/B Roadhead to Clerksbridge		
<b>Roadwork Identifier:</b> SW/2018/3010		
<b>Route:</b>		
	<b>Start:</b> A737 - Roadhead Rbt to Clerksbride Toll Rbt (55.78412°, -4.60799°)	
	<b>End:</b> A737 - Roadhead Rbt to Clerksbride Toll Rbt (55.76935°, -4.61868°)	
<b>Direction:</b>		
Westbound		
<b>SRWR Reference Number:</b>		
2399274		
<b>Diversion:</b>		
No Diversion		
<b>Estimated Delay:</b>		
1 - Little or No Delay, 3 - Off Peak Hours		
<b>Works Periods:</b>		
Work Start	Work End	Traffic Management
23/01/2018 09:30	23/01/2018 15:30	Portable Traffic Lights (TTLS)
<b>Works Activities:</b>		
Works Activity Type	Contractors	Statuses
Carriageway Patching	Scotland Transerv (Primary) 	1 of 1 Completed.
<b>Communication Logs:</b>		
Log Type	Details	
Log Type:	Description:	
Note	A737 W/B Roadhead to clerksbridge - Temp traffic Control	
<b>Draft Media Release (optional):</b>		

Roadwork: SW/2018/3549

**Operating Company Contract:**

South West Unit - Transerv

A737 Clerksbridge to Roadhead

**Roadwork Identifier:** SW/2018/3549

**Route:**

 **Start:** A737 - Roadhead Rbt to Clerksbride Toll Rbt (55.76815°, -4.61817°)

 **End:** A737 - Roadhead Rbt to Clerksbride Toll Rbt (55.78375°, -4.60823°)

**Direction:**

Northbound

**SRWR Reference Number:**

2413076

**Diversion:**

No Diversion


**Estimated Delay:**

1 - Little or No Delay, 3 - Off Peak Hours

**Works Periods:**

Work Start	Work End	Traffic Management
14/02/2018 09:30	14/02/2018 15:30	Portable Traffic Lights (TTLS)

**Works Activities:**

Works Activity Type	Contractors	Statuses
Drainage Works	Scotland Transerv (Primary) 	1 of 1 Completed.

**Communication Logs:**

Log Type	Details
Log Type: Note	Description: A737 S/B Temp Traffic Control between Clerksbridge to Roadhead

**Draft Media Release (optional):**

Roadworks: SW/2018/4360, SW/2018/4361

**Operating Company Contract:**


South West Unit - Transerv

A737 Roadhead to Clerksbridge Toll

Roadwork Identifier: SW/2018/4360

**Route:**

 **Start:** A737 - Roadhead Rbt to Clerksbride Toll Rbt (55.78469°, -4.60786°)

 **End:** A737 - Roadhead Rbt to Clerksbride Toll Rbt (55.76789°, -4.61802°)

**Direction:**

Southbound

**SRWR Reference Number:**

2439776

**Diversion:**

No Diversion


**Estimated Delay:**

1 - Little or No Delay, 3 - Off Peak Hours

**Works Periods:**

Work Start	Work End	Traffic Management
12/04/2018 09:30	12/04/2018 16:00	Stop/Go Boards Traffic Control

**Works Activities:**

Works Activity Type	Contractors	Statuses
Pavement Surveys	Scotland TranServ (Primary) 	1 of 1 Completed.

**Communication Logs:**

Log Type	Details
Log Type: Note	Description: Progressive stop/go control for carriageway inspection surveys

**Draft Media Release (optional):**

A77 Minnybae to Dalquat

Roadwork Identifier: SW/2018/4361

**Route:**

 **Start:** A77 (55.32335°, -4.78789°)

 **End:** A77 (55.31903°, -4.80608°)

**Direction:**

Southbound



**SRWR Reference Number:**

2439783

**Diversion:**

No Diversion


**Estimated Delay:**

1 - Little or No Delay, 3 - Off Peak Hours

**Works Periods:**

Work Start	Work End	Traffic Management
12/04/2018 09:30	12/04/2018 16:00	Stop/Go Boards Traffic Control

**Works Activities:**

Works Activity Type	Contractors	Statuses
Pavement Surveys	Scotland TranServ (Primary) 	1 of 1 Completed.

**Communication Logs:**

Log Type	Details
Log Type: Note	Description: Progressive stop/go control for pavement inspection surveys

**Draft Media Release (optional):**

Roadwork: SW/2018/4583


**Operating Company Contract:**


South West Unit - Transerv

A737 Roadhead to Clerksbridge Rbts

**Roadwork Identifier:** SW/2018/4583

**Route:**

 **Start:** A737 - Clerksbridge Toll Rbt to Clerksbridge Toll Rbt (55.76769°, -4.61800°)

 **End:** A737 - Roadhead Roundabout to Roadhead Roundabout (55.78496°, -4.60808°)

**Direction:**

Westbound

**SRWR Reference Number:**

2451066

**Diversion:**

No Diversion


**Estimated Delay:**

1 - Little or No Delay, 3 - Off Peak Hours

**Works Periods:**

Work Start	Work End	Traffic Management
03/05/2018 09:30	04/05/2018 15:30	Portable Traffic Lights (TTLS)

**Works Activities:**

Works Activity Type	Contractors	Statuses
Carriageway Patching	Scotland Transerv (Primary) 	2 of 2 Completed.

**Communication Logs:**

Log Type	Details
Log Type: Note	Description: A737 Progressive Traffic Control between Clerksbridge toll and Roadhead Rbt for Patching repairs

**Draft Media Release (optional):**

Roadworks: SW/2018/5228, SW/2018/5229

**Operating Company Contract:**

South West Unit - Transerv

A737 Roadhead to Clerksbridge Toll

**Roadwork Identifier:** SW/2018/5228

**Route:**

**Start:** A737 - Roadhead Rbt to Clerksbride Toll Rbt (55.78169°, -4.60919°)

**End:** A737 - Roadhead Rbt to Clerksbride Toll Rbt (55.77229°, -4.61780°)

**Direction:**

Southbound

**SRWR Reference Number:**

2480051 2480052 2480054

**Diversion:**

No Diversion

**Estimated Delay:**

1 - Little or No Delay, 3 - Off Peak Hours

**Works Periods:**

Work Start	Work End	Traffic Management
25/06/2018 09:30	26/06/2018 16:00	Stop/Go Boards Traffic Control
27/06/2018 09:30	28/06/2018 16:00	Portable Traffic Lights (TTLS)
29/06/2018 09:30	29/06/2018 16:00	Stop/Go Boards Traffic Control

**Works Activities:**

Works Activity Type	Contractors	Statuses
Pavement Surveys	CMT (Secondary)	5 of 5 Completed.
	Scotland TranServ (Primary)	
	Enviroclean (Secondary)	

**Communication Logs:**


Log Type	Details
Log Type: Note	<b>Description:</b> Mon/Tues - progressive stop/go for drainage investigations + CCTV surveys. Wed/Thurs - 2-way traffic light setups for trial hole excavations. Fri - progressive stop/go for carriageway coring works

**Draft Media Release (optional):**

A737 Roadhead to Clerksbridge Toll

**Roadwork Identifier:** SW/2018/5229

**Route:**

 **Start: A737** (55.77227°, -4.61774°)

 **End: A737** (55.78229°, -4.60906°)

**Direction:**

Northbound

**SRWR Reference Number:**

2480051 2480052 2480054

**Diversion:**

No Diversion




**Estimated Delay:**

1 - Little or No Delay, 3 - Off Peak Hours

**Works Periods:**

Work Start	Work End	Traffic Management
25/06/2018 09:30	26/06/2018 16:00	Stop/Go Boards Traffic Control
27/06/2018 09:30	28/06/2018 16:00	Portable Traffic Lights (TTLS)
29/06/2018 09:30	29/06/2018 16:00	Stop/Go Boards Traffic Control

**Works Activities:**

Works Activity Type	Contractors	Statuses
Pavement Surveys	CMT (Secondary) 	5 of 5 Completed.
	Scotland TranServ (Primary) 	
	Enviroclean (Secondary) 	

**Communication Logs:**

Log Type	Details
Log Type: Note	Description: Mon/Tues - progressive stop/go for drainage investigations + CCTV surveys. Wed/Thurs - 2-way traffic light setups for trial hole excavations. Fri - progressive stop/go for carriageway coring works

**Draft Media Release (optional):**

Roadwork: SW/2018/5359


**Operating Company Contract:**


South West Unit - Transerv

A737 Clarksbridge

**Roadwork Identifier:** SW/2018/5359

**Route:**

 **Start:** A737 - Clerksbridge Toll Rbt to North Ayrshire Bdy (55.76590°, -4.62006°)

 **End:** A737 - Clerksbridge Toll Rbt to North Ayrshire Bdy (55.76448°, -4.62057°)

**Direction:**

Southbound

**SRWR Reference Number:**

2482661

**Diversion:**

No Diversion


**Estimated Delay:**

2 - Slight Delay, 3 - Off Peak Hours

**Works Periods:**

Work Start	Work End	Traffic Management
09/07/2018 09:30	09/07/2018 15:30	Portable Traffic Lights (TTLS)

**Works Activities:**

Works Activity Type	Contractors	Statuses
Utility Works	BT (Primary) 	1 of 1 Completed.

**Communication Logs:**

Log Type	Details
----------	---------

There are no communications logs to display.

**Draft Media Release (optional):**

Roadworks: SW/2018/5678, SW/2018/5679

**Operating Company Contract:**

South West Unit - Transerv

A737 Roadhead Rbt - Clerksbridge Toll Rbt

**Roadwork Identifier:** SW/2018/5678

**Route:**

 **Start:** A737 - Roadhead Rbt to Clerksbride Toll Rbt (55.78203°, -4.60925°)

 **End:** A737 - Roadhead Rbt to Clerksbride Toll Rbt (55.77058°, -4.61874°)

**Direction:**

Westbound

**SRWR Reference Number:**

2499443 2499444 24999447

**Diversion:**

No Diversion




**Estimated Delay:**

1 - Little or No Delay, 3 - Off Peak Hours

**Works Periods:**

Work Start	Work End	Traffic Management
07/08/2018 09:30	07/08/2018 16:00	Stop/Go Boards Traffic Control
08/08/2018 09:30	09/08/2018 16:00	Portable Traffic Lights (TTLS)
10/08/2018 09:30	10/08/2018 16:00	Stop/Go Boards Traffic Control

**Works Activities:**

Works Activity Type	Contractors	Statuses
Pavement Surveys	CMT (Secondary) 	4 of 4 Completed.
	Scotland TranServ (Primary) 	
	Enviroclean (Secondary) 	

**Communication Logs:**

Log Type	Details
Log Type: Note	Description: Tues - progressive stop/go for drainage investigations + CCTV surveys. Wed/Thurs - 2-way traffic light setups for Drainage Investigation/CCTV + trial hole excavations. Fri - progressive stop/go for carriageway coring works

**Draft Media Release (optional):**

A737 Clerksbridge Toll Rbt - Roadhead Rbt

**Roadwork Identifier:** SW/2018/5679

**Route:**

 **Start: A737** (55.77074°, -4.61866°)

 **End: A737** (55.78205°, -4.60916°)

**Direction:**

Eastbound

**SRWR Reference Number:**

2499443 2499444 24999447

**Diversion:**

No Diversion




**Estimated Delay:**

1 - Little or No Delay, 3 - Off Peak Hours

**Works Periods:**

Work Start	Work End	Traffic Management
07/08/2018 09:30	07/08/2018 16:00	Stop/Go Boards Traffic Control
08/08/2018 09:30	09/08/2018 16:00	Portable Traffic Lights (TTLS)
10/08/2018 09:30	10/08/2018 16:00	Stop/Go Boards Traffic Control

**Works Activities:**

Works Activity Type	Contractors	Statuses
Pavement Surveys	CMT (Secondary) 	4 of 4 Completed.
	Scotland Transerv (Primary) 	
	Enviroclean (Secondary) 	

**Communication Logs:**

Log Type	Details
Log Type: Note	Description: Tues - progressive stop/go for drainage investigations + CCTV surveys. Wed/Thurs - 2-way traffic light setups for Drainage Investigation/CCTV + trial hole excavations. Fri - progressive stop/go for carriageway coring works

**Draft Media Release (optional):**

Roadwork: SW/2018/5731

**Operating Company Contract:**

South West Unit - Transerv

A737 Clerksbridge EB

**Roadwork Identifier:** SW/2018/5731

**Route:**

 **Start:** A737 - Roadhead Rbt to Clerksbridge Toll Rbt (55.77027°, -4.61884°)

 **End:** A737 - Roadhead Rbt to Clerksbridge Toll Rbt (55.77413°, -4.61587°)

**Direction:**

Eastbound

**SRWR Reference Number:**

Not Specified

**Diversion:**

No Diversion

**Estimated Delay:**

1 - Little or No Delay, 3 - Off Peak Hours


**Emergency Reason:**

Late Programmed Works

**Works Periods:**

Work Start	Work End	Traffic Management
08/08/2018 20:00	09/08/2018 06:00	Stop/Go Boards Traffic Control

**Works Activities:**

Works Activity Type	Contractors	Statuses
Lighting Works	Scotland TranServ (Primary) 	2 of 2 Completed.

**Communication Logs:**

Log Type	Details
Log Type: Note	Description: 300m EB after Clerksbridge Toll

**Draft Media Release (optional):**



Roadwork: SW/2018/5844

**Operating Company Contract:**

South West Unit - Transerv

A737 300M after Clerksbridge Toll

Roadwork Identifier: SW/2018/5844

**Route:**

 **Start:** A737 - Roadhead Rbt to Clerksbride Toll Rbt (55.76931°, -4.61862°)

 **End:** A737 - Roadhead Rbt to Clerksbride Toll Rbt (55.77042°, -4.61878°)

**Direction:**

Eastbound

**SRWR Reference Number:**

2510578

**Diversion:**

No Diversion


**Estimated Delay:**

1 - Little or No Delay, 3 - Off Peak Hours

**Works Periods:**

Work Start	Work End	Traffic Management
05/09/2018 09:30	05/09/2018 15:30	Stop/Go Boards Traffic Control

**Works Activities:**

Works Activity Type	Contractors	Statuses
Lighting Works	Scotland Transerv (Primary) 	1 of 1 Completed.

**Communication Logs:**

Log Type	Details
Note	Description: replace panels on Chevron sign

**Draft Media Release (optional):**