


Street Works Report



Works Details

Works Ref:	BT021-1161067/6	Works Recorded Date:	29/08/2016 14:54
LAREF:	2145634	Proposed start date:	17/09/2016
Address:	A83T SOUTH OF CAIRNDOW FROM A815 JUNCTIO CAIRNDOW	Actual start date:	
Town:	CAIRNDOW	Estimated end date:	21/09/2016
County:	ARGYLL AND BUTE	Latest Notice Type:	CANCELLATION
Works Type:	MINOR WITHOUT EXCAVATION	Status:	WORKS ABANDONED
Project:	Engineering Difficulty IBN5J1EW		
Promoter:	Openreach / BT KNN (BDUK)		
Notifiable Authority:	Transport Scotland - NW Unit Op Company / TRO North West		
NSG Ref:	10/10760	Easting:	218239.44
		Northing:	710881.18
Carriageway Reinst.:	CARRIAGEWAY TYPE 2 - 2.5 TO 10 MS	Footway Reinst.:	
Traffic Management:	PORTABLE TRAFFIC LIGHTS (TTLS)	Works Technique.:	NO EXCAVATION
Location:	(Arrochar WP7) A83T South of Cairndow across from Telephone Exchange		
Description:	Splicing Joint		

Sites

Site	Surface Location	Site status	Site Location	Postcode	Depth	Length	Width
1		PROPOSED SITE	(Arrochar WP7) A83T South of Cairndow	PA26 8BN	NOEXC	0.00	0.00

Dimensions:	Length:	0.00	Depth Code:	NOEXC
	Width:	0.00	Easting:	
			Northing:	

Surface Type:

Interim Reinstatement Date:

Permanent Reinstatement Date:

Comments

No.	OD	Type	Made date/time	Username
1	BT021	COMMENT OR INFORMATION	31/08/2016 9:43	

NW163103

Contacts

Contact type	Contact name	Address	Tel No	Qualification Ref
ORIGINATOR		45-47 Hawbank Road East Kilbride G74 5EX		
CONTRACTOR		SONET		
APPLICANT				
TRAFFIC SIGNAL	SICHRIS LENNON	CONEWROX		

History

Date/Time	Event Type	Details	Username
29/08/2016 14:54	WORKS RECORDED	PROPOSED WORKS: 17/09/2016 - 21/09/2016	
29/08/2016 14:54	NON-NOTIFIABLE ACTIVITY	PROPOSED WORKS: 17/09/2016 - 21/09/2016	
31/08/2016 9:43	COMMENT OR INFORMATION	BT021-NW163103	
01/09/2016 15:50	COMMENT ASSESSMENT	XQ001	
19/12/2016 14:58	WORKS STATUS CHANGED	PROPOSED WORKS to WORKS ABANDONED	
19/12/2016 14:58	CANCELLATION	WORKS ABANDONED: 17/09/2016 - 21/09/2016	

Designations


Type	Validity	Start date	End date
SPECIAL ENGINEERING DIFFICULTY 1600m North of the A815 Junction A83 70 C73 Culvert	EVERYDAY		

SPECIAL ENGINEERING DIFFICULTY
2km North of the A815 Junction
A83 70 C77 Culvert
SPECIAL ENGINEERING DIFFICULTY
500m West of the A815 Junction
A83 70 C59 Culvert

EVERYDAY

EVERYDAY

Street Works Report



Works Details

Works Ref:	BT015-GGD-NSWBZ650	Works Recorded Date:	21/09/2016	07:38
LAREF:	2157042	Proposed start date:	28/09/2016	09:30
Address:	A9T B874 JUNCTION - WEYDALE ROAD JUNCTION HALKIRK	Actual start date:	28/09/2016	09:30
Town:	HALKIRK	Estimated end date:	28/09/2016	
County:	HIGHLAND	Latest Notice Type:	WORKS CLOSED	
Works Type:	MINOR WITHOUT EXCAVATION	Status:	WORKS CLOSED NOX	
Project:	Engineering Difficulty			
Promoter:	HALKIRK			
Notifiable Authority:	Openreach / BT SAFE DIG			
NSG Ref:	844/14898	Eastings:	314629.58	Northing:
Carriageway Reinst.:	CARRIAGEWAY TYPE 3 - 0.5 TO 2.5 MS	Footway Reinst.:	OTHER FOOTWAYS	
Traffic Management:	PORTABLE TRAFFIC LIGHTS (TTLS)	Works Technique:	NO EXCAVATION	
Location:	SORDALE HOUSE A9T B874 JUNCTION - WEYDALE ROAD JUNCTION HALKIRK HIGHLAND			
Description:	WORKING ON OVERHEAD NETWORK. TRAFFIC LIGHT APPLICATION FORM WILL BE PROVIDED BY A-PLANT LUX. NO EXCAVATIONS PLANNED.			

Sites

Site	Surface Location	Site status	Site Location	Postcode	Depth	Length	Width
1		SITE CLOSED NOX	SORDALE HOUSE A9T B874 JUNCTI	KW12 6XB	NOEXC	0.00	0.00

Dimensions: Length: 0.00 Depth Code: NOEXC
 Width: 0.00
Surface Type: Easting:
 Northing:
Interim Reinstatement Date: Permanent Reinstatement Date:

Contacts

Contact type	Contact name	Address	Tel No.	Qualification Ref
ORIGINATOR		18 STERLING WAY EDMONTON LONDON		
TRAFFIC SIGNAL SIA-Plant Lux Ltd		N18 1QU Site Office 6 South Wardpark Court Wardpark South Cumbernauld Glasgow G67 3EH		

History

Date/Time	Event Type	Details	Username
21/09/2016 7:38	WORKS RECORDED	PROPOSED WORKS: 28/09/2016 - 28/09/2016	
21/09/2016 7:38	NON-NOTIFIABLE ACTIVITY	PROPOSED WORKS: 28/09/2016 - 28/09/2016	
21/09/2016 7:38	MAP CONFLICT	XQ001-HILLICLAYPATCH Restriction	
22/09/2016 11:45	MAP RESOLVED	USER	
28/09/2016 9:25	WORKS STATUS CHANGED	PROPOSED WORKS to IN PROGRESS	
28/09/2016 9:25	ACTUAL START	IN PROGRESS: 28/09/2016 - 28/09/2016	
29/09/2016 8:59	WORKS STATUS CHANGED	IN PROGRESS to WORKS CLOSED NOX	
29/09/2016 8:59	WORKS CLOSED	WORKS CLOSED NOX: 28/09/2016 - 28/09/2016	


Designations

Type	Validity	Start date	End date
SPECIAL ENGINEERING DIFFICULTY	EVERYDAY		
2.08 Kilometres north of the B874 Halkirk junction			
A9 1940 C34 Sordale Cattle Creep Culvert			
SPECIAL ENGINEERING DIFFICULTY	EVERYDAY		
2.88 Kilometres north of the B874 Halkirk junction			

A9 1940 C43 Carsgoe Culvert
SPECIAL ENGINEERING DIFFICULTY
3.07 kilometres north of the A9T/A882 junction
A9 1940 C36 Achingills Culvert

EVERYDAY

Street Works Report



Works Details

Works Ref: BT021-1171351/2
LAREF: 2253204
Address: A83T SOUTH OF CAIRNDOW FROM A815 JUNCTIO
 CAIRNDOW
Town: CAIRNDOW
County: ARGYLL AND BUTE
Works Type: MINOR WITHOUT EXCAVATION
Project: Engineering Difficulty
 IBPC11ED
Promoter: Openreach / BT KNN (BDUK)
Notifiable Authority: Transport Scotland - NW Unit Op Company / TRO North West
NSG Ref: 10/10760
Carriageway Reinst.: CARRIAGEWAY TYPE 2 - 2.5 TO 10 MS
Traffic Management: STOP/GO BOARDS TRAFFIC CONTROL
Location: (ARROCHAR) FROM JUNCTION FOR A815 SOUTH OF CAIRNDOW FROM A83T TO ARDNO ACCESS RO,
Description: COMPLETE NON EXCAVATION OVERBLOW WORKS
Works Recorded Date: 29/03/2017 09:08
Proposed start date: 04/04/2017
Actual start date:
Estimated end date: 06/04/2017
Latest Notice Type: CANCELLATION
Status: WORKS CLOSED NOX
GRID REFERENCES: 216614,711094 - 214101,709698
Easting: 219076.81 **Northing:** 709909.00
Footway Reinst.:
Works Technique.: NO EXCAVATION

Sites

Site	Surface Location	Site status	Site Location	Postcode	Depth	Length	Width
1		SITE CLOSED NOX	(ARROCHAR) FROM JUNCTION FOR		NOEXC	0.00	0.00

Dimensions: Length: 0.00 Depth Code: NOEXC
 Width: 0.00

Surface Type: Easting:
 Northing:

Interim Reinstatement Date: Permanent Reinstatement Date:

Comments

No.	OD	Type	Made date/time	Username
1	XQ001	COMMENT OR INFORMATION	29/03/2017 15:16	

Access agreed to A83T for 30/3 to 3/4/17 - NW171130

Contacts

Contact type	Contact name	Address	Tel No.	Qualification Ref
ORIGINATOR		KN GROUP 45 - 47 Hawbank Road, East Kilbride, Scotland G74 5EX		
CONTRACTOR	KN Overblow	KN Networks Services		
APPLICANT		45 - 47 Hawbank Road, East Kilbride, Scotland G74 5EX		

History


Date/Time	Event Type	Details	Username
29/03/2017 9:08	WORKS RECORDED	PROPOSED WORKS: 30/03/2017 - 03/04/2017	
29/03/2017 9:08	NON-NOTIFIABLE ACTIVITY	PROPOSED WORKS: 30/03/2017 - 03/04/2017	
29/03/2017 9:08	MAP CONFLICT	XQ001-NW164317 Restriction	
29/03/2017 9:08	MAP CONFLICT	BT021-1171351/1 Within 100m	
29/03/2017 9:10	WORKS DOCUMENT EMAILED	WORKS - andrew.marshall@knns.co.uk	
29/03/2017 9:31	VIEW NOTICE ASSESSMENT	XQ001	
29/03/2017 15:16	COMMENT OR INFORMATION	XQ001-Access agreed to A83T for 30/3 to 3/4/17 - N	
29/03/2017 15:18	VIEW NOTICE ASSESSMENT	XQ001	
29/03/2017 15:18	MAP RESOLVED	USER	

29/03/2017	17:31	COMMENT ASSESSMENT	BT021
31/03/2017	8:00	WORKS STATUS CHANGED	PROPOSED WORKS to IN PROGRESS
31/03/2017	8:00	ACTUAL START	IN PROGRESS: 30/03/2017 - 03/04/2017
03/04/2017	13:44	WORKS STATUS CHANGED	IN PROGRESS to WORKS CLOSED NOX
03/04/2017	13:44	WORKS CLOSED	WORKS CLOSED NOX: 30/03/2017 - 03/04/2017
03/04/2017	13:47	WORKS STATUS CHANGED	WORKS CLOSED NOX to PROPOSED WORKS
03/04/2017	13:47	NON-NOTIFIABLE ACTIVITY	PROPOSED WORKS: 04/04/2017 - 06/04/2017
03/04/2017	13:47	MAP CONFLICT	XQ001-NW164317 Restriction
03/04/2017	13:47	MAP CONFLICT	BT021-1171351/3 Within 100m
03/04/2017	13:50	WORKS STATUS CHANGED	PROPOSED WORKS to WORKS CLOSED NOX
03/04/2017	13:50	CANCELLATION	WORKS CLOSED NOX: 04/04/2017 - 06/04/2017
03/04/2017	13:50	MAP RESOLVED	SYSTEM

Designations

Type	Validity	Start date	End date
SPECIAL ENGINEERING DIFFICULTY 1600m North of the A815 Junction A83 70 C73 Culvert	EVERYDAY		
SPECIAL ENGINEERING DIFFICULTY 2km North of the A815 Junction A83 70 C77 Culvert	EVERYDAY		
SPECIAL ENGINEERING DIFFICULTY 500m West of the A815 Junction A83 70 C59 Culvert	EVERYDAY		

Street Works Report



Works Details

Works Ref:	BT022-S000000011385		Works Recorded Date:	11/07/2016	16:36
LAREF:	2122432		Proposed start date:	14/09/2016	
Address:	A83T SOUTH OF CAIRNDOW FROM A815 JUNCTIO		Actual start date:	14/09/2016	
	CAIRNDOW		Estimated end date:	14/09/2016	
Town:	CAIRNDOW		Latest Notice Type:	REGISTRATION	
County:	ARGYLL AND BUTE		Status:	WORKS CLOSED	
Works Type:	MINOR WITH EXCAVATION				
	Engineering Difficulty				
Project:	CAIRNDOW NIA		CAIRNDOW NIA		
Promoter:	Openreach / BT Morrison Utility				
Notifiable Authority:	Transport Scotland - NW Unit Op Company / TRO North West				
NSG Ref:	10/10760	Easting:	218221.00	Northing:	710764.07
Carriageway Reinst.:	CARRIAGEWAY TYPE 2 - 2.5 TO 10 MS		Footway Reinst.:		
Traffic Management:	NO OBSTRUCTION ON C/W OR F/W		Works Technique.:	MACHINE	
Location:	between 218221,710754 and 218114,710296 Just south of Cairndow village				
Description:	Cabling in existing BT ducts				

Sites

Site	Surface Location	Site status	Site Location	Postcode	Depth	Length	Width
1	VERGE	SITE PERMANENT	between 218221,710754 and 218114,7		STD	2.10	0.35
Dimensions:		Length:	2.10	Depth Code:	STD		
		Width:	0.35	Easting:			
Surface Type:		EARTH		Northing:			
Interim Reinstatement Date:				Permanent Reinstatement Date:	14/09/2016		
2	VERGE	SITE PERMANENT	between 218221,710754 and 218114,7		STD	1.50	0.30
Dimensions:		Length:	1.50	Depth Code:	STD		
		Width:	0.30	Easting:			
Surface Type:		EARTH		Northing:			
Interim Reinstatement Date:				Permanent Reinstatement Date:	14/09/2016		

Comments

No.	OD	Type	Made date/time	Username
1	AR001	COMMENT OR INFORMATION	12/07/2016 11:40	

Trunk Road, no input. Route is Maintained by the Scottish Executive.

Contacts

Contact type	Contact name	Address	Tel No.	Qualification Ref
ORIGINATOR		Morrison Utility Services 2 - 18 Glasgow Road Blantyre G72 0JX		
CONTRACTOR		Lenco Utilities Unit 3 Buchanan Business park Stepps Glasgow G33 6HZ		

Charges

Date/Time	Charge description	Charge value	Net Value	Involved
11/01/2017 0:00	Inspection S/B 11/01/2017 PASSED	36.00	36.00	No

History

Date/Time	Event Type	Details	Username
11/07/2016 16:36	WORKS RECORDED	PROPOSED WORKS: 01/08/2016 - 03/08/2016	

11/07/2016	16:36	24 HOUR	PROPOSED WORKS: 01/08/2016 - 03/08/2016
11/07/2016	16:36	MAP CONFLICT	BT021-1161066/2 Same Street - Dates Overlap
12/07/2016	7:29	NOTICE ASSESSMENT	SW100-Optional Response
12/07/2016	9:09	MAP RESOLVED	USER TAGGING
12/07/2016	9:09	NOTICE ASSESSMENT	XQ001-Optional Response
12/07/2016	9:15	NOTICE ASSESSMENT	TL001-Optional Response
12/07/2016	9:51	NOTICE ASSESSMENT	SP008-Optional Response
12/07/2016	11:17	NOTICE ASSESSMENT	SG002-Optional Response
12/07/2016	11:40	VIEW NOTICE ASSESSMENT	AR001
12/07/2016	11:40	COMMENT OR INFORMATION	AR001-Trunk Road, no input. Route is Maintained by
12/07/2016	11:40	NOTICE ASSESSMENT	AR001-Optional Response
12/07/2016	15:26	VIEW COMMENT ASSESSMENT	BT022
12/07/2016	15:27	WORKS DOCUMENT EMAILED	COMMENT - s.campbell@lenco-ni.co.uk
12/07/2016	15:54	COMMENT ASSESSMENT	BT022
13/07/2016	8:10	COMMENT ASSESSMENT	XQ001
03/08/2016	9:26	WORKS DETAILS CHANGED	PROPOSED WORKS: 28/08/2016 - 31/08/2016
03/08/2016	9:26	24 HOUR	PROPOSED WORKS: 28/08/2016 - 31/08/2016
03/08/2016	9:26	MAP CONFLICT	BT022-S000000011515 Same Street - Dates Overlap
03/08/2016	10:15	NOTICE ASSESSMENT	SW100-Optional Response
03/08/2016	10:50	VIEW NOTICE ASSESSMENT	SG002
03/08/2016	10:51	NOTICE ASSESSMENT	SG002-Optional Response
04/08/2016	7:09	VIEW NOTICE ASSESSMENT	XQ001
04/08/2016	8:25	VIEW NOTICE ASSESSMENT	AR001
04/08/2016	8:25	NOTICE ASSESSMENT	AR001-Optional Response
04/08/2016	11:37	NOTICE ASSESSMENT	SP008-Optional Response
30/08/2016	9:18	WORKS DETAILS CHANGED	PROPOSED WORKS: 31/08/2016 - 02/09/2016
30/08/2016	9:18	24 HOUR	PROPOSED WORKS: 31/08/2016 - 02/09/2016
30/08/2016	9:32	NOTICE ASSESSMENT	SG002-Optional Response
30/08/2016	9:40	VIEW NOTICE ASSESSMENT	AR001
30/08/2016	9:41	NOTICE ASSESSMENT	AR001-Optional Response
30/08/2016	10:38	NOTICE ASSESSMENT	SW100-Optional Response
31/08/2016	8:58	WORKS STATUS CHANGED	PROPOSED WORKS to IN PROGRESS
31/08/2016	8:58	ACTUAL START	IN PROGRESS: 31/08/2016 - 02/09/2016
01/09/2016	15:13	MAP RESOLVED	USER TAGGING
01/09/2016	15:13	NOTICE ASSESSMENT	XQ001-Low Interest
05/09/2016	11:03	WORKS STATUS CHANGED	IN PROGRESS to WORKS CLEAR
05/09/2016	11:03	WORKS CLEAR	WORKS CLEAR: 31/08/2016 - 02/09/2016
07/09/2016	7:22	NOTICE ASSESSMENT	XQ001-Low Interest
13/09/2016	9:51	WORKS STATUS CHANGED	WORKS CLEAR to PROPOSED PERMANENT
13/09/2016	9:51	24 HOUR	PROPOSED PERMANENT: 14/09/2016 - 15/09/2016
13/09/2016	9:54	VIEW NOTICE ASSESSMENT	AR001
13/09/2016	9:56	NOTICE ASSESSMENT	AR001-Optional Response
13/09/2016	10:11	NOTICE ASSESSMENT	SW100-Optional Response
14/09/2016	8:44	NOTICE ASSESSMENT	SG002-Optional Response
14/09/2016	9:35	WORKS STATUS CHANGED	PROPOSED PERMANENT to IN PROGRESS
14/09/2016	9:35	ACTUAL START	IN PROGRESS: 14/09/2016 - 15/09/2016
14/09/2016	11:54	WORKS STATUS CHANGED	IN PROGRESS to WORKS CLOSED
14/09/2016	11:54	WORKS CLOSED	WORKS CLOSED: 14/09/2016 - 14/09/2016
14/09/2016	11:56	SITE DETAILS CHANGED	
14/09/2016	11:56	REGISTRATION	WORKS CLOSED: 14/09/2016 - 14/09/2016
14/09/2016	12:54	NOTICE ASSESSMENT	XQ001-Low Interest
01/01/2017	19:00	INSPECTION DUE PROMPTED	XQ001, S/B, 31/01/2017
12/01/2017	15:21	INSPECTION RESULT RECORDED	XQ001, S/B, PASSED, 11/01/2017, 0001, 0001
12/01/2017	15:21	INSPECTION DUE CLEARED	XQ001, S/B, 31/01/2017

Designations

Type	Validity	Start date	End date
------	----------	------------	----------