


Roadwork: SW/2017/28


Operating Company Contract:

South West Unit - Transerv

M8 Jct 17 GWR

Roadwork Identifier: SW/2017/28**Route:**

 **Start:** M8 - Jct 18 Off Slip to Entry A82 (55.86910°, -4.26882°)

 **End:** M8 - Jct 18 Off Slip to Entry A82 (55.87009°, -4.26855°)

Direction:

Eastbound

SRWR Reference Number:

I A229891

Diversion:

Continue on St Georges Rd – follow diversion signs

Estimated Delay:

1 - Little or No Delay, 3 - Off Peak Hours


Emergency Reason:

Carriageway Defect

Works Periods:

Start Date	Stop Date	Traffic Management
01/07/2017 20:00	02/07/2017 06:00	Road Closure

Works Activities:

Work Activity Type	Contractor	Status
Barrier Repair	Scotland Transerv (Primary) 	2 of 2 Not Completed

Communication Logs:

Log Type	Details
Log Type: Note	Description: Total Closure of M8 Eastbound Offslip to A82 Great Western Rd

Draft Media Release (optional):


Roadwork: SW/2017/56


Operating Company Contract:
South West Unit - Transerv

M8 Jct 15 to Jct 17

Roadwork Identifier: SW/2017/56

Route:

 **Start:** M8 - Jct 15 Off Slip to M8 O'Bridge (55.86726°, -4.23497°)

 **End:** M8 - Slip Off M8 Wb to A82 West Graham St (55.86953°, -4.26478°)

Direction:

Westbound

SRWR Reference Number:

2305010/2305011

Diversion:

Div1: Springburn Rd. - Castle St. - Glebe St. - Stirling Rd. - Jct15
Stirling Rd. w/b on slip
Div4a: New City Rd. w/b - St Georges Rd. - Charing Cross - Newton St
and follow signs
Div4b: New City Rd. e/b - circle New City Rd rdbt - New City Rd w/b &
follow div4a
Div5: West Graham St. - Cowcaddens Rd. - New City Rd. & follow
Div4a

Estimated Delay:

1 - Little or No Delay, 3 - Off Peak Hours

Emergency Reason:

Carriageway Defect

Works Periods:

Work Start	Work End	Work Description
03/07/2017 20:00	04/07/2017 06:00	Road Closure

Works Activities:

Work Activity Type	Count/Status	Notes
Cyclic Maintenance	Scotland Transerv (Primary) 	2 of 2 Completed

Communication Logs:

Log Type	Description
Note	1. Total closure of Jct15 Loop-U w/b on slip 2. Nearside dedicated lane closure on w/b c/way from J15 Loop-U on slip to Jct16 Dobbies Loan w/b off slip stepping out to become a Nearside & adjacent lane closure to Jct 17. 3. Nearside lane closure of Jct16 Dobbies Loan w/b off slip 4. Total closure of Jct17 New City Rd. w/b on slip 5. Total closure of Jct17 Great Western Rd w/b on slip
Status Update	Roadwork status changed to "Requires Clarification". Reason given, As going to Traffic Scotland web require no abbreviations ie e/b - eastbound Thanks.

Log Type:

Note

Description:

Spoke to Douglas Cairns of Traffic Scotland and agreed ok for abbreviations


Draft Media Release (optional):


Roadwork: SW/2017/4

Operating Company Contract:

South West Unit - Transerv

M8 Jct 15 Loop U

Roadwork Identifier: SW/2017/4**Route:**
 **Start:** M8 - Off Slip To A803 to On Slip From A803 (55.86785°, -4.23573°)

 **End:** M8 - M8 Overbridge to Entry M8 Wb (55.86778°, -4.23634°)
Direction:

Westbound

SRWR Reference Number:

2307610

Diversion:

Springburn Rd- Castle street - Glebe St - Stirling - Jct 15 Stirling Rd W/B on Slip.-End

Estimated Delay:

1 - Little or No Delay, 3 - Off Peak Hours

Works Periods:

Work Start	Work End	Work Management
11/07/2017 20:00	12/07/2017 06:00	Road Closure

Works Activities:

Work Activity Type	Component	Statuses
Inspections	Scotland Transerv (Primary) 	2 of 2 Completed

Communication Logs:

Log Type	Description
Log Type: Note	Description: Total closure of Jct 15 Loop U on slip WB

Draft Media Release (optional):

Operating Company Contract: SW/2017/113, SW/2017/114

Operating Company Contract:

South West Unit - TranspV

M8 Jct 15 to Jct 20		
Roadwork Identifier: SW/2017/113		
Route:		
	Start: M8 - M77 Int Jct 22 to Jct 20 Slip Rd Entry (55.85406°, -4.27053°)	
	End: M8 - Off Slip To A803 to On Slip From A803 (55.86656°, -4.23267°)	
Direction: Eastbound		
SRWR Reference Number: 2306366 / 2306367 / 23065368 / 23065370		
Diversion: Div-1: A803 - A804 - Kyle St - Dobbies Loan - Phoenix - follow normal signs. Div-3: M8 Jct 19 - A814 North St - End. Div-4: West Graham St - Cowcaddens Rd - Port Dundas Rd - A804 Dobbies Loan - Jct 16 on slip - End. Div-6: M8 E/B Jct 14 - Return M8 W/B - Jct 15 Castle St - End.		
Estimated Delay: 1 - Little or No Delay, 3 - Off Peak Hours		
Emergency Reason: Carriageway Defect		
Works Periods:		
Work Start	Work End	Work Description
06/07/2017 20:00	07/07/2017 06:00	Road Closure
Works Activities:		
Work Activity Type	Contractor	Estimate
Cyclic Maintenance	Scotland TranspV (Primary) 	2 of 2 Completed
Communication Logs:		
Log Type	Description	
Note	1. Total closure of M8 W/B Jct 15 on slip 2, Off side lane closure on M8 W/B prior to Jct 15. On slip leading to off side and adjacent lane closure to Charing X tunnel. 3. Total closure M8 Jct 18 W/B Off slip. 4. Total closure M8 Jct 17 GWR E/B On slip. 5. Off side lane closure on M8 E/B prior to Jct 20 becoming Off side & Adjacent at Jct 17 to Jct 15. 6. Total closure Off M8 E/B Jct 15 Castle Off slip.	
Draft Media Release (optional):		

M8 Jct 15 to Jct 20		
Roadwork Identifier: SW/2017/114		

Route:

 **Start: M8** (55.86597°, -4.22785°)

 **End: M8** (55.85357°, -4.27033°)

Direction:

Westbound

SRWR Reference Number:

2305366 / 2305367 / 23065368 / 23065370

Diversion:

Div-1: A803 - A804 - Kyle St - Dobbies Loan - Phoenix - follow normal signs.

Div-3: M11 Jct 19 - A814 North St - End.

Div-4: West Graham St - Cowcaddens Rd - Port Dundas Rd - A804

Dobbies Loan - Jct 16 on slip - End.

Div-6: M8 E/B Jct 14 - Return M8 W/B - Jct 15 Castle St - End.

Estimated Delay:

1 - Little or No Delay, 3 - Off Peak Hours

Emergency Reason:

Carriageway Defect

Works Periods:

Work start	Work end	Event Management
06/07/2017 20:00	07/07/2017 06:00	Road Closure

Works Activities:

Work Activity Type	Countdown	Completion
Cyclic Maintenance	Scotland TransServ (Primary) 	2 of 2 Completed.

Communication Logs:

Log Type	Description
Note	1. Total closure of M8 W/B Jct 15 on slip 2. Off side lane closure on M8 W/B prior to Jct 13 becoming an offside and adjacent lane closure at Jct 15 on slip leading to off side and adjacent lane closure to Charing X tunnel. 3. Total closure M8 Jct 18 W/B Off slip. 4. Total closure M8 Jct 17 GWR E/B On slip. 5. Off side lane closure on M8 E/B prior to Jct 20 becoming Off side & Adjacent at Jct 17 to Jct 15. 6. Total closure Off M8 E/B Jct 15 Castle Off slip.

Draft Media Release (optional):

Home » Roadworks » SW/2017/563

Operating Company Contract:

South West Unit - Transerv

M8 E/B Jct18 to Jct15		
Roadwork Identifier: SW/2017/563		
Route:		
	Start: M8 - Eb On Slip to Entry From A82	(55.86970, -4.26721)
	End: M8 - Off Slip To A803 to On Slip From A803	(55.86628, -4.23031)
Direction: Eastbound		
SRWR Reference Number: 2319443 / 2319732		
Diversion: Div1. St Georges Rd. - New City Rd - Dobbies Loan - Kyle St. - Raird St. - Castle St - Alexandra Parade - Cumbernauld Rd and follow local signs. Div2a. Dobbies Loan and follow diversion 1.		
Estimated Delay: 1 - Little or No Delay, 3 - Off Peak Hours		
Emergency Reason: Carriageway Defect		
Works Periods:		
<i>Start</i>	<i>Finish</i>	<i>Work Description</i>
01/08/2017 20:00	03/08/2017 08:00	Lane Closure
Works Activities:		
<i>Activity Name</i>	<i>Contractor</i>	<i>Progress</i>
Gully/ironwork repairs	Scotland Transerv (Primary) 	4 of 4 Completed
Communication Logs:		
<i>Log Type</i>	<i>Description</i>	
Note	M8 E/B N/S closure from prior to Jct 18 on slip to prior to Jct 15 Castle St on slip 1.Total closure of Jct 18 on slip 2.Total closure of Jct 16 on slip	
Draft Media Release (optional):		

Roadwork: SW/2017/440

Operating Company Contract:
South West Unit - Transerv

M8 E/B Jct17 to Jct15		
Roadwork Identifier: SW/2017/440		
Route:		
	Start: M8 - A82 Exit to Entry M8 Eb	(55.86996°, -4.26802°)
	End: M8 - Off Slip M8 Eb to Slip To A803	(55.86902°, -4.23947°)
Direction: Eastbound		
SRWR Reference Number: 2317277		
Diversion: M8 GWR W/B - Jct19 - Rtn M8 E/B - Follow signs		
Estimated Delay: 1 - Little or No Delay, 3 - Off Peak Hours		
Works Periods:		
Work Start	Work End	Work Description
04/08/2017 20:00	05/08/2017 06:00	Road Closure
Works Activities:		
Work Activity Type	Contractor	Progress
Barrier Repair	Scotland Transerv (Primary) 	2 of 2 Completed
Communication Logs:		
Log Type: Note	Description: M8 E/B Q/S and Adj lane closure between Jct17 and Jct15 Total closure of Jct17 E/B On slip GWR Total Closure of Jct15 E/B Off slip Stirling Rd	
Draft Media Release (optional):		


Operating Company Contract:


South West Unit - Transerv

M8 EB Jct 18-15

Roadwork Identifier: SW/2017/674

Route:

 **Start:** M8 - Woodlands Rd O'Bridge to Entry M8 Eb (55.86739°, -4.27103°)

 **End:** M8MONKLANDS - J16 West Face Of Footbridge to 115m East Of Kyle Street Footbridge (55.86835°, -4.24180°)

Direction:

Eastbound

SRWR Reference Number:

2322897 2324865

Diversion:

1. St Georges Rd - Phoenix Rd. - Dobbles Loan - Kyle St. - Baird St. -
Castle St. - E/B on slip - End.
3a. Dobbles Loan - Follow Diversion 1
3b. Circle Rbt. Follow Diversion 3a.

Estimated Delay:

1 - Little or No Delay, 3 - Off Peak Hours


Emergency Reason:

Carriageway Defect

Works Periods:

Work Period	Work Period	Public Announcement
09/08/2017 20:00	12/08/2017 06:00	Road Closure

Works Activities:

Work Activity	Contract	Locations
Lighting Works	Scotland Transerv (Primary) 	4 of 4 Completed

Communication Logs:

Log Type	Description
Note	1. Total closure of Junction 18 E/B Charing cross on ramp. 2. Dedicated Nearside lane closure from Jct 16 on ramp E/B Just Prior Jct 15 E/B off slips. 3. Total closure of Junction 16 E/B on slip.

Draft Media Release (optional):

Roadwork Identifier: SW/2017/717

Operating Company Contract:
South West Unit - Transov

M80 S/B to M8 W/B

Roadwork Identifier: SW/2017/717

Route:

-  **Start:** M80 (55.87466°, -4.19839°)
-  **End:** M8 (55.86610°, -4.22329°)

Direction:
Southbound

SRWR Reference Number:
2330693 2330693 2330757

Diversion:
Div1a: Alexandra Park St. – Cumbernauld Rd. – Alexandria Parade – Castle St. – Glebe St. – Springburn Road – Jct.15 Stirling Rd. w/b on slip
Div1b: Blochairn Rd. – Royston Rd. – Castle St and follow diversion1a.
Div 2 – Jct.1 Blackhill s/b off slip – M8 Jct.13 Craigendmuir a/b on slip – Jct.12 Cumbernauld Road a/b off slip – Cumbernauld Road – Jct.12 Cumbernauld Road w/b on slip and follow signs.
Div4: Jct15 Castle St w/b off slip – Castle St and follow signs

Estimated Delay:
1 - Little or No Delay, 3 - Off Peak Hours

Works Periods:

Work Start	Work End	Work Description
01/09/2017 20:00	02/09/2017 06:00	Road Closure

Works Activities:

Work Activity Type	Comments	Progress
Grass Cutting	Scotland Transerv (Primary) 	2 of 2 Completed.

Communication Logs:

Log Type	Description
Note	1. Total closure of the Jct14 Blochairn w/b on slip 2. Total closure of M80 s/b a/way at Jct.1 Blackhill s/b off slip. 3. Nearside and adjacent lane closure on the M8 w/b c/way from the s/b on slip from the M80 to Jct.15 Stirling Road w/b off slip. 4. Total closure of Jct15 Stirling Rd w/b off slip

Draft Media Release (optional):

M8 W/B Jct13 to Jct17

Roadwork Identifier: SW/2017/787

Route:

Start: M8 - Jct 12 Wb On Slip to Off Slip To M80 (55.87208°, -4.18143°)

End: M8 - Jct 16 Wb Off Slip to Slip To Craighall Rd (55.07007°, -4.25122°)

Direction:

Westbound

SRWR Reference Number:

Not Specified

Diversion:

No Diversion


Estimated Delay:

1 - Little or No Delay, 3 - Off Peak Hours

Works Periods:

Start Time	Work End	Work Description
01/09/2017 20:00	02/09/2017 06:00	Road Closure

Works Activities:

Work Activity	Work Status	Completion
Grass Cutting	Scotland TransServ (Primary) 	2 of 2 Completed.

Communication Logs:

Log Date	From	Description
	Note	M8 W/B Nearside and Adj lanes becoming Fast lane running only from Jct13 to Jct17

Draft Media Release (optional):

Roadwork: SW/2017/908

Operating Company Contract:
South West Unit - Transerv

M8 Jct 18 - 18 EB

Roadwork Identifier: SW/2017/908

Route:

Start: M8 - Woodlands Rd O'Bridge to Entry M8 Elv (55.86738°, -4.27086°)

End: M8 - Jct 18 On Slip to Jct 15 Off Slip (55.86946°, -4.24273°)

Direction:

Eastbound

SRWR Reference Number:

2330212

Diversion:

Diversion 1:

M8 EB traffic follow Bothwell St - Pitt St - St Vincent St - North St - St Georges Rd - Phoenix Rd - Dobbies Loan - Rejoin M8 EB.

Charing X onslip follow as above

GWR onslip - W. Graham St - Garscube Rd - join main diversion

Diversion 2:

M8 EB traffic follow Bothwell St - Pitt St - St Vincent St - North St -

Rejoin M8 at Charing X onslip

GWR onslip follow as Div 1 & Kyle St - Baird St - Castle St - Rejoin M8

EB at Jct 15

Jct 18 EB onslip follow as above to Jct 15

Jct 15 EB off to Castle St - follow Jct 15 Fb off to A803 - Baird St - Castle St

Jct15 Springburn - Cont Jct14 - Rtn M8 W/B - Jct15 Castle St - Follow Signs

Diversion 3:

As diversion 1 & 2

Estimated Delay:

1 - Little or No Delay, 3 - Off Peak Hours

Works Periods:

Work from	Work to	Traffic Management
28/08/2017 20:00	03/09/2017 06:00	Road Closure

Works Activities:

Work Activity Type	Contractors	Completion
Resurfacing	Aggregate Industries (Secondary)	12 of 12 Completed.
	Markon (Secondary)	
	Scotland Transerv (Primary)	
Structural Repairs	W & I Gilbert (Secondary)	12 of 12 Completed.

Communication Logs:

Log ID	Created
--------	---------

Log Type:	Description:
Note	Monday Night: Total closure of M8 EB at Jct 18 Bothwell St, associated total closure of North St Onramp and Charing X on ramp. Div 1
Note	Tues/Wed Night: Total closure of M8 EB at Jct 18 Bothwell St, associated total closure of Great Western Rd onslips, main line traffic follow Div 2 rejoin M8 EB at Charing X and run in Lane 4 then move to Lane 3 until past Jct15 Springburn, Jct 15 EB off to Castle St and Jct 16 EB onslip closed Div 3. Jct15 Springburn Closed
Note	Thurs/Fri night: Total closure of M8 EB at Jct 18 Bothwell St, associated total closure of Great Western Rd onslips, main line traffic follow Div 2 rejoin M8 EB at Charing X and run in Lane 4, Jct 15 EB off to Castle St closed Div 3
Note	Sat night: TM as per Friday night switching to Wed night setup part way through the night. Div 2 & 3
VMS Update Request	Description: Request VMS signing VMS Location: VMS/M74/778S
VMS Update Request	Description: Request VMS signing VMS Location: VMS/M8/7276E
Draft Media Release (optional):	

SW/2017/1100, SW/2017/1101


Operating Company Contract:


South West Unit - Transerv

M8 W/B Jct15 to Jct16

Roadwork Identifier: SW/2017/1100

Route:

 **Start:** M8 - Jct 15 Off Slip to M8 O'Bridge (55.86631°, -4.23183°)

 **End:** M8 - Jct 16 Wb Off Slip to Slip To Craighall Rd (55.86999°, -4.25019°)

Direction:

Westbound

SRWR Reference Number:

2337469

Diversion:

Div Jct15 on - Cont A803 - Castle St - Cathedral St - Nth Handover St -
Dobbies Loan - Follow signs
Div Jct16 off - Cont Jct17 - West Graham St - Dobbies Loan - End


Estimated Delay:

1 - Little or No Delay, 3 - Off Peak Hours

Works Periods:

Work Start	Work End	Traffic Management
16/09/2017 20:00	17/09/2017 06:00	Road Closure

Works Activities:

Work Activity Type	Contractor	Progress
Barrier Repair	HBS (Primary) 	2 of 2 Completed.

Communication Logs:

Log Type	Description
Note	M8 W/B Nearside lane closure from Jct15 Castle St Off slip to Past Jct16 off slip. Jct15 Loop U on slip - Total closure Jct16 Off slip - Total closure

Draft Media Release (optional):

M8 W/B Jct15 to Jct16 O/S Lane

Roadwork Identifier: SW/2017/1101

Route:

 **Start:** M8 (55.86639°, -4.23670°)

 **End:** M8 (55.86859°, -4.26577°)

Direction:

Westbound

SRWR Reference Number:

2337469

Diversion:

Jct15 on slip - A803 - Baird St - Dobbies Loan - Follow signs
 Jct18 off slip - Jct17 - West Graham St - Cowcaddens Rd - Cambridge
 St - Rath St - Follow Signs

Estimated Delay:

1 - Little or No Delay, 3 - Off Peak Hours

Works Periods:

Week Commencing	Week Ending	Traffic Management
16/09/2017 20:00	17/09/2017 06:00	Road Closure

Works Activities:

Work Activity	Priority	Status
Barrier Repair	HBS (Primary)	2 of 2 Completed.

Communication Logs:

Log Type	Description
Note	M6 WB Total closure of Jct15 Stirling Rd on slip becoming Off side lane closure to Jct18 Off slip. Total closure of Jct18 WB Off slip

Draft Media Release (optional):

Roadwork: SW/2017/1248


Operating Company Contract:


South West Unit - Transerv

M8 Jct18 to Jct15

Roadwork Identifier: SW/2017/1248

Route:

 **Start:** M8 - Slip Off To A814 to Jct 19 Off Slip (55.85772°, -4.27031°)

 **End:** M8 - Off Slip To A803 to On Slip From A803 (55.86836°, -4.23718°)

Direction:

Eastbound

SRWR Reference Number:

2343278 2343285

Diversion:

Div2 - M8 WB - Jct19 Rtn M8 E/B

Div3 - Cont M8 - Jct14 Rtn M8 WB Follow Signs

Estimated Delay:

1 - Little or No Delay, 3 - Off Peak Hours

Works Periods:

Work Start	Work End	Traffic Management
19/09/2017 20:00	20/09/2017 06:00	Road Closure

Works Activities:

Work Activity Type	Completions	Status
Barrier Repair	Scotland Transerv (Primary) 	2 of 2 Completed

Communication Logs:

Log Date	Details
Log Type: Note	Description: M8 E/B O/S lane between Jct19 and Jct18 off slip Jct17 E/B on total Jct15 E/B off slip total - Stirling Rd



Draft Media Release (optional):

Roadwork(s): SW/2017/1481, SW/2017/1482, SW/2017/1483

Operating Company Contract:

South West Unit - Transov

M8 WB Jct 15 Stirling Rd on to Jct 18 Charing Cross off		
Roadwork Identifier: SW/2017/1481		
Route:		
	Start: M8 - A803 Exit to Entry Wb M8	(55.86644°, -4.23673°)
	End: M8 - Start Slip To M8 to Entry M8 Wb	(55.86807°, -4.26949°)
Direction: Westbound		
SRWR Reference Number: 2351047 2351056		
Diversion: Div.1. Springburn Expressway - Baird St - Kyle St. - Dobbies Loan - New City Rd. - Phoenix Rd WB On Slip - End Div.3. Continue M8 WB to Anderson WB off slip. Argyle St. - North St. - Charing Cross and Follow Signs. - end		
Estimated Delay: 1 - Little or No Delay, 3 - Off Peak Hours		
Works Periods:		
Work Start:	Work End:	Traffic Management:
10/10/2017 20:00	11/10/2017 06:00	Road Closure
Works Activities:		
Work Activity Type:	Contractors:	Status:
Inspections	Scotland Transov (Primary) 	2 of 2 Completed
Communication Logs:		
Log Type:	Description:	
Note	1. total closure Stirling road M8 jct 15 westbound on slip. 2. Off side Dedicated lane closure from Jct 15 to Jct 18 Charing Cross Off slip. 3.Total closure of Jct 18 WB Charing Cross Off slip. For (RIF No. 3).	
Draft Media Release (optional):		

M8 EB Jct 19 Anderson to Jct 18.51 Georges Rd,		
Roadwork Identifier: SW/2017/1482		
Route:		
	Start: M8	(55.06020°, -4.27057°)
	End: M8	(55.86812°, -4.27016°)

Direction:

Eastbound

SRWR Reference Number:

2351062

Diversion:

Div.1. North Street - Charing Cross - End.
 Div.3. Continue to Jct 15 Kirkintilloch off slip. - Baird St. - Kyle St. -
 Dobbies Loan - New City Road and Follow Signs .

Estimated Delay:

1 - Little or No Delay, 3 - Off Peak Hours

Works Periods:

Start Date	Work End:	Details/Description
10/10/2017 20:00	11/10/2017 06:00	Road Closure

Works Activities:

Work Activity	Comments	Completion
Inspections	Scotland TransServ (Primary)	2 of 2 Completed.

Communication Logs:

Log Type	Description
Note	1. Total closure M8 Jct 19 EB Anderson On Slip. 2. Nearside dedicated lane closure from Jct 19 Anderson to Jct 18. 3. Total Closure of St. Georges Rd EB off slip. For (RIF No. 17.)

Draft Media Release (optional):

M8 E/B Jct 11 Off slip.

Roadwork Identifier: SW/2017/1483**Route:**

Start: M8 (55.86852°, -4.16334°)

End: M8 (55.87022°, -4.15805°)

Direction:

Eastbound

SRWR Reference Number:

2351068

Diversion:

No Diversion

Estimated Delay:


1 - Little or No Delay, 3 - Off Peak Hours

Works Periods:

Start Date	Work End:	Details/Description
10/10/2017 20:00	11/10/2017 06:00	Lane Closure

Start Date	Work End:	Details/Description

Works Activities:

Inspections	Scotland TranServ (Primary) 	2 of 2 Completed.
Communication Logs:		
Log Type:	Description:	
Note	L Nearsido lane closure on Jct 11 Eastbound Off slip, For (Rif No.23.)	
Draft Media Release (optional):		


[View Roadwork Details](#)


Operating Company Contract:

South West Unit - Transerv

M8 E/B J18 to J15

Roadwork Identifier: SW/2017/1552**Route:**

 **Start:** M8 - Wuxlunds Rd O'Bridge to Entry M8 Eb (55.86741°, -4.27103°)

 **End:** M8 - A803 Exit to Entry Eb M8 (55.86622°, -4.22930°)

Direction:

Eastbound

SRWR Reference Number:

2352475

Diversion:

Div.1. St Georges Rd. – New City Rd. – Dobbie's Loan – Kyle St. – Baird St. – Castle St – Castle St, e/b on slip.

Div.2a. Dobbies Loan and follow diversion 1.

Div.2b. Craighall Road – North Canal Bank St. – Pinkston Rd. – Baird St. and follow diversion 1.

Div.3. Continue E/B to J14 Blochairn – Blochairn Rd – Royston Rd – Baird St – Springburn Expressway.


Estimated Delay:

1 - Little or No Delay, 3 - Off Peak Hours

Works Periods:

Start/End	Work Period	Work Description
11/10/2017 20:00	12/10/2017 06:00	Lane Closure

Works Activities:

Activity / Activity Type	Completion	Progress
Inspections	Scotland Transerv (Primary) 	2 of 2 Completed.

Communication Logs:

Log Type	Description
Note	Progressively 1. Total closure Charing Cross E/B on ramp. 2. Total closure of Craighall E/B on Ramp. 3. Total Closure of Kirkintilloch E/B off Ramp. 4. Nearside Dedicated lane closure E/B away from Charing Cross on Slip, including a nearside & adjacent lane closure from QWR E/B on ramp to Stirling Road E/B on ramp. For manhole Inspection/Repair Rf No 18+20

Draft Media Release (optional):


View Roadwork SW/2017/1487


Operating Company Contract:

South West Unit - Transerv

M8 WB Jct 15 to Jct 17

Roadwork Identifier: SW/2017/1487

Route:
 **Start:** M8 - Off Slip To A803 to On Slip From A803 (55.86772°, -4.23579°)

 **End:** M8 - A81 Underpass to Jct 18 Off Slip (55.86973°, -4.26223°)

Direction:

Westbound

SRWR Reference Number:

2352510

Diversion:

Div.1. Springburn Expressway – Castle St – Globe St – Stirling Rd W/B on ramp.
 Div.3. Continue to West Graham St W/B Off Ramp – West Graham St – Cowcaddens Rd – Port Dundas Rd – Dobbies Loan.


Estimated Delay:

1 - Little or No Delay, 3 - Off Peak Hours

Works Periods:

Work start	Work end	Traffic Management
13/10/2017 20:00	14/10/2017 06:00	Road Closure

Works Activities:

Work activity name	Contractors	Status
Inspections	Scotland Transerv (Primary) 	2 of 2 Completed.

Communication Logs:

No logs

Log Type:

Note

Description:

1. Total closure Loop-U WB On Ramp. 2. Nearside lane closure from gantry 04990 to gantry 02910. 3. Total closure Dobbies Loan WB Off Ramp.

Draft Media Release (optional):


Workwork: SW/2017/1648, SW/2017/1649


Operating Company Contract:

South West Unit - Transov

M8 Jct 16 E/B on slip

Roadwork Identifier: SW/2017/1648**Route:**

 **Start:** M8 - Craighall Rd Underpass to E/B On Slip Jct 16 (55.87038°, -4.25098°)

 **End:** M8/MONKLANDS - Junction 16 On Slip to J16 West Face Of Footbridge (55.86887°, -4.24640°)

Direction:

Eastbound

SRWR Reference Number:

2355826

Diversion:

- 1) N/B traffic on Craighall Road – Turn at Roundabout – Dobbies Loan – Baird Street – Jct 15 Castle Street on ramp.
- 2) S/B traffic on Craighall Road – Dobbies Loan – Baird Street – Jct 15 Castle St on ramp.

Estimated Delay:

1 - Little or No Delay, 3 - Off Peak Hours

Works Periods:

Start Date	Work End	Trade Management
18/10/2017 20:00	19/10/2017 06:00	Road Closure

Works Activities:

Works Activity Type	Contractor	Completion
Gantry Works	Contraflow Ltd (Primary) 	2 of 2 Completed

Communication Logs:

Log Type	Description
Note	1) Closure of Junction 16 Craighall Road on ramp, eastbound 2) Neraside & adjacent lane closure on the M8 Eastbound from Gantry 02-050 to 50 metres beyond gantry 02-060

Draft Media Release (optional):

M8 Jct 15 E/B

Roadwork Identifier: SW/2017/1649**Route:**

 **Start:** M8/MONKLANDS (55.86984°, -4.24621°)

 **End:** M8 (55.86727°, -4.23458°)

Direction:

Eastbound

SRWR Reference Number:

2355826

Diversion:

No Diversion

Estimated Delay:

1 - Little or No Delay, 3 - Off Peak Hours.

Works Periods:

Work Start	Work End	Traffic Restrictions
18/10/2017 20:00	19/10/2017 06:00	Lane Closure

Works Activities:

Work Activity Type	Contractor	Status
Gantry Works	Contraflow Ltd (Primary) 	2 of 2 Completed.

Communication Logs:

Log Type	Description
Note	1) Closure of Junction 16 Craighall Road on ramp, eastbound 2) Neraside & adjacent lane closure on the M8 Eastbound from Gantry 02-050 to 50 metres beyond gantry 02-060

Draft Media Release (optional):


Roadwork: SW/2017/1675

Operating Company Contract:

South West Unit - Transov

M8 Jct 17 to Jct 19

Roadwork Identifier: SW/2017/1675**Route:**
 **Start:** M8 - A81 Underpass to Jct 18 Off Slip (55.86880°, -4.26192°)

 **End:** M8 - On Slip Jct 19 to Off Slip Jct 20 (55.85539°, -4.26990°)
Direction:

Westbound

SRWR Reference Number:

2355952

Diversion:

lane 1 closure with Westbound on slip from Waterloo Street & Westbound on slip from the Eastbound A814 closed & Newton street staying opened and merging as this is part of the diversion route for Contraflow TM's Total closure at Jct 17. To allow temporary barrier to be installed.

Diversions:**Waterloo St:**

Continue on Waterloo Rd to Pitt St – turn right into Pitt St to Bothwell St – turn right into Wellington St to Broomlelaw – turn left into Broomlelaw – go under rail line – to Bridge St – turn right into Bridge St (A77) and thereafter follow local signs.

Eastbound A814:

Traffic for the M8 westbound diverted under the M8 along Argyle St – turn right into James Watt St to join the above westbound diversion along Broomlelaw.


Estimated Delay:

2 - Slight Delay, 3 - Off Peak Hours

Works Periods:

Work Start	Work End	Team Mitigation
20/10/2017 23:00	22/10/2017 08:00	Road Closure
22/10/2017 22:00	23/10/2017 06:00	Lane Closure

Works Activities:

Work Activity Type	Team	Progress
Gantry Works	Contraflow Ltd (Secondary) 	5 of 6 Completed.
	Merson Signs (Primary) 	
Parapet Repairs	Lagan Traffic Solutions (Secondary) 	5 of 6 Completed.
	Raynesway Construction (Primary) 	

Communication Logs:

1 comment

Item Type:

Road:

Log Type:

Description:

Note

lane 1 closure with Westbound on slip from Waterloo Street & Westbound on slip from the Eastbound A814 closed & Newton street staying opened and merging as this is part of the diversion route for Contraflow TM's Total closure at Jct 17. To allow temporary barrier to be installed Traffic from Newton Street directed into off side lane on Kingston bridge, diverge for Jct 20 Off Slip available, mainline M8 closed between Jct 17 – Jct 19. Single lane running over Kingston bridge from Jct 19 – approx. 500m beyond Jct 20 Sun night: M8 Westbound carriageway Lane Closure between Jct 19 – Jct 20, traffic running offside lane with diverge to Jct 20 available. Associated lane closures for Waterloo St on slip and A814

Draft Media Release (optional):

Home > Roadworks > SW/2017/1778 > SW/2017/1779

Operating Company Contract:

South West Unit - Transerv

M8 Jct 21 to Jct 18

Roadwork Identifier: SW/2017/1778

Route:

 **Start:** M8 (55.85163°, -4.27214°)

 **End:** M8 (55.86945°, -4.28862°)

Direction:

Eastbound

SRWR Reference Number:

2361503, 2361501

Diversion:

Diversion will be North on Pitt Street, West on St Vincent Street, North on North Street to rejoin M8 at Junction 17 Charing Cross

Estimated Delay:

1 - Little or No Delay, 3 - Off Peak Hours

Works Periods:

Work Start	Work End	Traffic Management
03/11/2017 20:00	05/11/2017 07:00	Road Closure

Works Activities:

Work Activity Type	Completion	Statuses
Gantry Works	Merson Signs (Primary) <input type="checkbox"/>	4 of 4 Completed

Communication Logs:


Log Type	Description
Log Type: Note	Description: M8 Eastbound for removal of Gantry 02-040 for refurbishment works. Total Closure of M8 Eastbound at Junction 19 Bothwell Street off ramp with Lane 2 & 3 Closures from Gantry 01-990 West of Kingston Bridge Diversion will be North on Pitt Street, West on St Vincent Street, North on North Street to rejoin M8 at Junction 17 Charing Cross
Log Type: Status Update	Description: Roadwork status changed to 'Requires Clarification'. Reason given: Can you clarify map direction please.


Draft Media Release (optional):

M8 Jct 16 to Jct 17

Roadwork Identifier: SW/2017/1779

Route:

 **Start:** M8 - Entry M8 Wb In Jct 16 Off Slip (55.86920°, -4.24261°)

 **End:** M8 - Wb Off Slip to Wb Entry Slip (55.86940°, -4.26839°)

Direction:

Westbound

SRWR Reference Number:

2361503 2361501

Diversion:

No Diversion


Estimated Delay:

1 - Little or No Delay, 3 - Off Peak Hours

Works Periods:

Work Start	Work End	Traffic Management
03/11/2017 20:00	05/11/2017 07:00	Lane Closure

Works Activities:

Works Activity Type	Progress	Percentage
Gantry Works	Merson Signs (Primary) 	4 of 4 Completed

Communication Logs:

Log Type	Description
Status Update	Roadwork status changed to "Requires Clarification", Reason given: Can you clarify map direction please.
Note	M8 Westbound for removal of Gantry 02-040 for refurbishment works Lane 3 & 4 Closure on M8 Westbound From Gantry 02-910

Draft Media Release (optional):

Roadwork: SW/2017/1973 - SW/2017/1974

Operating Company Contract:


South West Unit - Transerv

M8 E/B Jct17 to Jct15 O/S

Roadwork Identifier: SW/2017/1973

Route:

 **Start:** M8 - Start On Slip to Entry M8 Eb (55.86217°, -4.27027°)

 **End:** M8 - A803 Exit to Entry Eb M8 (55.86624°, -4.22926°)

Direction:

Eastbound

SRWR Reference Number:

2365286 2365292

Diversion:

Div 2 - Cont M8WB - Jct19 - Rtn M8 E/B - End
Div 3 - Cont M8 - Jct14 - Rtn M8 WB - Jct15 Stirling Rd - End


Estimated Delay:

1 - Little or No Delay, 3 - Off Peak Hours

Works Periods:

Work Start	Work End	Work Management
11/11/2017 20:00	12/11/2017 06:00	Lane Closure

Works Activities:

Work Activity Type	Completion	Remarks
Barrier Repair	HBS (Secondary) 	2 of 2 Completed

Communication Logs:

Log Date	Description
Log Type: Note	Description: 1. M8 E/B O/S Lane closure from Kingslon Br becoming lane 1 running only to Jct15 on slip. Merge at top of Jct16 on slip. 2. M8 E/B Jct17 E/B On slip Total closure 3. M8 Jct15 Stirling Rd Total Closure.

Draft Media Release (optional):

M8 E/B Jct17 to Jct15 O/S

Roadwork Identifier: SW/2017/1974

Route:

 **Start:** M8 (55.87006°, -4.26814°)

 **End:** M11 (55.86517°, -4.23624°)

Direction:

Fastbound

SRWR Reference Number:

2385286 2365292

Diversion:

No Diversion

Estimated Delay:

1 - Little or No Delay, 3 - Off Peak Hours

Works Periods:

Start Date	End Date	Traffic Management
11/11/2017 20:00	12/11/2017 06:00	Lane Closure

Works Activities:

Work Activity Type	Confidence	Percentage
Barrier Repair	HBS (Secondary) <input type="checkbox"/>	2 of 2 Completed

Communication Logs:

Log Type	Description
Note	Description: 1. M8 E/B O/S Lane closure from Kingston Br becoming lane 1 running only to Jct15 on slips. Merge at top of Jct16 on slip. 2. M8 E/B Jct17 E/B On slip Total closure 3. M8 Jct16 Stirling Rd Total Closure.

Draft Media Release (optional):


Home > Roadworks > Roadwork Index > SW/2017/1928


Operating Company Contract:
South West Unit - Transerv

M8 E/B Jct17 on slip

Roadwork Identifier: SW/2017/1928

Route:

 **Start:** M8 - Jct 18 Off Slip to Entry A82 (55.87029°, -4.26847°)

 **End:** M8 - Entry Eb M8 to A81 Underpass (55.87015°, -4.26047°)

Direction:

Eastbound

SRWR Reference Number:

2370323

Diversion:

Cont A82 - M8 W/B Jct17 on slip - M8 - Jct19 - Rtn M8 E/B - End

Estimated Delay:

1 - Little or No Delay, 3 - Off Peak Hours

Works Periods:

Work Start	Work End	Work Description
14/11/2017 20:00	15/11/2017 06:00	Road Closure

Works Activities:

Works Activity Type	Contractors	Completion
Gully Emptying	Scotland TranServ (Primary) 	2 of 2 Completed

Communication Logs:

Log Type	Description
Note	A82 N/S lane closure prior to Jct17 on slip M8 E/B Jct17 on slip - Total closure to continue to be closure of Dedicated lanes closure E/B to A81 Jct16 on slip

Draft Media Release (optional):

Roadworks: SW/2017/2165, SW/2017/2166

Operating Company Contract:

South West Unit - Transerv

M8 Jct 17 to Jct 15

Roadwork Identifier: SW/2017/2165**Route:**
 **Start:** M8 (55.87013°, -4.26080°)

 **End:** M8 (55.86880°, -4.23844°)
Direction:

Eastbound

SRWR Reference Number:

2371582

Diversion:

- 1) N/B traffic on Craighall Road – Turn at Roundabout – Dobbies Loan – Baird Street – Jct 15 Castle Street on ramp.
- 2) S/B traffic on Craighall Road – Dobbies Loan – Baird Street – Jct 15 Castle St on ramp.


Estimated Delay:

1 - Little or No Delay, 3 - Off Peak Hours

Works Periods:

Work Start	Work End	Traffic Management
23/11/2017 20:00	24/11/2017 06:00	Lane Closure

Works Activities:

Work Activity Type	Contractor	Status
Gantry Works	Scotland Transerv (Primary) 	2 of 2 Completed.

Communication Logs:

Log Type

Log Type:


Note


Description:

1) Closure of Junction 16 Craighall Road on ramp, eastbound 2) Nearside & adjacent lane closure on the M8 Eastbound from Gantry 02-050 to 50 metres beyond gantry 02-060

Draft Media Release (optional):

M8 Jct 16 on slip

Roadwork Identifier: SW/2017/2166**Route:**
 **Start:** M8 - Craighall Rd Underpass to Eb On Slip Jct 16 (55.87042°, -4.25102°)

 **End:** M8 - Craighall Rd Underpass to Eb On Slip Jct 16 (55.86997°, -4.24636°)

Direction:

Eastbound

SRWR Reference Number:

2371582

Diversion:

- 1) N/B traffic on Craighall Road – Turn at Roundabout – Dobbles Loan – Baird Street – Jct 15 Castle Street on ramp.
- 2) S/B traffic on Craighall Road – Dobbles Loan – Baird Street – Jct 15 Castle St on ramp.


Estimated Delay:

1 - Little or No Delay, 3 - Off Peak Hours

Works Periods:

Start Date	Start Time	Traffic Management
23/11/2017	20:00	Road Closure
24/11/2017	06:00	

Works Activities:

Work activity Name	Commenced	Completed
Gantry Works	Scotland Transerv (Primary) 	2 of 2 Completed.

Communication Logs:



Log Type	Description
Note	3) Closure of Junction 16 Craighall Road on ramp, eastbound 2) Nearside & adjacent lane closure on the M8 Eastbound from Gantry 02-050 to 50 metres beyond gantry 02-060

Draft Media Release (optional):

Home > Roadworks > Roadwork Index

Operating Company Contract:

South West Unit - Transerv

M8 E/B Jct17 on slip		
Roadwork Identifier: SW/2017/2223		
Route:		
	Start: M8 - Jct 18 Off Slip to Entry A82	(55.87020°, -4.26832°)
	End: M8 - Entry Eb M8 to A81 Underpass	(55.87009°, -4.28100°)
Direction: Eastbound		
SRWR Reference Number: 2376322		
Diversion: Div - Jct17 WB on slip - M8 - Jct19 off slip return Jct19 On slip - Follow Signs		
Estimated Delay: 1 - Little or No Delay, 3 - Off Peak Hours		
Works Periods:		
Start	Workstop	End/Description
29/11/2017 20:00	30/11/2017 06:00	Road Closure
Works Activities:		
Work Activity Type	Contractors	Progress
Carriageway Patching	Scotland Transerv (Primary) 	2 of 2 Completed.
Communication Logs:		
Log Type	Description	
Note	M8 E/B Jct17 on slip Total closure Becoming D/S lane closure to adj Jct18 on slip	
Draft Media Release (optional):		

Roadwork: SW/2017/2463


Operating Company Contract:

South West Unit - Transerv

M8 E/B Jct18 to Jct15 off Inc Jct16 on

Roadwork Identifier: SW/2017/2463

Route:

 **Start:** M8 - Sauchiehall Jct to Entry M8 Eb (55.86744°, -4.27099°)

 **End:** M8 - Off Slip To A803 to On Slip From A803 (55.86704°, -4.23390°)

Direction:

Eastbound

SRWR Reference Number:

2389203

Diversion:

Div1: St Georges Rd – New City Rd – Dobbies Loan – Kyle St – Baird St – Castle St – Alexandra Parade – Cumbernauld Rd and follow local signs.

Div2a: Dobbies Loan and follow diversion 1.

Div2b: Craighall Road – North Canal Bank St. – Pinkston Rd – Baird St. and follow diversion 1.

Div4: Continue M8 a/b - Jct 12 e/b off slip – Cumbernauld Rd – Alexandra Parade – Alexandra Park St – Viewpark Av – Royston Rd – Baird St – follow local signs.

Div5a: Castle St n/b – Royston Road – Provannhill Road – Cumbernauld Road and follow signs (ensure there is no clash with Diversion 1 at Castle Street junction with Baird Street/Royston Road)

Div5b: Castle St s/b – Alexandra Parade – Cumbernauld Rd – Provann Rd – Jct 13 a/b on slip.

Estimated Delay:

1 - Little or No Delay, 3 - Off Peak Hours

Works Periods:

Start/End	Works From	From Masterwork
05/01/2018 22:00	06/01/2018 06:00	Road Closure

Works Activities:

Work Category Type	Count	Status
Inspections	Scotland Transerv (Primary) 	2 of 2 Completed.

Communication Logs:

Log Date	Description
Log Type: Note	Description: 1. Total closure of Jct 18 Charing Cross e/b on slip. 2. Total closure of Jct 16 Craighall e/b on slip. 3. Nearside dedicated lane plus ad lane closure from Charing Cross e/b on slip to Jct 15 Stirling Rd. e/b on slip. 4. Total closure of Jct 15 Kirkinilloch e/b off slip. 5. Total closure of Jct 15 Castle St e/b on slip. 6. M8 E/B N/S lane closure from Jct18.

Draft Media Release (optional):

Roadwork: SW/2017/2463

Operating Company Contract:


South West Unit - Transerv

M8 E/B Jct18 to Jct15 off Inc Jct16 on

Roadwork Identifier: SW/2017/2463

Route:

 Start: M8 - Sauchiehall Jct to Entry M8 E/B (55.86744°, -4.27088°)

 End: M8 - Off Slip To A803 to On Slip From A803 (55.86704°, -4.23390°)

Direction:

Eastbound

SRWR Reference Number:

2389203

Diversion:

Div1: St Georges Rd – Now City Rd – Dobbles Loan – Kyle St – Baird St – Castle St – Alexandra Parade – Cumbernauld Rd and follow local signs.

Div2a: Dobbles Loan and follow diversion 1.

Div2b: Craighall Road - North Canal Bank St.- Pinkston Rd - Baird St. and follow diversion 1.

Div4: Continue M8 e/b - Jct 12 a/b off slip – Cumbernauld Rd – Alexandra Parade – Alexandra Park St – Vlowpark Av – Royston Rd – Baird St – follow local signs.

Div5a: Castle St n/b – Royston Road – Provanmill Road – Cumbernauld Road and follow signs (ensure there is no clash with Diversion 1 at Castle Street junction with Baird Street/Royston Road)

Div5b: Castle St s/b – Alexandra Parade – Cumbernauld Rd – Provan Rd – Jct 13 e/b on slip.

Estimated Delay:

1 - Little or No Delay, 3 - Off Peak Hours

Works Periods:

Work Period	Work Type	Traffic Management
05/01/2018 22:00	06/01/2018 06:00	Road Closure

Works Activities:

Work Activity Type	Count/Status	Notes
Inspections	Scotland Transerv (Primary) 	2 of 2 Completed.

Communication Logs:

Log Type	Description
Note	1. Total closure of Jct 18 Charing Cross e/b on slip. 2. Total closure of Jct 16 Craighall e/b on slip. 3. Nearside dedicated lane plus adj lane closure from Charing Cross e/b on slip to Jct 15 Stirling Rd. e/b on slip. 4. Total closure of Jct 15 Kirkintilloch e/b off slip. 5. Total closure of Jct 15 Castle St e/b on slip. 6. M8 E/R N/S lane closure from Jct19.

Draft Media Release (optional):

Roadwork Identifier: SW/2017/2719 - SW/2017/2720

Operating Company Contract:

South West Unit - Transov

M8 Jct 18 to Jct 17 EB

Roadwork Identifier: SW/2017/2719**Route:**
 **Start: M8** (55.86082°, -4.27008°)

 **End: M8** (55.86890°, -4.26413°)
Direction:

Eastbound

SRWR Reference Number:

2391121 2391222

Diversion:

Diversion will be North on Pitt Street, West on St Vincent Street and hence North on North street to re-join M8 at Junction 17 Charing Cross



Estimated Delay:

1 - Little or No Delay, 3 - Off Peak Hours

Works Periods:

Work Start	Work End	Traffic Management
12/01/2018 22:00	13/01/2018 06:00	Road Closure
13/01/2018 22:00	14/01/2018 06:00	Lane Closure

Works Activities:

Works Activity Type	Countdown	Status
Gantry Works	Merson Signs (Primary) 	4 of 4 Completed 


Communication Logs:


Activity	Created	Description
Log Type Note		M8 Eastbound To Reinstall Gantry 02-040 after refurbishment works Total Closure of M8 Eastbound @ Junction 18 Boliwell Street Off Ramp with Lane 2 & 3 Closures from Gantry 01-990 West of Kingslon Bridge Diversion will be North on Pitt Street, West on St Vincent Street and hence North on North street to re-join M8 at Junction 17 Charing Cross Please Note that there will be a Lane 2 Closure on North Street at Gantry 02-040 for access to the Gantry to bolt it into position

Draft Media Release (optional):

M8 Jct 18 to Jct 17 WB

Roadwork Identifier: SW/2017/2720**Route:**

 **Start:** M8 - Entry M8 Wb to Jct 18 Off Slip (55.86933°, -4.24330°)

 **End:** M8 - A81 Underpass to Jct 18 Off Slip (55.86972°, -4.26194°)

Direction:

Westbound

SRWR Reference Number:

Not Specified

Diversion:

No Diversion

Estimated Delay:

1 - Little or No Delay, 3 - Off Peak Hours

Works Periods:

Work Start	Work End	Work Management
12/01/2018 22:00	14/01/2018 06:00	Lane Closure

Works Activities:

Work Activity Type	Comments	Status
Gantry Works	Merson Signs (Primary) 	4 of 4 Completed.

Communication Logs:

Log Type	Description
Note	M8 Westbound To Reinstall Gantry 02-040 after refurbishment works Lane 3 & 4 Closure on M8 Westbound From Gantry 02-010


Draft Media Release (optional):


Roadwork: SW/2018/3279, SW/2018/3280

Operating Company Contract:

South West Unit - Transerv

M8 E/B Jct20 to Jct16

Roadwork Identifier: SW/2018/3279**Route:**
 **Start:** M8 - M77 Int Jct 22 to Jct 20 Slip Rd Entry (55.85033°, -4.27694°)

 **End:** M8 - Jct 16 Wb Off Slip to Slip To Craighall Rd (55.86991°, -4.24785°)
Direction:

Eastbound

SRWR Reference Number:

2406960 2406961 2406983 2406965

Diversion:

Div2 - Jct19 off slip - St Georges Rd - Newton St - Jct19 - Argyle St - Douglas St
 Div3 - St Georges Rd - Phoenix Rd - Dobbies Loan - Jct16 on slip


Estimated Delay:

1 - Little or No Delay, 3 - Off Peak Hours

Works Periods:

Work Start	Work End	Trade Management
05/02/2018 20:00	06/02/2018 06:00	Lane Closure

Works Activities:

Work Activity Type	Count/Activity	Estimate
Carriageway Patching	Scotland Transerv (Primary) 	2 of 2 Completed

Communication Logs:

Log Title	History
Log Type: Note	Description: 1.M8 E/B N/S lane from Adj Seaward St closure becoming L1 & L2 Closure to Jct16 on slip 2.M8 E/B Bothwell St off Slip closure 3.M8 E/B Jct16 on slip total closure Merge from Jct19 on slip

Draft Media Release (optional):

M8 E/B Jct20 to Jct16

Roadwork Identifier: SW/2018/3280**Route:**
 **Start:** M8 (55.86740°, -4.27096°)

 **End:** M8 (55.86991°, -4.24785°)

Direction:

Eastbound

SRWR Reference Number:

2406960 2406961 2408963 2408965

Diversion:

Div2 - Jct19 off slip - St Georges Rd - Newton St - Jct19 - Argyle St - Douglas St
 Div3 - St Georges Rd - Phoenix Rd - Dobbies Loan - Jct18 on slip


Estimated Delay:

1 - Little or No Delay, 3 - Off Peak Hours

Works Periods:

Work Start	Work End	Work Measurement
05/02/2018 20:00	06/02/2018 06:00	Road Closure

Works Activities:

Work Activity Type	Contractor	Status
Carriageway Patching	Scotland Transerv (Primary) 	2 of 2 Completed

Communication Logs:

Log Type	Details
----------	---------

There are no communications logs to display.


Draft Media Release (optional):

Roadworks: SW/2018/3297, SW/2018/3298

Operating Company Contract:

South West Unit - Transerv

M8 W/B Jct15 to Jct17

Roadwork Identifier: SW/2018/3297**Route:**
 **Start:** M8 - Jct 15 Off Slip to M8 O'Bridge (55.86635°, -4.23215°)

 **End:** M8 - Wb Off Slip to Wb Entry Slip (55.86957°, -4.26497°)
Direction:

Westbound

SRWR Reference Number:

2411500 2411505

Diversion:

Div1 - Castle St - A803 - Follow signs
 Div2- Cont Jct19 rin Jct19 on slip - St Georges Rd - Phoenix Rd -
 Dobbies Loan - Follow Signs
 Div3 - Dlv2 - Gartscube Rd - W Graham St

Estimated Delay:

1 - Little or No Delay, 3 - Off Peak Hours

Works Periods:

Work Start	Work End	Work Management
09/02/2018 20:00	10/02/2018 06:00	Lane Closure

Works Activities:

Work Activity Type	Contractors	Progress
Carriageway Patching	Scotland Transerv (Primary) 	2 of 2 Completed.

Communication Logs:

Log Type	Description
Log Type: Note	Description: M8 W/B N/S Lane closure becoming N/S and Adj from Jct15 off slip to past Jct17 off slip M8 Jct15 Loop U on slip - Total M8 Jct16 off slip - Total M8 Jct 17 off slip - Total

Draft Media Release (optional):

M8 W/B Jct15 Loop U on slip

Roadwork Identifier: SW/2018/3298**Route:**
 **Start:** M8 (55.88749°, -4.23585°)

 **End:** M8 (55.86957°, -4.26497°)

Direction:

Westbound

SRWR Reference Number:

2411500 2411505

Diversion:

Div1 - Carlie St - A803 - Follow signs
 Div2 - Cont Jct19 rtn Jct19 on slip - St Georges Rd - Phoenix Rd -
 Dobbies Loan - Follow Signs
 Div3 - Div2 - Gartcube Rd - W Graham St


Estimated Delay:

1 - Little or No Delay, 3 - Off Peak Hours

Works Periods:

Work Start	Work End	Work Management
09/02/2018 20:00	10/02/2018 06:00	Road Closure

Works Activities:

Work Activity Type	Contractor	Status
Carriageway Patching	Scotland TransServ (Primary) 	2 of 2 Completed

Communication Logs:

Log Type	Status
----------	--------

There are no communications logs to display.

Draft Media Release (optional):

Roadworks: SW/2018/3345, SW/2018/3346, SW/2018/3347

Operating Company Contract:


South West Unit - Transerv

M8 J18-17 Gantry 02-040

Roadwork Identifier: SW/2018/3345

Route:

 **Start:** M8 - Off Slip M8 Wb to Canal Rd Jct (55.86957°, -4.24567°)

 **End:** M8 - Wb Off Slip to Wb Entry Slip (55.86911°, -4.26789°)

Direction:

Westbound

SRWR Reference Number:

2404138

Diversion:

No Diversion


Estimated Delay:

1 - Little or No Delay, 3 - Off Peak Hours

Works Periods:

Work Start	Work End	Work Management
09/02/2018 22:00	11/02/2018 07:00	Lane Closure

Works Activities:

Work Activity Type	Comments	Work Status
Third Party Works	Merson Signs (Primary) 	4 of 4 Completed.

Communication Logs:

Log Type	Description
Note	M8 Westbound To Reinstall Gantry 02-040 after refurbishment works Lane 3 & 4 Closure on M8 Westbound From Gantry 02-910

Draft Media Release (optional):

M8 J18 Bothall Street Gantry 02-040

Roadwork Identifier: SW/2018/3346

Route:

 **Start:** M8 (55.86393°, -4.27091°)

 **End:** M8 (55.86793°, -4.27035°)

Direction:

Eastbound

SRWR Reference Number:

2404157

Diversion:

North on Pill Street, West on St Vincent Street and hence North on North street to re-join M8 at Junction 17 Charing Cross.

Estimated Delay:

2 - Slight Delay, 3 - Off Peak Hours

Works Periods:

Work Start	Work End	Work Description
09/02/2018 22:00	11/02/2018 07:00	Road Closure

Works Activities:

Work Activity Name	Requirements	Completion
Third Party Works	Merson Signs (Primary)	4 of 4 Completed.

Communication Logs:

Log Type	Description
VMS Update Request	Description: Total Closure of M8 Eastbound @ Junction 18 Bothwell Street Off Ramp VMS Location: VMS/M74/778S

Draft Media Release (optional):

M8 J19-18 Gantry 02-040

Roadwork Identifier: SW/2018/3347

Route:

- Start: M8 (55.85714°, -4.27031°)
- End: M8 (55.86793°, -4.27035°)

Direction:

Eastbound

SRWR Reference Number:

2404157

Diversion:

No Diversion

Estimated Delay:

2 - Slight Delay, 3 - Off Peak Hours

Works Periods:

Work Start	Work End	Work Description
09/02/2018 22:00	11/02/2018 07:00	Lane Closure

Works Activities:

Work Activity Name	Requirements	Completion
--------------------	--------------	------------

Third Party Works	Merson Signs (Primary) <input checked="" type="checkbox"/>	4 of 4 Completed.
Communication Logs:		
Log Type: Note	Description: Lane 2 & 3 Closures from Gantry 01-090 West of Kingston Bridge	
Draft Media Release (optional):		

File: SW/2018/3345, SW/2018/3346, SW/2018/3347


Operating Company Contract:

South West Unit - Transerv

M8 J16-17 Gantry 02-040

Roadwork Identifier: SW/2018/3345

Route:

 **Start:** M8 - Off Slip M8 Wb to Canal Rd Jct (55.86957°, -4.24567°)

 **End:** M8 - Wb Off Slip to Wb Entry Slip (55.86911°, -4.26769°)

Direction:

Westbound

SRWR Reference Number:

2404138

Diversion:

No Diversion


Estimated Delay:

1 - Little or No Delay, 3 - Off Peak Hours

Works Periods:

Work Start	Work End	Traffic Type/Status
09/02/2018 22:00	11/02/2018 07:00	Lane Closure

Works Activities:

Work Activity Type	Contractors	Progress
Third Party Works	Merson Signs (Primary) 	4 of 4 Completed.

Communication Logs:

Log Type	Title
Log Type: Note	Description: M8 Westbound To Reinstall Gantry 02-040 after refurbishment works Lane 3 & 4 Closure on M8 Westbound From Gantry 02-910


Draft Media Release (optional):

M8 J18 Bothell Street Gantry 02-040

Roadwork Identifier: SW/2018/3346

Route:

 **Start:** M8 (55.86393°, -4.27091°)

 **End:** M8 (55.86793°, -4.27035°)

Direction:

Eastbound

SRWR Reference Number:

2404157

Diversion:

North on Pitt Street, West on St Vincent Street and hence North on North street to re-join M8 at Junction 17 Charing Cross

Estimated Delay:

2 - Slight Delay, 3 - Off Peak Hours

Works Periods:

Work Start	Work End	Traffic Management
09/02/2018 22:00	11/02/2018 07:00	Road Closure

Works Activities:

Works Activity Type	Comments	Progress
Third Party Works	Merson Signs (Primary)	4 of 4 Completed.

Communication Logs:

Log Type	Details
Log Type: VMS Update Request	Description: Total Closure of M8 Eastbound @ Junction 18 Bothwell Street Off Ramp. VMS Location: VMS/M74/778S

Draft Media Release (optional):

M8 J19-18 Gantry 02-040

Roadwork Identifier: SW/2018/3347

Route:

- Start:** M8 (55.85714°, -4.27031°)
- End:** M8 (55.86793°, -4.27035°)

Direction:

Eastbound

SRWR Reference Number:

2404157

Diversion:

No Diversion

Estimated Delay:

2 - Slight Delay, 3 - Off Peak Hours

Works Periods:

Work Start	Work End	Traffic Management
09/02/2018 22:00	11/02/2018 07:00	Lane Closure

Works Activities:

Works Activity Type	Comments	Progress
---------------------	----------	----------

Work	Priority	Progress
Third Party Works	Merson Signs (Primary) 	4 of 4 Completed.
Communication Logs:		
Log Type:	Description:	
Note	Lane 2 & 3 Closures from Gantry 01-999 West of Kingston Bridge	
Draft Media Release (optional):		


Roadworks: SW/2018/3708, SW/2018/3709, SW/2018/3710, SW/2018/3711


Operating Company Contract:

South West Unit - Transov

M8 Jct 16-18 WB

Roadwork Identifier: SW/2018/3708**Route:**

 **Start:** M8 - Jct 16 Wb Off Slip to Slip To Craighall Rd (55.86973°, -4.24702°)

 **End:** M8 - Wb Off Slip to Wb Entry Slip (55.86894°, -4.26840°)

Direction:

Westbound

SRWR Reference Number:

2419045

Diversion:

No Diversion

Estimated Delay:

1 - Little or No Delay, 3 - Off Peak Hours

Works Periods:

Work Start	Work End	Work Description
08/03/2018 20:00	08/03/2018 06:00	Road Closure

Works Activities:

Work Activity Type	Contractors	Status
Resurfacing	Scotland TransServ (Primary) 	4 of 4 Completed

Communication Logs:

Log Type	Description
Note	Total closure of the M8 WB at Jct 16, associated total closure of Jct 15 WB onslip from Castle St, GWR offslip WB and Charing X offslip WB

Draft Media Release (optional):

M8 Jct 17 Charing X WB offslip

Roadwork Identifier: SW/2018/3709**Route:**

 **Start:** M8 (55.86960°, -4.26552°)

 **End:** M8 (55.86823°, -4.26931°)

Direction:

Westbound

SRWR Reference Number:
2419045

Diversion:
Follow main M8 WB diversion

Estimated Delay:
1 - Little or No Delay, 3 - Off Peak Hours

Works Periods:

Work Start	Work End	Team Management
06/03/2018 20:00	08/03/2018 06:00	Road Closure

Works Activities:

Works Activity Type	Contractor	Status
Resurfacing	Scotland TransServ (Primary)	4 of 4 Completed

Communication Logs:

Log Type	Description
Note	total closure of the M8 WB at Jct 16, associated total closure of Jct 15 WB onslip from Castle St, GWR offslip WB and Charing X offslip WB

Draft Media Release (optional):

M8 Jct 17 GWR WB offslip

Roadwork Identifier: SW/2018/3710

Route:

- Start: M8 (55.86960°, -4.26404°)
- End: M8 (55.86877°, -4.26583°)

Direction:
Westbound

SRWR Reference Number:
2419045

Diversion:
Follow main M8 diversion - Charing X - North St - St Georges Road - join Great Western Road

Estimated Delay:
1 - Little or No Delay, 3 - Off Peak Hours

Works Periods:

Work Start	Work End	Team Management
06/03/2018 20:00 <small>Work Start</small>	08/03/2018 06:00 <small>Work End</small>	Road Closure <small>Onsite Site Management</small>

Works Activities:

Works Activity Type	Contractor	Status

Work Item ID: 13199	Code: 13199	Status: Active
Resurfacing	Scotland TransServ (Primary)	4 of 4 Completed.
Communication Logs:		
Log Type:	Title:	
Log Type: Note	Description: total closure of the M8 WB at Jct 16, associated total closure of Jct 15 WB onslip from Castle St, GWR offslip WB and Charing X offslip WB	
Draft Media Release (optional):		

M8 Jct 15 WB on slip from Castle St

Roadwork Identifier: SW/2018/3711

Route:

- Start: M8 (55.86849°, -4.23671°)
- End: M8MONKLANDS (55.86931°, -4.24239°)

Direction:

Westbound

SRWR Reference Number:

2419045

Diversion:

Continue NB on A803 Springburn Rd - Royston Road - rejoin A803 Springburn Rd SB - Join M8 WB at Jct 15 loop U

Estimated Delay:

1 - Little or No Delay, 3 - Off Peak Hours

Works Periods:

Work Start	Work End	Work Management
08/03/2018 20:00	08/03/2018 06:00	Road Closure

Works Activities:

Work Activity Type:	Code:	Status:
Resurfacing	Scotland TransServ (Primary)	4 of 4 Completed.

Communication Logs:

Log Type:	Title:
Log Type: Note	Description: total closure of the M8 WB at Jct 16, associated total closure of Jct 15 WB onslip from Castle St, GWR offslip WB and Charing X offslip WB

Draft Media Release (optional):

Return to top of page | [SW/2018/3704](#) | [SW/2018/3705](#) | [SW/2018/3706](#) | [SW/2018/3707](#) | [SW/2018/3708](#) | [SW/2018/3709](#) | [SW/2018/3710](#) | [SW/2018/3711](#) | [SW/2018/3712](#) | [SW/2018/3713](#) | [SW/2018/3714](#) | [SW/2018/3715](#) | [SW/2018/3716](#) | [SW/2018/3717](#) | [SW/2018/3718](#) | [SW/2018/3719](#) | [SW/2018/3720](#) | [SW/2018/3721](#) | [SW/2018/3722](#) | [SW/2018/3723](#) | [SW/2018/3724](#) | [SW/2018/3725](#) | [SW/2018/3726](#) | [SW/2018/3727](#) | [SW/2018/3728](#) | [SW/2018/3729](#) | [SW/2018/3730](#) | [SW/2018/3731](#) | [SW/2018/3732](#) | [SW/2018/3733](#) | [SW/2018/3734](#) | [SW/2018/3735](#) | [SW/2018/3736](#) | [SW/2018/3737](#) | [SW/2018/3738](#) | [SW/2018/3739](#) | [SW/2018/3740](#) | [SW/2018/3741](#) | [SW/2018/3742](#) | [SW/2018/3743](#) | [SW/2018/3744](#) | [SW/2018/3745](#) | [SW/2018/3746](#) | [SW/2018/3747](#) | [SW/2018/3748](#) | [SW/2018/3749](#) | [SW/2018/3750](#) | [SW/2018/3751](#) | [SW/2018/3752](#) | [SW/2018/3753](#) | [SW/2018/3754](#) | [SW/2018/3755](#) | [SW/2018/3756](#) | [SW/2018/3757](#) | [SW/2018/3758](#) | [SW/2018/3759](#) | [SW/2018/3760](#) | [SW/2018/3761](#) | [SW/2018/3762](#) | [SW/2018/3763](#) | [SW/2018/3764](#) | [SW/2018/3765](#) | [SW/2018/3766](#) | [SW/2018/3767](#) | [SW/2018/3768](#) | [SW/2018/3769](#) | [SW/2018/3770](#) | [SW/2018/3771](#) | [SW/2018/3772](#) | [SW/2018/3773](#) | [SW/2018/3774](#) | [SW/2018/3775](#) | [SW/2018/3776](#) | [SW/2018/3777](#) | [SW/2018/3778](#) | [SW/2018/3779](#) | [SW/2018/3780](#) | [SW/2018/3781](#) | [SW/2018/3782](#) | [SW/2018/3783](#) | [SW/2018/3784](#) | [SW/2018/3785](#) | [SW/2018/3786](#) | [SW/2018/3787](#) | [SW/2018/3788](#) | [SW/2018/3789](#) | [SW/2018/3790](#) | [SW/2018/3791](#) | [SW/2018/3792](#) | [SW/2018/3793](#) | [SW/2018/3794](#) | [SW/2018/3795](#) | [SW/2018/3796](#) | [SW/2018/3797](#) | [SW/2018/3798](#) | [SW/2018/3799](#) | [SW/2018/3800](#) | [SW/2018/3801](#) | [SW/2018/3802](#) | [SW/2018/3803](#) | [SW/2018/3804](#) | [SW/2018/3805](#) | [SW/2018/3806](#) | [SW/2018/3807](#) | [SW/2018/3808](#) | [SW/2018/3809](#) | [SW/2018/3810](#) | [SW/2018/3811](#) | [SW/2018/3812](#) | [SW/2018/3813](#) | [SW/2018/3814](#) | [SW/2018/3815](#) | [SW/2018/3816](#) | [SW/2018/3817](#) | [SW/2018/3818](#) | [SW/2018/3819](#) | [SW/2018/3820](#) | [SW/2018/3821](#) | [SW/2018/3822](#) | [SW/2018/3823](#) | [SW/2018/3824](#) | [SW/2018/3825](#) | [SW/2018/3826](#) | [SW/2018/3827](#) | [SW/2018/3828](#) | [SW/2018/3829](#) | [SW/2018/3830](#) | [SW/2018/3831](#) | [SW/2018/3832](#) | [SW/2018/3833](#) | [SW/2018/3834](#) | [SW/2018/3835](#) | [SW/2018/3836](#) | [SW/2018/3837](#) | [SW/2018/3838](#) | [SW/2018/3839](#) | [SW/2018/3840](#) | [SW/2018/3841](#) | [SW/2018/3842](#) | [SW/2018/3843](#) | [SW/2018/3844](#) | [SW/2018/3845](#) | [SW/2018/3846](#) | [SW/2018/3847](#) | [SW/2018/3848](#) | [SW/2018/3849](#) | [SW/2018/3850](#) | [SW/2018/3851](#) | [SW/2018/3852](#) | [SW/2018/3853](#) | [SW/2018/3854](#) | [SW/2018/3855](#) | [SW/2018/3856](#) | [SW/2018/3857](#) | [SW/2018/3858](#) | [SW/2018/3859](#) | [SW/2018/3860](#) | [SW/2018/3861](#) | [SW/2018/3862](#) | [SW/2018/3863](#) | [SW/2018/3864](#) | [SW/2018/3865](#) | [SW/2018/3866](#) | [SW/2018/3867](#) | [SW/2018/3868](#) | [SW/2018/3869](#) | [SW/2018/3870](#) | [SW/2018/3871](#) | [SW/2018/3872](#) | [SW/2018/3873](#) | [SW/2018/3874](#) | [SW/2018/3875](#) | [SW/2018/3876](#) | [SW/2018/3877](#) | [SW/2018/3878](#) | [SW/2018/3879](#) | [SW/2018/3880](#) | [SW/2018/3881](#) | [SW/2018/3882](#) | [SW/2018/3883](#) | [SW/2018/3884](#) | [SW/2018/3885](#) | [SW/2018/3886](#) | [SW/2018/3887](#) | [SW/2018/3888](#) | [SW/2018/3889](#) | [SW/2018/3890](#) | [SW/2018/3891](#) | [SW/2018/3892](#) | [SW/2018/3893](#) | [SW/2018/3894](#) | [SW/2018/3895](#) | [SW/2018/3896](#) | [SW/2018/3897](#) | [SW/2018/3898](#) | [SW/2018/3899](#) | [SW/2018/3900](#) | [SW/2018/3901](#) | [SW/2018/3902](#) | [SW/2018/3903](#) | [SW/2018/3904](#) | [SW/2018/3905](#) | [SW/2018/3906](#) | [SW/2018/3907](#) | [SW/2018/3908](#) | [SW/2018/3909](#) | [SW/2018/3910](#) | [SW/2018/3911](#) | [SW/2018/3912](#) | [SW/2018/3913](#) | [SW/2018/3914](#) | [SW/2018/3915](#) | [SW/2018/3916](#) | [SW/2018/3917](#) | [SW/2018/3918](#) | [SW/2018/3919](#) | [SW/2018/3920](#) | [SW/2018/3921](#) | [SW/2018/3922](#) | [SW/2018/3923](#) | [SW/2018/3924](#) | [SW/2018/3925](#) | [SW/2018/3926](#) | [SW/2018/3927](#) | [SW/2018/3928](#) | [SW/2018/3929](#) | [SW/2018/3930](#) | [SW/2018/3931](#) | [SW/2018/3932](#) | [SW/2018/3933](#) | [SW/2018/3934](#) | [SW/2018/3935](#) | [SW/2018/3936](#) | [SW/2018/3937](#) | [SW/2018/3938](#) | [SW/2018/3939](#) | [SW/2018/3940](#) | [SW/2018/3941](#) | [SW/2018/3942](#) | [SW/2018/3943](#) | [SW/2018/3944](#) | [SW/2018/3945](#) | [SW/2018/3946](#) | [SW/2018/3947](#) | [SW/2018/3948](#) | [SW/2018/3949](#) | [SW/2018/3950](#) | [SW/2018/3951](#) | [SW/2018/3952](#) | [SW/2018/3953](#) | [SW/2018/3954](#) | [SW/2018/3955](#) | [SW/2018/3956](#) | [SW/2018/3957](#) | [SW/2018/3958](#) | [SW/2018/3959](#) | [SW/2018/3960](#) | [SW/2018/3961](#) | [SW/2018/3962](#) | [SW/2018/3963](#)

Operating Company Contract:

South West Unit - Transerv

M8 Jct 18 EB onslip

Roadwork Identifier: SW/2018/3704

Route:

 **Start:** M8 (55.88738°, -4.27103°)
 **End:** M8 (55.86905°, -4.26492°)

Direction:

Eastbound

SRWR Reference Number:

2418975 2418983

Diversion:

Div.1 St Georges Rd. – New City Rd. – Dobbie’s Loan – Kyle St. – Baird St. – Castle St – Castle St. e/b on slip.


Estimated Delay:

1 - Little or No Delay, 3 - Off Peak Hours

Works Periods:

Work Start	Work End	Work Management
05/03/2018 20:00	06/03/2018 06:00	Road Closure

Works Activities:

Work Activity Type	Contract	Progress
Resurfacing	Scotland Transerv (Primary) 	2 of 2 Completed.

Communication Logs:

Log Type	Description
Note	1: Total closure Charing Cross E/B on ramp.

Draft Media Release (optional):

M8 Jct 15 EB off Castle St

Roadwork Identifier: SW/2018/3705

Route:

 **Start:** M8 (55.86865°, -4.23785°)
 **End:** M8 (55.86877°, -4.23653°)

Direction:

Eastbound

SRWR Reference Number:

2418975 2418983

Diversion:

Follow Diversion 5.

Estimated Delay:

1 - Little or No Delay, 3 - Off Peak Hours

Emergency Reason:

Carriageway Defect

Works Periods:

Work Start	Work End	Work Description
05/03/2018 20:00	06/03/2018 06:00	Road Closure

Works Activities:

Works Activity Type	Contractor	Stages
Resurfacing	Scotland TransServ (Primary) 	2 of 2 Completed.

Communication Logs:


Log Type	Detail
Log Type: Note	Description: 3.Total closure of M8 EB at Jct 15 EB off to Royston Road.

Draft Media Release (optional):

M8 Jct 17 EB on from GWR

Roadwork Identifier: SW/2018/3706

Route:

-  **Start:** M8 (55.86995°, -4.26794°)
-  **End:** M8 (55.86980°, -4.26431°)

Direction:

Eastbound

SRWR Reference Number:

2418975 2418983

Diversion:

Continue on Groat Western Road - W Graham St - Garscube Road - Dobbies Loan - Follow Diversion 2a.

Estimated Delay:

1 - Little or No Delay, 3 - Off Peak Hours

Works Periods:

Work Start	Work End	Work Description
05/03/2018 20:00	06/03/2018 06:00	Road Closure

Works Activities:

Works Activity Type	Contract	Location
Resurfacing	Scotland TransServ (Primary)	2 of 2 Completed.

Communication Logs:

Log Type	Description
Note	6, Total closure GWR 17 E/B On slip.

Draft Media Release (optional):

M8 Jct 14 EB off

Roadwork Identifier: SW/2018/3707

Route:

- Start:** M8 (55.86664°, -4.22034°)
- End:** M8 (55.86760°, -4.21702°)

Direction:
Eastbound

SRWR Reference Number:
2418975 2418983

Diversion:
Continue on M8 EB - circle Jct 12 - return WB - leave at Jct 13 - Provan Rd NB - Blochairn Rd WB - join Viewpark Avenue

Estimated Delay:
1 - Little or No Delay, 3 - Off Peak Hours

Works Periods:

Block Start	Block End	Reason for closure
05/03/2018 20:00	06/03/2018 06:00	Road Closure

Works Activity Type	Contract	Location
Resurfacing	Scotland TransServ (Primary)	2 of 2 Completed.


Communication Logs:


Log Type	Description
Note	Total closure of M8 EB at Jct 15 EB off to Royston Road, associated closure of Jct 15 EB off to Castle St and Jct 18 Great Western Road Onslip. Total closure of Jct 14 EB offslip.

Draft Media Release (optional):

M8 Jct 18 to Jct 15

Roadwork Identifier: SW/2018/3962**Route:**

 **Start:** M8 - A82 Exit to Entry M8 Eb (55.86982°, -4.26479°)

 **End:** M8 - Off Slip To A803 to On Slip From A803 (55.86846°, -4.23748°)

Direction:

Eastbound

SRWR Reference Number:

Not Specified

Diverslon:

Div.1.St Georges Rd. – Now City Rd. – Dobbie's Loan – Kyle St. – Baird St. – Castle St – Castle St. e/b on slip.

Div.2a.Dobblos Loan and follow divorslon 1.

Div.2b.Cralghall Road – North Canal Bank St.-Pinkston Rd.-Baird St. and follow diversion 1.

Div.3. follow div.5

Div.5. Castle St - Castle St East Bound On slip.

Div.6.west graham st - garscube road - follow Div.2a

Estimated Delay:

1 - Little or No Delay, 3 - Off Peak Hours


Emergency Reason:

Carriageway Defect

Works Periods:

Work Start	Work End	Work Management
05/03/2018 20:00	06/03/2018 06:00	Road Closure

Works Activities:

Work Activity Type	Completion %	Status
Resurfacing	Scotland Transerv (Primary) 	2 of 2 Completed

Communication Logs:

Log Type	Details
Log Type: Note	Description: 1. Total closure Charing Cross E/B on ramp. 2. Total closure of Cralghall E/B on Ramp. 3. Total Closure of Kirkintilloch E/B off Ramp. 4. Nearside Dedicated lane closure E/B c/way from Charing Cross on Slip, becoming a nearside & 2 x adjacent lane closure from GWR E/B on ramp to Stirling Road E/B off ramp.5 Total closure of M8 at Junction 15 . 6.Total closure GWR 17 On slip.

Draft Media Release (optional):

M8 Jct 16 on slip Eastbound

Roadwork Identifier: SW/2018/3963**Route:**

 **Start:** M8 (55.87042°, -4.25115°)

 **End:** M8 (55.86989°, -4.24821°)

Direction:

Eastbound

SRWR Reference Number:

Not Specified

Diversion:

Div.2a,Dobbies Loan and follow diversion 1.
 Div.2b,Craighall Road - North Canal Bank St.-Pinksloan Rd.-Dalrd St.
 and follow diversion 1.

Estimated Delay:

1 - Little or No Delay, 3 - Off Peak Hours


Emergency Reason:

Carriageway Defect

Works Periods:

Work Start	Work End	Traffic Restrictions
05/03/2018 20:00	06/03/2018 06:00	Road Closure

Works Activities:

Work Activity Type	Completions	Planned
Resurfacing	Scotland Transerv (Primary) 	2 of 2 Completed.

Communication Logs:

Log Type	Description
Note	2. Total closure of Craighall E/B on Ramp.

Draft Media Release (optional):

Roadwork: SW/2018/3977, SW/2018/3978

Operating Company Contract:
South West Unit - Transerv

M8 J15-16 WB lane closure

Roadwork Identifier: SW/2018/3977

Route:

 **Start:** M8 (55.86782°, -4.23630°)
 **End:** M8/MONKLANDS (55.86854°, -4.24503°)

Direction:
Eastbound

SRWR Reference Number:
Not Specified


Diversion:
No Diversion

Estimated Delay:
1 - Little or No Delay, 3 - Off Peak Hours

Works Periods:

Work Start	Work End	Work Description
12/03/2018 22:00	14/03/2018 06:00	Lane Closure

Works Activities:

Work Activity Type	Business	Status
Third Party Works	Conework Ltd (Primary) 	4 of 4 Completed

Communication Logs:



Log Type	Description
Note	lane and slip closure for footbridge investigation works

Draft Media Release (optional):

M8 J15-16 WB slip closure

Roadwork Identifier: SW/2018/3978

Route:

 **Start:** M8 - A803 Exit to Entry E8 M8 (55.86684°, -4.23579°)
 **End:** M8 - M8 Overbridge to Entry M8 Wb (55.86790°, -4.23728°)

Direction:
Eastbound

SRWR Reference Number:

Not Specified

Diversion:

No Diversion

Estimated Delay:

1 - Little or No Delay, 3 - Off Peak Hours

Works Periods:

Work Start	Work End	Traffic Disruption
12/03/2018 22:00	14/03/2018 06:00	Road Closure

Works Activities:

Work Activity Type	Contractor	Progress
Third Party Works	Coneworx Ltd (Primary) 	4 of 4 Completed.

Communication Logs:

Log Type	Description
Note	lane and slip closure for footbridge investigation works

Draft Media Release (optional):

SW/2018/4040, SW/2018/4041


Operating Company Contract:


South West Unit - Transerv

M8 E/B Jct 18 to Jct 16

Roadwork Identifier: SW/2018/4040

Route:

 **Start:** M8 - Woodlands Rd O'Bridge to Entry M8 Eb (55.85740°, -4.27103°)

 **End:** M8 - Jct 16 On Slip to Jct 15 Off Slip (55.86972°, -4.24475°)

Direction:

Eastbound

SRWR Reference Number:

2429331

Diversion:

Div 1 - St Georges Rd - Phoenix Rd - Dobbies Loan - Baird St - Castle St

Div 2 Follow Div 1

Estimated Delay:

1 - Little or No Delay, 3 - Off Peak Hours

Emergency Reason:

Carriageway Defect

Works Periods:

Works Start	Works End	Work Description
20/03/2018 20:00	22/03/2018 06:00	Road Closure

Works Activities:

Works Activity Type	Count	Status
Barrier Repair	Scotland TranServ (Primary) 	4 of 4 Completed.

Communication Logs:

Log Type	Description
Note	M8 E/B Jct18 on slip closure becoming closure of Dedicated Lane to top of Jct16 On Slip M8 E/B Jct16 on slip - Total closure


Draft Media Release (optional):

M8 E/B Jct18 On Slip

Roadwork Identifier: SW/2018/4041

Route:

 **Start:** M8 (55.87046°, -4.25107°)

 End: M8

(55.86995°, -4.24656°)

Direction:

Eastbound

SRWR Reference Number:

Not Specified

Diversion:

Div 1 - St Georges Rd - Phoenix Rd - Dobbies Loan - Baird St - Castle St

Div 2 Follow Div 1

Estimated Delay:

1 - Little or No Delay, 3 - Off Peak Hours


Emergency Reason:

Carriageway Defect

Works Periods:

Work Start	Work End	Traffic Management
20/03/2018 20:00	22/03/2018 06:00	Road Closure

Works Activities:

Works Activity Type	Contractor	Progress
Barrier Repair	Scotland TransServ (Primary) 	4 of 4 Completed

Communication Logs:

Log Type	Details
There are no communications logs to display.	

Draft Media Release (optional):

Filter by: SW/2018/3990, SW/2018/4168

Operating Company Contract:
South West Unit - Transerv

M8 Jct 15 W/B on slip

Roadwork Identifier: SW/2018/3990

Route:

-  Start: M8 (55.86622°, -4.23671°)
-  End: M8MONKLANDS (55.86929°, -4.24205°)

Direction:
Westbound

SRWR Reference Number:
2430495


Diversion:
A803 N/B - Exit A804 Royston Rd - Springburn Rd - A803 S/B join M8
Westbound

Estimated Delay:
1 - Little or No Delay, 3 - Off Peak Hours

Works Periods:

Work Start	Work End	Traffic Management
28/03/2018 20:00	29/03/2018 06:00	Road Closure

Works Activities:

Work Activity Type	Contractors	Status
Inspections	Scotland Transerv (Primary) 	2 of 2 Completed

Communication Logs:



Log Type	Description
Note	M8 Jct 15 on slip from Stirling Road - Total closure and offside lane closure main line M8 for structure inspections

Draft Media Release (optional):

M8 Jct 15 to prior to Jct 17 WB

Roadwork Identifier: SW/2018/4168

Route:

-  Start: M8MONKLANDS - J16 West Face Of Footbridge to 115m East Of Kyle Street Footbridge (55.86930°, -4.24259°)
-  End: M8 - Wb M8 Off Slip to A81 Underpass (55.87002°, -4.25896°)

Direction:
Westbound

SRWR Reference Number:

2430495

Diversion:

No Diversion


Estimated Delay:

1 - Little or No Delay, 3 - Off Peak Hours

Works Periods:

Work Start	Work End	Work Management
28/03/2018 20:00	29/03/2018 06:00	Lane Closure

Works Activities:

Work Activity Type	Contract Name	Statuses
Inspections	Scotland TransServ (Primary) 	2 of 2 Completed

Communication Logs:

Log Type	Description
Note	Offside lane closure and total closure of slip for gantry inspections

Draft Media Release (optional):

Roadwork: SW/2018/4247, SW/2018/4248


Operating Company Contract:

South West Unit - Transerv

M8 WB Jct 16 off to Jct 17 on

Roadwork Identifier: SW/2018/4247

Route:

 Start: M8 - Jct 16 Wb Off Slip to Slip To Craighall Rd (55.86975°, -4.24716°)

 End: M8 - Wb Off Slip to Wb Entry Slip (55.86887°, -4.26853°)

Direction:

Westbound

SRWR Reference Number:

2436233

Diversion:

No Diversion


Estimated Delay:

1 - Little or No Delay, 3 - Off Peak Hours

Works Periods:

Work Start	Work End	Work Description
04/04/2018 20:00	05/04/2018 06:00	Lane Closure

Works Activities:

Work Activity Type	Contractors	Completion
Inspections	Scotland Transerv (Primary) 	2 of 2 Completed

Communication Logs:

From To	Time	Description
Log Type:		
Note:		M8 WB N/S Lane Closure from Jct16 becoming N/S and Adj to Jct17 on slip M8 WB Jct17 Off Slip - Total closure

Draft Media Release (optional):

M8 WB Jct 17 off

Roadwork Identifier: SW/2018/4248

Route:

 Start: M8 (55.86961°, -4.26411°)

 End: M8 (55.86885°, -4.26566°)

Direction:

Westbound

SRWR Reference Number:

2436233

Diversion:

Div - Charing Cross – Newton St and join motorway
 Div - Anderson - Nth St - St Georges Rd - Phoenix Rd - Follow Signs


Estimated Delay:

1 - Little or No Delay, 3 - Off Peak Hours

Works Periods:

Work Start	Work End	Traffic Management
04/04/2018 20:00	05/04/2018 06:00	Road Closure

Works Activities:

Work Activity	Priority	Status
Inspections	Scotland TransServ (Primary) 	2 of 2 Completed

Communication Logs:

Log ID	Date/Time	Log Type	Description
		Note	M8 W/B N/S Lane Closure from Jct16 becoming N/S and Adj to Jct17 on slip M8 W/B Jct17 Off Slip - Total closure

Draft Media Release (optional):

Home > Roadworks > SW/2018/4267 > SW/2018/4269, SW/2018/4270, SW/2018/4271

Operating Company Contract:

South West Unit - Transerv

M8 E/B Kingston Br to Jct 15 on slip		
Roadwork Identifier: SW/2018/4267		
Route:		
	Start: M8	(55.85281°, -4.27091°)
	End: M8	(55.86626°, -4.22978°)
Direction: Eastbound		
SRWR Reference Number: 2436483 2436486 2436487		
Diversion:		
1. St Georges Rd. – New City Rd. – Dobbies Loan – Kyle St. – Baird St. – Castle St – Castle St. o/b on slip.		
2a. Dobbies Loan and follow diversion 1.		
2b. Craighall Road – North Canal Bank St. – Pinkston Rd. – Baird St. and follow diversion 1.		
3. Continue E/B to J14 Blochairn – Blochairn Rd – Royston Rd – Baird St – Springburn Expressway.		
Estimated Delay: 1 - Little or No Delay, 3 - Off Peak Hours		
Works Periods:		
Work Start	Work End	Traffic Management
06/04/2018 20:00	07/04/2018 06:00	Lane Closure
Works Activities:		
Work Activity Type	Contractors	Progress
Inspections	Scotland Transerv (Primary) 	2 of 2 Completed
Communication Logs:		
Log Type	Description:	
Note	1. Total closure Charing Cross E/B on ramp. 2. Total closure of Craighall E/B On Ramp. 3. Total Closure of Kirkinloch E/B Off Ramp. 4. Nearside lane closure E/B c/wy from prior to Kingston Br becoming a nearside & adjacent lane closure from Charing Cross E/B on ramp to Stirling Road E/B on ramp.	
Draft Media Release (optional):		

M8 Jct18 E/B On slip		
Roadwork Identifier: SW/2018/4269		
Route:		

 **Start:** M8 (55.86742°, -4.27102°)

 **End:** M8 (55.86827°, -4.27020°)

Direction:

Eastbound

SRWR Reference Number:

2436483 2436486 2436487

Diversion:

1. St Georges Rd. – New City Rd. – Dobbies Loan – Kyle St. – Baird St. – Castle St – Castle St, e/b on slip.
- 2a. Dobbies Loan and follow diversion 1.
- 2b. Craighall Road – North Canal Bank St.-Pinkston Rd.-Baird St. and follow diversion 1.
3. Continue E/B to J14 Blochairn – Blochairn Rd – Royston Rd – Baird St – Springburn Expressway.


Estimated Delay:

1 - Little or No Delay, 3 - Off Peak Hours

Works Periods:

Work Start	Work End	Traffic Management
06/04/2018 20:00	07/04/2018 06:00	Road Closure


Works Activities:


Work Activity/Phase	Contractors	Status
Inspections	Scotland TransServ (Primary) 	2 of 2 Completed.

Communication Logs:

Log Type	Comments
There are no communications logs to display.	

Draft Media Release (optional):**M8 Jct16 E/B On slip****Roadwork Identifier:** SW/2018/4270**Route:**

 **Start:** M8 - Craighall Rd Underpass to Eb On Slip Jct 16 (55.87044°, -4.25110°)

 **End:** M8 - Craighall Rd to Entry M8 Eb (55.86995°, -4.24866°)

Direction:

Eastbound

SRWR Reference Number:

2436483 2436486 2436487

Diversion:

1. St Georges Rd. – New City Rd. – Dobbies Loan – Kyle St. – Baird St. – Castle St – Castle St, e/b on slip.
- 2a. Dobbies Loan and follow diversion 1.
- 2b. Craighall Road – North Canal Bank St.-Pinkston Rd.-Baird St. and follow diversion 1.
3. Continue E/B to J14 Blochairn – Blochairn Rd – Royston Rd – Baird St – Springburn Expressway.

Estimated Delay:

1 - Little or No Delay, 3 - Off Peak Hours

Works Periods:

Work Start	Work End	Work Category
06/04/2018 20:00	07/04/2018 06:00	Road Closure

Works Activities:

Work Activity Type	Contractors	Status
Inspections	Scotland TransServ (Primary)	2 of 2 Completed.

Communication Logs:

Log Type: Filter:

There are no communications logs to display.

Draft Media Release (optional):

MB Jct16 E/B On slip

Roadwork Identifier: SW/2018/4271

Route:

- Start:** MB (55.86860°, -4.23762°)
- End:** M8 (55.86900°, -4.23529°)

Direction:

Eastbound

SRWR Reference Number:

2436483 2436486 2436487

Diversion:

1. St Georges Rd. – New City Rd. – Dobbies Loan – Kyle St. – Baird St. – Castle St – Castle St, a/b on slip.
- 2a. Dobbies Loan and follow diversion 1.
- 2b. Craighall Road – North Canal Bank St. – Pinkston Rd. – Baird St. and follow diversion 1.
3. Continue E/B to J14 Blochairn – Blochairn Rd – Royslan Rd – Baird St – Springburn Expressway.

Estimated Delay:

1 - Little or No Delay, 3 - Off Peak Hours

Works Periods:

Work Start	Work End	Work Category
06/04/2018 20:00	07/04/2018 06:00	Road Closure

Works Activities:

Work Activity Type	Contractors	Status
Inspections	Scotland TransServ (Primary)	2 of 2 Completed.

Communication Logs:

Log Log

There are no communications logs to display.

Draft Media Release (optional):

Roadwork: SW/2018/3492, SW/2018/3493, SW/2018/3494, SW/2018/4294 ... SW/2018/4295

Operating Company Contract:

South West Unit - Transerv

M8 Jct 15

Roadwork Identifier: SW/2018/3492

Route:

-  **Start:** M8 (55.86415°, -4.23805°)
-  **End:** M8 (55.86595°, -4.23670°)

Direction:
Northbound

SRWR Reference Number:
Not Specified

Diversion:
No Diversion

Estimated Delay:
1 - Little or No Delay, 3 - Off Peak Hours

Works Periods:

Work Start	Work End	Event Description
28/02/2018 20:00	02/03/2018 06:00	Lane Closure
03/04/2018 20:00	05/04/2018 06:00	Lane Closure

Works Activities:

Work Activity Type	Count/Status	Notes
Inspections	Scotland Transerv (Primary) <input checked="" type="checkbox"/>	8 of 8 Completed.

Communication Logs:



Log Type	Description
Note	1. A803 Jct 15 Lane closure from Stirling Road on slip nearside and off side 2. M8 West Bound nearside and offside lane closures Stirling Road Off slip 3. Total closure of Eastbound jct 15 off slip with nearside and offside lane closures to Castle Street

Draft Media Release (optional):

M8 Jct 15 E/B off slip

Roadwork Identifier: SW/2018/3493

Route:

-  **Start:** M8 (55.86817°, -4.24082°)
-  **End:** M8 (55.86534°, -4.23617°)

Direction:

Eastbound

SRWR Reference Number:

2417690 2417700

Diversion:

Cont M8 EB to Jct 14 and return WB

Estimated Delay:

1 - Little or No Delay, 3 - Off Peak Hours

Works Periods:

Work Start	Work End	Work Description
28/02/2018 20:00	02/03/2018 06:00	Road Closure
03/04/2018 20:00	05/04/2018 06:00	Road Closure

Works Activities:

Work Activity Type	Contractors	Progress
Inspections	Scotland TransServ (Primary)	8 of 8 Completed.

Communication Logs:

Log Type	Description
Log Type: Note	Description: 1, A803 Jct 15 Lane closure from Stirling Road on slip nearside and off side 2, M8 West Bound nearside and offside lane closures Stirling Road Off slip 3, Total closure of Eastbound jct 15 off slip with nearside and offside lane closures to Castle Street

Draft Media Release (optional):

M8 Jct 15 WB

Roadwork Identifier: SW/2018/3494

Route:

Start: M8	(55.86603°, -4.22903°)
End: M8	(55.86545°, -4.23641°)

Direction:

Westbound

SRWR Reference Number:

2417690 2417700

Diversion:

No Diversion

Estimated Delay:

1 - Little or No Delay, 3 - Off Peak Hours

Works Periods:

Work Start	Work End	Work Description
28/02/2018 20:00	02/03/2018 06:00	Lane Closure
03/04/2018 20:00	05/04/2018 06:00	Lane Closure

Works Activities:

Works Activity Type	Locations	Material
Inspections	Scotland TransServ (Primary)	8 of 8 Completed.

Communication Logs:

Log Type	Description
Note	Description: 1. A803 Jct 15 Lane closure from Stirling Road on slip nearside and off side 2. M8 West Bound nearside and offside lane closures Stirling Road Off slip 3. Total closure of Eastbound jct 15 off slip with nearside and offside lane closures to Castle Street

Draft Media Release (optional):

M8 Jct 17 EB on slip

Roadwork Identifier: SW/2018/4294

Route:

- Start: M8 (55.86997°, -4.26808°)
- End: M8 (55.86985°, -4.26408°)

Direction:
Eastbound

SRWR Reference Number:
Not Specified

Diversion:
Cont to Dobbies Loan A804 and return M8 Jct 18 EB on slip

Estimated Delay:
1 - Little or No Delay, 3 - Off Peak Hours

Emergency Reason:
Carriageway Defect

Works Periods:

Work Start	Work End	Work Category
04/04/2018 20:00	05/04/2018 08:00	Road Closure

Works Activities:

Works Activity Type	Locations	Material
Inspections	Scotland TransServ (Primary)	2 of 2 Completed.


Communication Logs:


Log Type	Description
Note	Description: Total closure of Jct 17 on slip GWR EB

Draft Media Release (optional):

M8 Jct 17 to Jct 15 EB

Roadwork Identifier: SW/2018/4295**Route:**

 **Start:** M8 - A82 Exit to Entry M8 Eb (55.86986°, -4.26399°)

 **End:** M8 - Off Slip M8 Eb to Slip To A803 (55.86884°, -4.23840°)

Direction:

Eastbound

SRWR Reference Number:

Not Specified

Diversion:

No Diversion

Estimated Delay:

1 - Little or No Delay, 3 - Off Peak Hours


Emergency Reason:

Carriageway Defect

Works Periods:

Work Start	Work End	Traffic Management
04/04/2018 20:00	05/04/2018 06:00	Lane Closure

Works Activities:

Work Activity Type	Comments	Progress
Inspections	Scotland Transerv (Primary) 	2 of 2 Completed.

Communication Logs:

Log Type	Description
Note	Offside lane closure from Jct 17 to Jct 15 EB

Draft Media Release (optional):

Transerv - SW/2018/4409

Operating Company Contract:
South West Unit - Transerv

M8 E/B Jct 18 to Jct 16		
Roadwork Identifier: SW/2018/4409		
Route:		
	Start: M8 - Woodlands Rd O'Bridge to Entry M8 Eb (55.86741°, -4.27103°)	
	End: M8 - Craighall Rd to Entry M8 Eb (55.86990°, -4.24667°)	
Direction: Eastbound		
SRWR Reference Number: 2441833		
Diversion: Div - St Georges Rd - Phoenix Rd - Dobbies Loan - Follow signs		
Estimated Delay: 1 - Little or No Delay, 3 - Off Peak Hours		
Emergency Reason: Carriageway Defect		
Works Periods:		
Work Start	Work End	Traffic Management
10/04/2018 20:00	11/04/2018 06:00	Road Closure
Works Activities:		
Work Activity Type	Completion	Status
Gully/ironwork repairs	Scotland TranServ (Primary) <input type="checkbox"/>	2 of 2 Completed.
Communication Logs:		
Log Type	Description	
Note	M8 E/B Jct18 on slip total becoming N/S lane to Prior to Jct16 on slip	
Draft Media Release (optional):		