

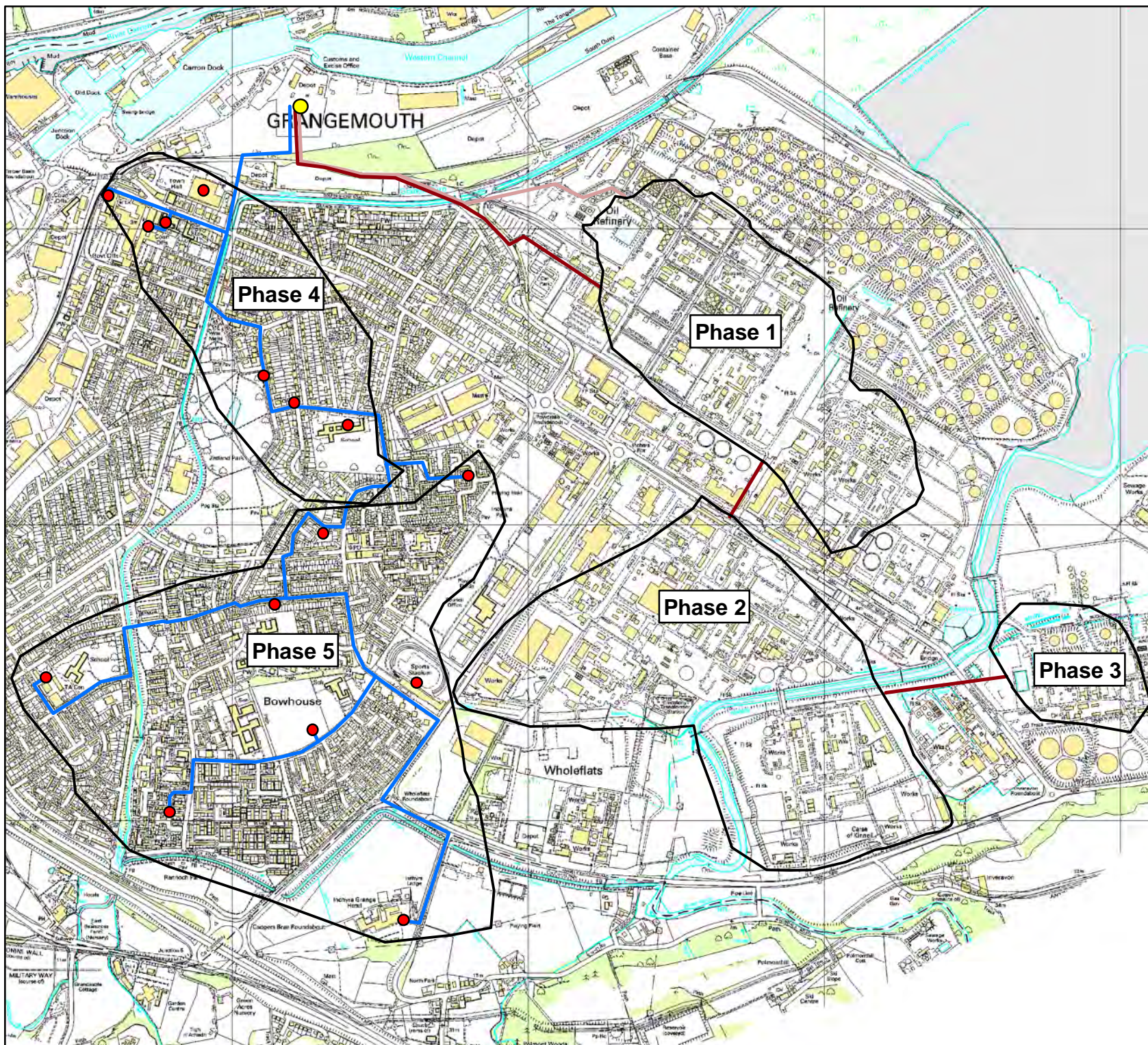
## Grangemouth Renewable Energy Plant

Figure 3.5

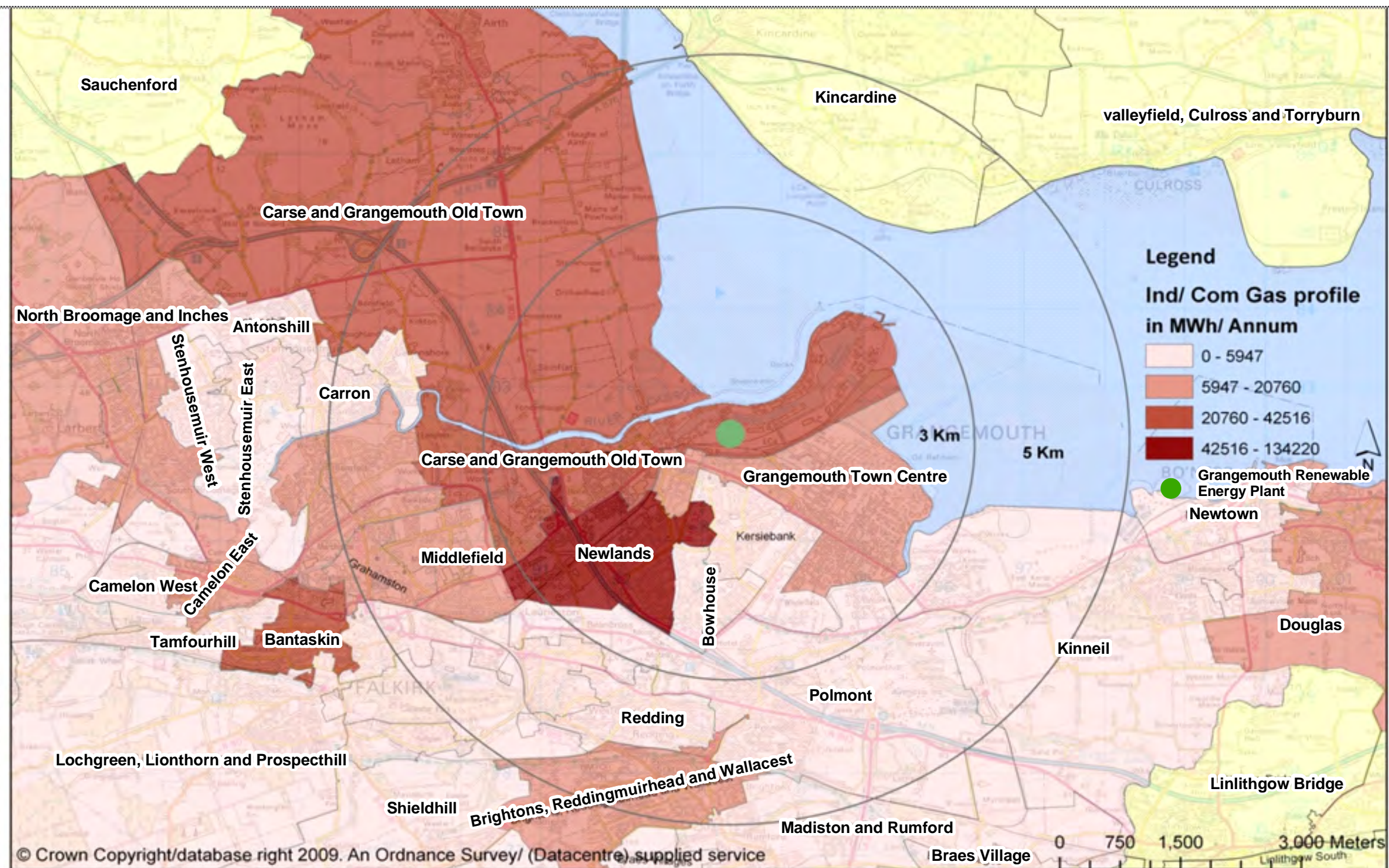
Indicative District Heating  
Pipework Map

### Legend

- DH Users
- Grangemouth Biomass Plant
- Phase Border Line
- MP Steam Line
- HP Steam Line
- DH Network







Heat Map created for  
Forth Energy

## Grangemouth, Falkirk Industrial/Commercial, Heat Map

This Map is not to be used  
in whole or part without  
the consent of  
Forth Energy

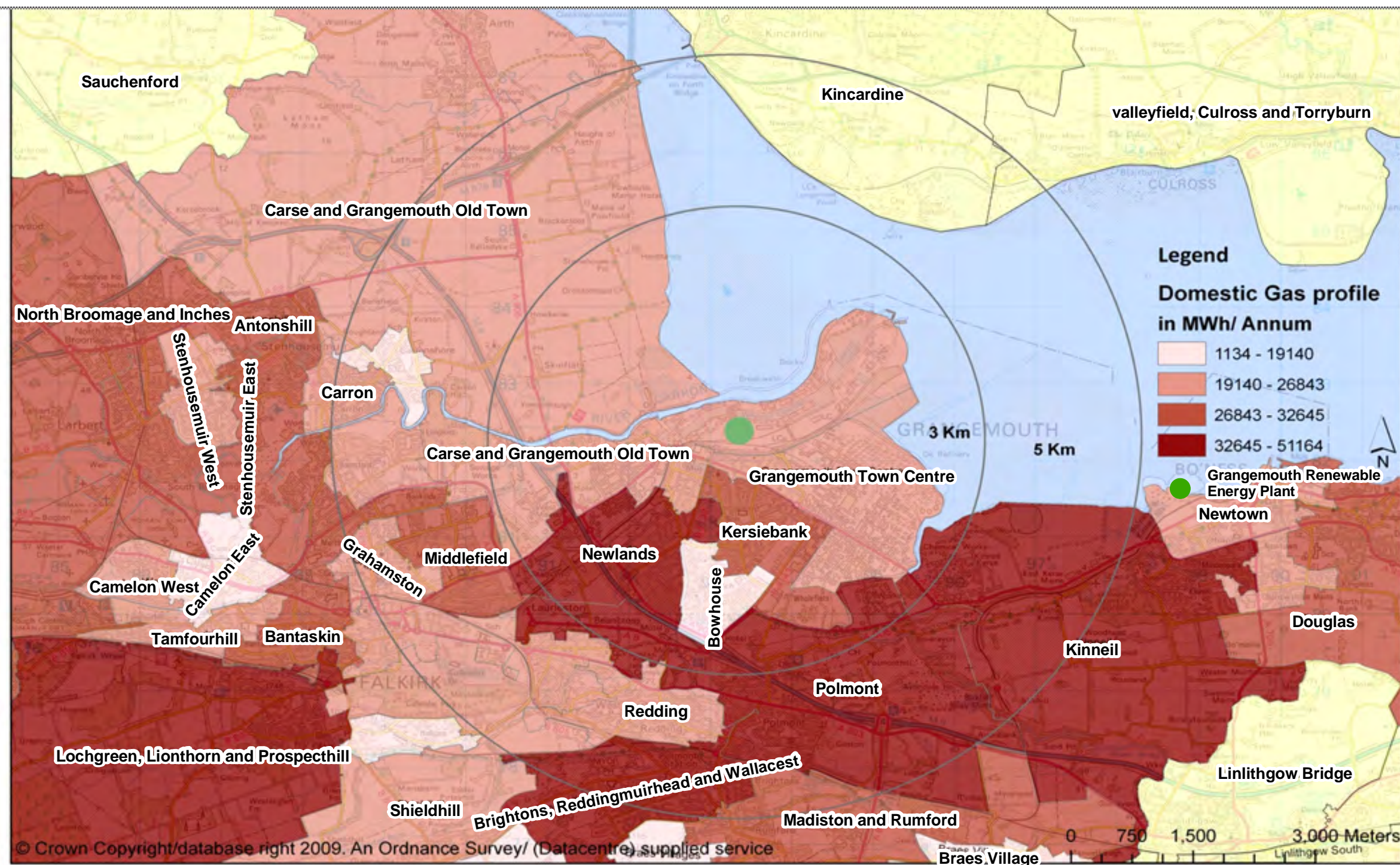


# Forth Energy

## Grangemouth Renewable Energy Plant

Figure 5.2

Domestic Sector, Heat Map

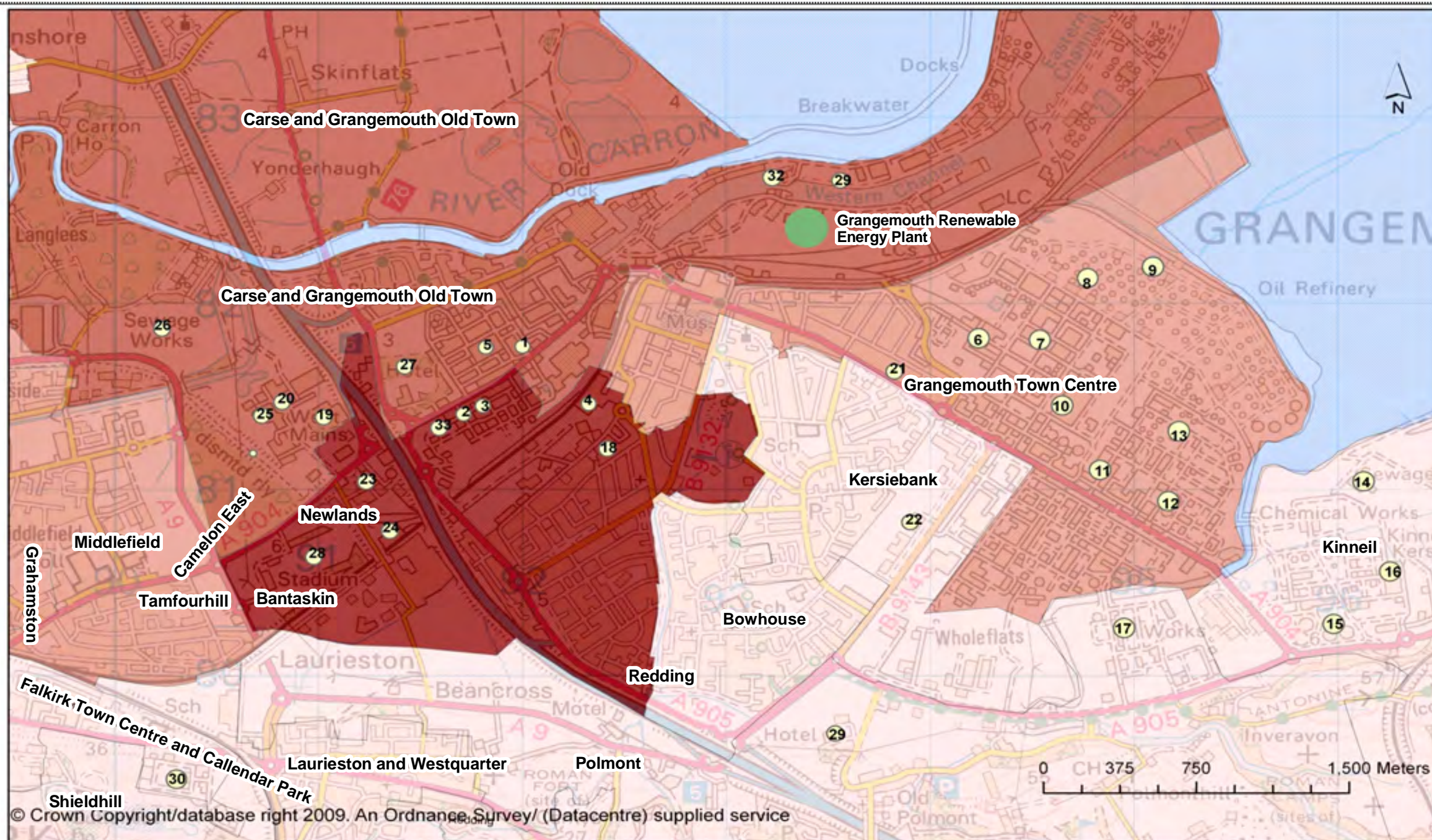


Heat Map created for  
Forth Energy

## Grangemouth, Falkirk Domestic Sector, Heat Map

This Map is not to be used  
in whole or part without  
the consent of  
Forth Energy

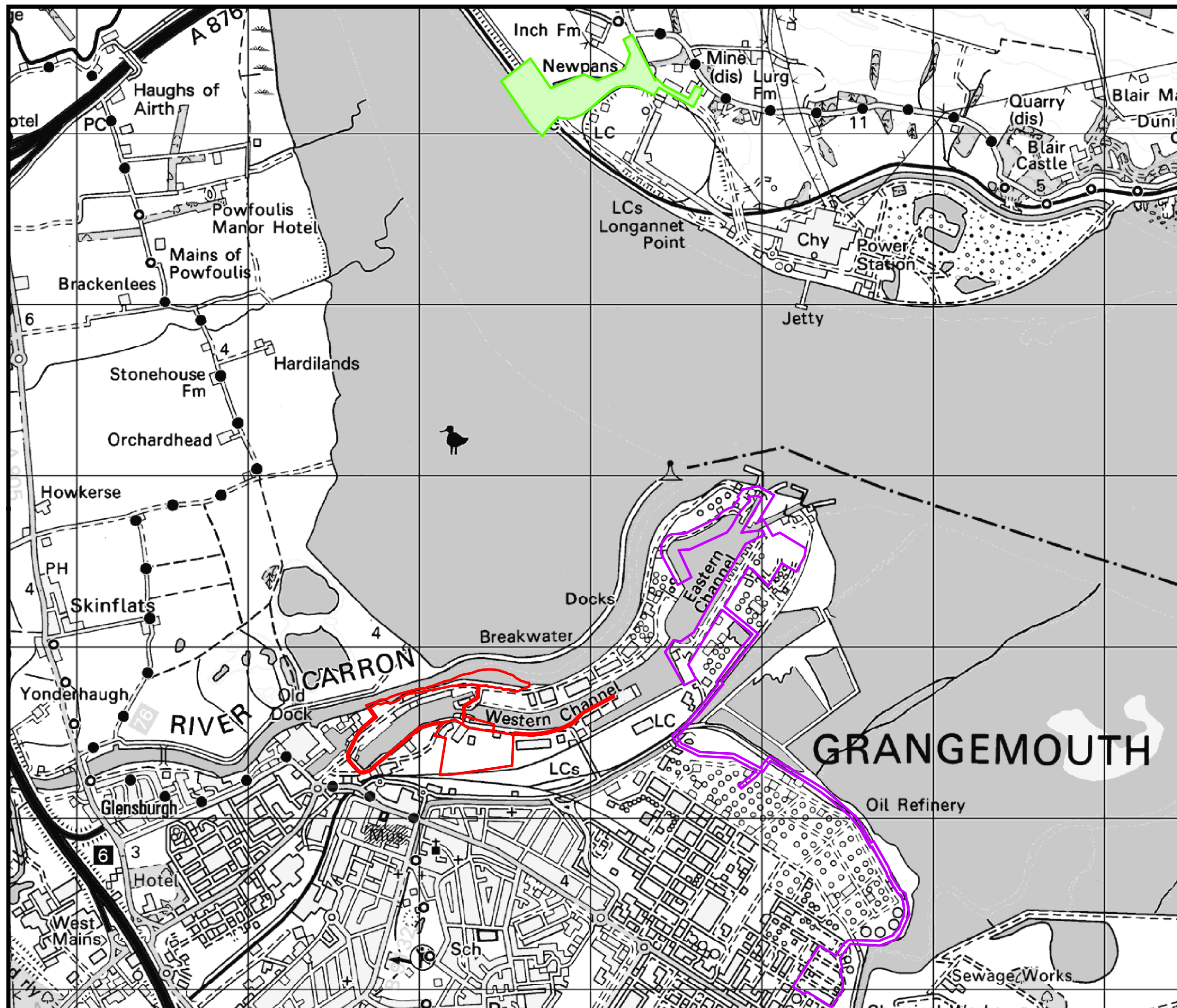




Grangemouth, Falkirk: Potential heat consumers

This Map is not to be used in whole or part without the consent of Forth Energy





# Forth Energy

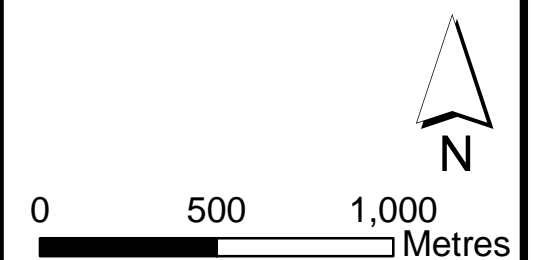
## Grangemouth Renewable Energy Plant

Figure 8.1a

Cumulative Developments in Vicinity of Plant

### Legend

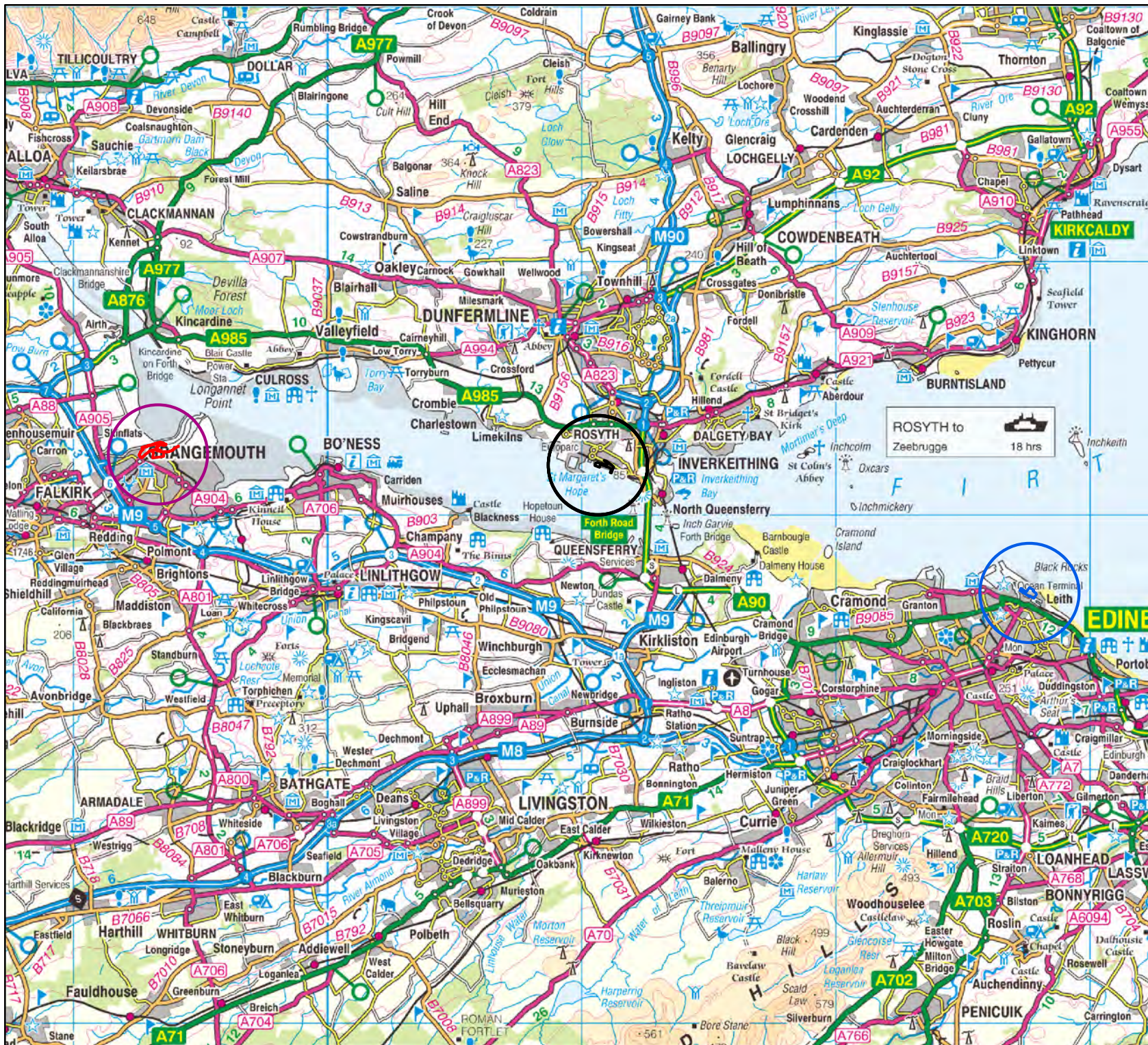
- Application boundary
- Grangemouth Biodiesel Project
- Longannet Biomass Plant



© Crown copyright, All rights reserved.  
2009 License number 0100031673.

SINCLAIR KNIGHT MERZ  
**SKM ENVIROS**





# Forth Energy

## Grangemouth Renewable Energy Plant

Figure 8.1b  
Location of the proposed  
Rosyth and Leith  
Renewable Energy Plants

### Legend

- Rosyth
- Grangemouth
- Leith
- Application Boundary

Metres  
0 2,000 4,000 8,000

© Crown copyright. All rights reserved.  
2009 License number 0100031673.

SINCLAIR KNIGHT MERZ  
**SKM ENVIROS**