

Roadwork: SW/2017/217

Operating Company Contract:


South West Unit - Transerv

M8 Jct 12-11 EB

Roadwork Identifier: SW/2017/217

Route:

 **Start:** M8 - Start Provan Rd Underpass to End Provan Rd Underpass (55.87212°, -4.19753°)

 **End:** M8 - Jct 11 Eb Off Slip to Jct 11 Eb Entry (55.86852°, -4.18294°)

Direction:

Eastbound

SRWR Reference Number:

2308185 / 2308187/ 2315473/ 2315476

Diversion:

M8 Eastbound traffic leave at Junction 12 EB offslip - Gartloch Rd EB - Ave End Rd SB - rejoin M8 EB at Jct 11

Jct 13 EB Onslip closure diversion - Provan Rd - Cumbernauld Rd - join main diversion




Estimated Delay:

1 - Little or No Delay, 3 - Off Peak Hours

Works Periods:

Work Start	Work End	Work Description
28/07/2017 20:00	31/07/2017 06:00	Road Closure
07/08/2017 20:00	12/08/2017 06:00	Road Closure

Works Activities:

Work Activity Name	Contractors	Completion
Carriageway Patching	Aggregate Industries (Secondary)  Markon (Secondary)  Scotland TranServ (Primary) 	16 of 16 Completed.

Communication Logs:

Log ID	Description
Log Type: Note	Description: Nearside and adjacent lane closures becoming total closure at Jct 12 EB offslip, associated total closure of Jct 13 EB onslip. Associated total closure of Jct 12 EB onslip.

Draft Media Release (optional):

Roadworks: SW/2017/658, SW/2017/659


Operating Company Contract:


South West Unit - Transerv

M8 Jct 14 - 15 E/B + W/B

Roadwork Identifier: SW/2017/658

Route:

 **Start:** M8 - Jct 16 On Slip to Jct 15 Off Slip (55.86963°, -4.24430°)

 **End:** M8 - Jct 14 Off Slip to Off Slip To M80 (55.86765°, -4.21132°)

Direction:

Eastbound

SRWR Reference Number:

2318116 / 2318117 / 2321978

Diversion:

No Diversion

Estimated Delay:

1 - Little or No Delay, 3 - Off Peak Hours

Works Periods:

Work Start	Work End	Traffic Management
02/08/2017 20:00	05/08/2017 06:00	Mobile Lane Closures
08/08/2017 20:00	09/08/2017 06:00	Mobile Lane Closures

Works Activities:

Works activity Type	Contractors	Status
Lighting Works	Scotland Transerv (Primary) 	8 of 8 Completed

Communication Logs:

Log Type	Description
Note	Monday cancelled just Tues 8 Aug required

Draft Media Release (optional):

M8 Jct 15 -14 E/B + W/B

Roadwork Identifier: SW/2017/659

Route:

 **Start:** M8 (55.86726°, -4.21173°)

 **End:** M8 (55.86904°, -4.24132°)

Direction:

Westbound

SRWR Reference Number:

2318116 / 2318117 / 2321978

Diversion:

No Diversion

Estimated Delay:

1 - Little or No Delay, 3 - Off Peak Hours

Works Periods:

Work Start	Work End	Traffic Management
02/08/2017 20:00	05/08/2017 06:00	Mobile Lane Closures
08/08/2017 20:00	09/08/2017 06:00	Mobile Lane Closures

Works Activities:

Work Activity Type	Contractors	Status
Lighting Works	Scotland Transerv (Primary) 	8 of 8 Completed.

Communication Logs:

Log Type	Details
Log Type: Note	Description: Monday 7 Aug cancelled

Draft Media Release (optional):

Roadworks: SW/2017/658, SW/2017/659

Operating Company Contract:
South West Unit - Transcrv

M8 Jct 14 - 15 E/B + W/B

Roadwork Identifier: SW/2017/658

Route:

- **Start:** M8 (55.86963°, -4.24430°)
- **End:** M8 (55.86765°, -4.21132°)

Direction:
Eastbound

SRWR Reference Number:
2318116 / 2318117 / 2321978

Diversion:
No Diversion

Estimated Delay:
1 - Little or No Delay, 3 - Off Peak Hours

Works Periods:

Work Start	Work End	Mobile Management
02/08/2017 20:00	05/08/2017 06:00	Mobile Lane Closures
08/08/2017 20:00	09/08/2017 06:00	Mobile Lane Closures

Works Activities:

Work Activity Type	Contractors	Progress
Lighting Works	Scotland TransServ (Primary)	8 of 8 Completed

Communication Logs:

Log Type	Description
Note	Monday cancelled just Tues 8 Aug required

Draft Media Release (optional):

M8 Jct 15 - 14 E/B + W/B

Roadwork Identifier: SW/2017/659

Route:

- **Start:** M8 - On Slip From M80 to Jct 14 Off Slip (55.86726°, -4.21173°)
- **End:** M8 - M8 Overbridge to Entry M8 Wb (55.86904°, -4.24132°)

Direction:

Westbound

SRWR Reference Number:

2318116 / 2318117 / 2321978

Diversion:

No Diversion


Estimated Delay:

1 - Little or No Delay, 3 - Off Peak Hours

Works Periods:

Work Start	Work End	Traffic Management
02/08/2017 20:00	05/08/2017 06:00	Mobile Lane Closures
08/08/2017 20:00	09/08/2017 06:00	Mobile Lane Closures

Works Activities:

Work Activity Type	Contractors	Status
Lighting Works	Scotland TranServ (Primary) 	8 of 8 Completed.

Communication Logs:

Log Type	Message
Log Type: Note	Description: Monday 7 Aug cancelled

Draft Media Release (optional):

Roadwork: SW/2017/740


Operating Company Contract:


South West Unit - Transerv

M8 E/B Jct19 to Jct18

Roadwork Identifier: SW/2017/740

Route:

 **Start:** M8 - Jct 19 On Slip to Sauchiehall O'Br (55.86356°, -4.27077°)

 **End:** M8 - Woodlands Rd O'Bridge to Entry M8 Eb (55.86830°, -4.26976°)

Direction:

Eastbound

SRWR Reference Number:

2025474

Diversion:

Cont north st- Jct 18 E/B on slip (for Anderson E/B on slip total closure.
Cont M8- Jct 15- A803- Royston Rd- A803- loop u on slip - M8 W/B - Jct 17 - follow signs. (For Jct 18 E/B off slip total closure.

Estimated Delay:

1 - Little or No Delay, 3 - Off Peak Hours

Works Periods:

Work Start	Work End	Work Management
18/08/2017 20:00	19/08/2017 06:00	Lane Closure

Works Activities:

Work Activity Code	Description	Status
Structural Repairs	Scotland TranServ (Primary) 	2 of 2 Completed.

Communication Logs:

Log Type	Description
Note	M8 E/B Nearside lane closure to cover Wall repair prior to Jct18 on slip Total closure of Anderson Jct 19 E/B on slip. Total closure of Jct 18 E/B off slip

Draft Media Release (optional):

Roadworks: SW/2017/814, SW/2017/821

Operating Company Contract:

South West Unit - Transerv

M8 Jct15 to Jct14 C/Res

Roadwork Identifier: SW/2017/814

Route:

- Start:** M8 - Off Slip To A803 to On Slip From A803 (55.86782°, -4.23553°)
- End:** M8 - Jct 14 Off Slip to Off Slip To M80 (55.86692°, -4.21703°)

Direction:
Eastbound

SRWR Reference Number:
2326306

Diversion:
No Diversion

Estimated Delay:
1 - Little or No Delay, 3 - Off Peak Hours

Emergency Reason:
Accident Damage

Works Periods:

Work Start	Work End	Traffic Management
18/08/2017 20:00	19/08/2017 06:00	Lane Closure

Works Activities:

Work Activity Name	Contractors	Status
Barrier Repair	Scotland Transerv (Primary)	2 of 2 Completed.

Communication Logs:

Log Type	Description
Note	M8 2x O/S lanes at Jct15 to Jct14

Draft Media Release (optional):

M8 Jct15 to Jct14 C/Res

Roadwork Identifier: SW/2017/821

Route:

- Start:** M8 (55.86827°, -4.22059°)
- End:** M8 (55.86784°, -4.23630°)

Direction:

Westbound

SRWR Reference Number:

2326306

Diversion:

No Diversion

Estimated Delay:

1 - Little or No Delay, 3 - Off Peak Hours

Emergency Reason:

Accident Damage

Works Periods:

Work Start	Work End	Traffic Management
18/08/2017 20:00	19/08/2017 06:00	Lane Closure

Works Activities:

Work Activity Type	Count/Status	Completion
Barrier Repair	Scotland TranServ (Primary) 	2 of 2 Completed.

Communication Logs:

Log Type	Details
Log Type: Note	Description: M8 2x O/S lanes at Jct15 to Jct14

Draft Media Release (optional):

Roadworks: SW/2017/814, SW/2017/821

Operating Company Contract:

South West Unit - Transerv

M8 Jct15 to Jct14 C/Res

Roadwork Identifier: SW/2017/814

Route:

 **Start:** M8 (55.86762°, -4.23553°)

 **End:** M8 (55.86692°, -4.21703°)

Direction:
Eastbound

SRWR Reference Number:
2326306

Diversion:
No Diversion

Estimated Delay:
1 - Little or No Delay, 3 - Off Peak Hours

Emergency Reason:
Accident Damage

Works Periods:

Work Start	Work End	Info/Management
18/08/2017 20:00	19/08/2017 06:00	Lane Closure

Works Activities:

Work Activity Type	Comments	Status
Barrier Repair	Scotland Transerv (Primary) 	2 of 2 Completed.

Communication Logs:


Log Type	Description
Note	M8 2x O/S lanes at Jct15 to Jct14


Draft Media Release (optional):

M8 Jct15 to Jct14 C/Res

Roadwork Identifier: SW/2017/821

Route:

 **Start:** M8 - On Slip Jct 14 to Off Slip Jct 15 (55.86627°, -4.22059°)

 **End:** M8 - M8 Overbridge to Entry M8 Wb (55.86784°, -4.23630°)

Direction:

Westbound

SRWR Reference Number:

2326306

Diversion:

No Diversion

Estimated Delay:

1 - Little or No Delay, 3 - Off Peak Hours

Emergency Reason:

Accident Damage

Works Periods:

Work Start	Work End	Work Management
18/08/2017 20:00	19/08/2017 06:00	Lane Closure

Works Activities:

Work Activity Type	Contractors	Stages
Barrier Repair	Scotland TransServ (Primary) 	2 of 2 Completed.

Communication Logs:

Log Type	Details
Log Type: Note	Description: M8 2x O/S lanes at Jct15 to Jct14

Draft Media Release (optional):

Roadwork: SW/2017/999

Operating Company Contract:

South West Unit - Transerv

M8 Jct15 E/B

Roadwork Identifier: SW/2017/999

Route:

Start: M8 - Craighall Rd to Entry M8 Eb (55.87016°, -4.25141°)

End: M8 - Off Slip To A803 to On Slip From A803 (55.86636°, -4.23722°)

Direction:

Eastbound

SRWR Reference Number:

2334634

Diversion:

Cont M8 - Jct14 Rtn M8 W/B - Jct15 End

Estimated Delay:

1 - Little or No Delay, 3 - Off Peak Hours

Works Periods:

Work Start	Work End	Traffic Management
08/09/2017 20:00	09/09/2017 06:00	Road Closure

Works Activities:

Work Activity Type	Contractor	Status
Barrier Repair	Scotland Transerv (Primary)	2 of 2 Completed.

Communication Logs:

Log Type	Description
Note	M8 E/B Jct15 Stirling Rd off slip and adjacent Lane closure.

Draft Media Release (optional):

Roadworks: SW/2017/1531, SW/2017/1532, SW/2017/1978

Operating Company Contract:

South West Unit - Transerv

M8 Kingston Bridge WB

Roadwork Identifier: SW/2017/1531

Route:

 **Start:** M8 (55.85892°, -4.27012°)

 **End:** M8 (55.85145°, -4.27141°)

Direction:

Westbound

SRWR Reference Number:

2258569

Diversion:

M8 Westbound:
leave by taking slip road onto West street turn left into Wallace Street (go past House of Sher) to Dalintober Street – turn left into Dalintober Street – continue straight ahead through 2 sets of traffic lights to rejoin M8 Westbound.

Waterloo St:
Continue on Waterloo Road to Pitt Street – turn right into Pitt Street to Bothwell Street – turn right into Bothwell Street to Wollington Street – turn right into Wollington Street to Broomielaw – turn left into Broomielaw –go under rail line – to Bridge Street – turn right into Bridge Street (A77) and hereafter follow local signs.

Eastbound A814:
Traffic for the M8 westbound diverted under the M8 to Newton Street - turn right into Newton Street to join the above westbound diversion street.

Newton Street:
leave by taking slip road onto Newton Street to Broomielaw - turn left onto Broomielaw – turn right into Bridge Street/ Eglinton Street to Kingston Street– turn right into Kingston Street – bear left onto Tradeston Street to Nelson Street – turn right into Nelson Street to Paterson Street – turn left onto Paterson Street – bear right into Wallace Street (go past House of Sher) to Dalintober Street – turn left into Dalintober Street – continue straight ahead through 2 sets of traffic lights to rejoin M8 Westbound.

Estimated Delay:

1 - Little or No Delay, 3 - Off Peak Hours

Emergency Reason:

3rd Party/Utility defect

Works Periods:

Start Date	Start Time	End Date	End Time	Work Type
14/10/2017	22:00	15/10/2017	07:00	Lane Closure

Works Activities:

Work Activity	Start Date	End Date
Utility Defect	14/10/2017	15/10/2017

Work Period:	Contractor:	Progress:
Parapet Repairs	Raynesway Construction (Primary)	2 of 2 Completed.
Communication Logs:		
Log Type:	Note	
Log Type:	Description:	
Note	Install hire remove lane 2 closure leading to total closure of M8 westbound after Jct 19. Closing Westbound on slip from Newton Street, Westbound on slip from Waterloo Street & Westbound on slip from the Eastbound A814. To allow narrow system to be installed.	
Draft Media Release (optional):		

M8 Kingston Bridge		
Roadwork Identifier: SW/2017/1532		
Route:		
	Start: M8 - On Slip Jct 19 to Off Slip Jct 20	(55.85610°, -4.26999°)
	End: M8 - Off Slip Jct 20 to M77 In Jct 22	(55.85162°, -4.27149°)
Direction:		
Westbound		
SRWR Reference Number:		
2258569		
Diversion:		
No Diversion		
Estimated Delay:		
1 - Little or No Delay, 3 - Off Peak Hours		
Emergency Reason:		
3rd Party/Utility defect		
Works Periods:		
Work Start	Work End	Work Method/Type
15/10/2017 07:00	09/12/2017 07:00	Road Narrowing (Two Way Working)
Works Activities:		
Work Activity Type	Contractor	Progress
Parapet Repairs	Raynesway Construction (Primary)	56 of 56 Completed.
Communication Logs:		
Log Type:	Note	
Log Type:	Description:	
Note	Install narrow lane system on M8 westbound starting at West Street off-slip continuing for approximately 500m, for duration of 6 weeks in place 24/7.	
Draft Media Release (optional):		

M8 Kingston Bridge

Roadwork Identifier: SW/2017/1978

Route:

Start: M8 (55.85610°, -4.26999°)

End: M8 (55.85162°, -4.27149°)

Direction:

Westbound

SRWR Reference Number:

2258569 2385389

Diversion:

No Diversion

Estimated Delay:

1 - Little or No Delay, 3 - Off Peak Hours

Emergency Reason:

3rd Party/Utility defect

Works Periods:

Work Start	Work End	Traffic Management
05/11/2017 23:00	06/11/2017 05:00	Mobile Lane Closures

Works Activities:

Work Activity	Progress	Stages
Road Stud	Raynesway Construction (Primary)	2 of 2 Completed.

Communication Logs:

Log Type	Description
Note	Temporary studs replacement - Gantry and IPV short stop works

Draft Media Release (optional):

Roadwork: SW/2017/1675


Operating Company Contract:


South West Unit - Transov

M8 Jct 17 to Jct 19

Roadwork Identifier: SW/2017/1675

Route:

 **Start:** M8 - A81 Underpass to Jct 18 Off Slip (55.86960°, -4.26192°)

 **End:** M8 - On Slip Jct 19 to Off Slip Jct 20 (55.85539°, -4.26990°)

Direction:

Westbound

SRWR Reference Number:

2355952

Diversion:

lane 1 closure with Westbound on slip from Waterloo Street & Westbound on slip from the Eastbound A814 closed & Newton street staying opened and merging as this is part of the diversion route for Contraflow TM's Total closure at Jct 17. To allow temporary barrier to be installed.

Diversions:

Waterloo St:

Continue on Waterloo Rd to Pitt St – turn right into Pitt St to Bothwell St – turn right into Wellington St in Broomielaw – turn left into Broomielaw – go under rail line – to Bridge St – turn right into Bridge St (A77) and thereafter follow local signs.

Eastbound A814:

Traffic for the M8 westbound diverted under the M8 along Argyle St – turn right into James Wall St to join the above westbound diversion along Broomielaw.

Estimated Delay:

2 - Slight Delay, 3 - Off Peak Hours

Works Periods:

Work Period	Work Period	Work Period
20/10/2017 23:00	22/10/2017 08:00	Road Closure
22/10/2017 22:00	23/10/2017 06:00	Lane Closure

Works Activities:

Work Activity	Work Activity	Work Activity
Gantry Works	Contraflow Ltd (Secondary)  Merson Signs (Primary) 	6 of 6 Completed.
Parapet Repairs	Lagan Traffic Solutions (Secondary)  Raynesway Construction (Primary) 	6 of 6 Completed.

Communication Logs:

Log Title

Log Title

Description:

Log Type:

Note

Title:

Description:

lane 1 closure with Westbound on slip from Waterloo Street & Westbound on slip from the Eastbound A814 closed & Newlan street staying opened and merging as this is part of the diversion route for Contrailow TM's Total closure at Jct 17. To allow temporary barrier to be installed Traffic from Newton Street directed into off side lane on Kingston bridge, diverge for Jct 20 Off Slip available. mainline M8 closed between Jct 17 – Jct 18. Single lanes running over Kingslan bridge from Jct 19 – approx. 500m beyond Jct 20 Sun night: M8 Westbound carriageway Lane Closure between Jct 19 – Jct 20, traffic running offside lane with diverge to Jct 20 available. Associated lane closures for Waterloo St on slip and A814

Draft Media Release (optional):

Roadworks: SW/2017/1688, SW/2017/1689

Operating Company Contract:

South West Unit - Transerv

M8 Jct23 to Jct24

Roadwork Identifier: SW/2017/1688

Route:

 **Start:** M8 (55.84910°, -4.30335°)

 **End:** M8 (55.84908°, -4.31689°)

Direction:

Westbound

SRWR Reference Number:

2357181 2357170

Diversion:

No Diversion

Estimated Delay:

1 - Little or No Delay, 3 - Off Peak Hours


Emergency Reason:

Carriageway Defect

Works Periods:

Work Start	Work End	Traffic Management
20/10/2017 20:00	22/10/2017 06:00	Lane Closure

Works Activities:

Works Activity Type	Completed	Autosave
Lighting Works	Scotland Transerv (Primary) 	4 of 4 Completed.

Communication Logs:


Log Type	Description
Note	M8 Jct23 to Jct24 - 2 x Offside lane closure - HI mast 67 to 62


Draft Media Release (optional):

M8 Jct23 to Jct24

Roadwork Identifier: SW/2017/1689

Route:

 **Start:** M8 - Eb Jct 24 Off Slip to Eb Jct 24 On Slip (55.85014°, -4.31862°)

 **End:** M8 - Jct 23 Slip Rd Entry to Jct 22 Off Slip (55.84920°, -4.30340°)

Direction:

Westbound

SRWR Reference Number:

2357181 2357170

Diverslon:

No Diverslon

Estimated Delay:

1 - Little or No Delay, 3 - Off Peak Hours

Emergency Reason:

Carriageway Defect

Works Periods:

Work Start

20/10/2017 20:00

Work End

22/10/2017 06:00

Traffic Management


Lane Closure

Works Activities:

Works Activity Type

Lighting Works

Contractors

Scotland TransServ (Primary) 

Mileages

4 of 4 Completed.

Communication Logs:

Log Type

Details

There are no communications logs to display.

Draft Media Release (optional):

[Roadworks: SW/2017/1531, SW/2017/1532, SW/2017/1978]


Operating Company Contract:

South West Unit - Transerv

M8 Kingston Bridge W/B

Roadwork Identifier: SW/2017/1531

Route:

 **Start:** M8 (55.85892°, -4.27012°)

 **End:** M8 (55.85146°, -4.27141°)

Direction:

Westbound

SRWR Reference Number:

2258569

Diversion:

M8 Westbound:
leave by taking slip road onto West street turn left into Wallace Street (go past House of Sher) to Dalintober Street – turn left into Dalintober Street – continue straight ahead through 2 sets of traffic lights to rejoin M8 Westbound.

Waterloo St:
Continue on Waterloo Road to Pitt Street – turn right into Pitt Street to Bothwell Street – turn right into Bothwell Street to Wellington Street – turn right into Wellington Street to Broomielaw – turn left into Broomielaw – go under rail line – to Bridge Street – turn right into Bridge Street (A77) and thereafter follow local signs.

Eastbound A814:
Traffic for the M8 westbound diverted under the M8 to Newton Street - turn right into Newton Street to join the above westbound diversion street.

Newton Street:
leave by taking slip road onto Newton Street to Broomielaw - turn left onto Broomielaw – turn right into Bridge Street/ Eglinton Street to Kingston Street – turn right into Kingston Street - bear left onto Tradeston Street to Nelson Street - turn right into Nelson Street to Paterson Street - turn left onto Paterson Street – bear right into Wallace Street (go past House of Sher) to Dalintober Street - turn left into Dalintober Street continue straight ahead through 2 sets of traffic lights to rejoin M8 Westbound.

Estimated Delay:

1 - Little or No Delay, 3 - Off Peak Hours

Emergency Reason:

3rd Party/Utility defect

Works Periods:

Start Date/Time	End Date/Time	Work Type
14/10/2017 22:00	15/10/2017 07:00	Lane Closure

Works Activities:

Work Activity Type	Company	Start Date

Work ID: SW/2017/1532	Contractor: Raynesway Construction (Primary)	Progress: 2 of 2 Completed
Parapet Repairs		
Communication Logs:		
Log Type: Note	Description:	
	Install hire remove lane 2 closure leading to total closure of M8 westbound after Jct 19, Closing Westbound on slip from Newlon Street, Westbound on slip from Waleroo Street & Westbound on slip from the Eastbound A814. To allow narrow system to be installed.	
Draft Media Release (optional):		

M8 Kingston Bridge

Roadwork Identifier: SW/2017/1532

Route:

- Start:** M8 - On Slip Jct 19 to Off Slip Jct 20 (55.85610°, -4.26999°)
- End:** M8 - Off Slip Jct 20 to M77 In Jct 22 (55.85162°, -4.27149°)

Direction:
Westbound

SRWR Reference Number:
2258569

Diversion:
No Diversion

Estimated Delay:
1 - Little or No Delay, 3 - Off Peak Hours

Emergency Reason:
3rd Party/Utility defect

Works Periods:

Work Start	Work End	Work Description
15/10/2017 07:00	09/12/2017 07:00	Road Narrowing (Two Way Working)

Works Activities:

Work ID: SW/2017/1532	Contractor: Raynesway Construction (Primary)	Progress: 56 of 56 Completed
Parapet Repairs		
Communication Logs:		
Log Type: Note	Description:	
	Install narrow lane system on M8 westbound starting at West Street off-slip continuing for approximately 500m, for duration of 6 weeks in place 24/7.	
Draft Media Release (optional):		

M8 Kingston Bridge

Roadwork Identifier: SW/2017/1978

Route:

 Start: M8 (55.85810°, -4.26999°)

 End: M8 (55.85162°, -4.27149°)

Direction:

Westbound

SRWR Reference Number:

2258589 2385389

Diversions:

No Diversion

Estimated Delay:

1 - Little or No Delay, 3 - Off Peak Hours


Emergency Reason:

3rd Party/Utility defect

Works Periods:

Start Date	End Date	Event Name
05/11/2017 23:00	06/11/2017 05:00	Mobile Lane Closures

Works Activities:

Activity Name	Activity Description	Activity Status
Road Stud	Raynesway Construction (Primary) 	2 of 2 Completed

Communication Logs:

Log Date	Description
Log Type: Note	Description: Temporary studs replacement - Gantry and IPV short stop works

Draft Media Release (optional):

Roadworks: SW/2017/1778, SW/2017/1779

Operating Company Contract:

South West Unit - Transerv

M8 Jct 21 to Jct 18

Roadwork Identifier: SW/2017/1778

Route:

 **Start: M8** (55.85163°, -4.27214°)

 **End: M8** (55.86945°, -4.28062°)

Direction:

Eastbound

SRWR Reference Number:

2361503 2361501

Diversion:

Diversion will be North on Pitt Street, West on St Vincent Street, North on North Street to rejoin M8 at Junction 17 Charing Cross


Estimated Delay:

1 - Little or No Delay, 3 - Off Peak Hours

Works Periods:

Work Start	Work End	Traffic Management
03/11/2017 20:00	05/11/2017 07:00	Road Closure

Works Activities:

Works Activity Type	Countdown	Progress
Gantry Works	Merson Signs (Primary) 	4 of 4 Completed.

Communication Logs:

Log Type	Description
Note	M8 Eastbound for removal of Gantry 02-040 for refurbishment works. Total Closure of M8 Eastbound at Junction 18 Bothwell Street off ramp with Lane 2 & 3 Closures from Gantry 01-990 West of Kingston Bridge. Diversion will be North on Pitt Street, West on St Vincent Street, North on North Street to rejoin M8 at Junction 17 Charing Cross.
Status Update	Roadwork status changed to "Requires Clarification", Reason given: Can you clarify map direction please.

Draft Media Release (optional):

M8 Jct 16 to Jct 17

Roadwork Identifier: SW/2017/1779

Route:

Start: M8 - Entry M8 Wb to Jct 16 Off Slip (55.86920°, -4.24281°)

End: M8 - Wb Off Slip to Wb Entry Slip (55.86940°, -4.26839°)

Direction:

Westbound

SRWR Reference Number:

2361503 2361501

Diversion:

No Diversion

Estimated Delay:

1 - Little or No Delay, 3 - Off Peak Hours

Works Periods:

Work Start	Work End	Work Description
03/11/2017 20:00	05/11/2017 07:00	Lane Closure

Works Activities:

Work Activity Type	Contributor	Progress
Gantry Works	Merson Signs (Primary)	4 of 4 Completed

Communication Logs:

Log Type	Description
Log Type: Status Update	Description: Roadwork status changed to "Requires Clarification". Reason given: Can you clarify map direction please.
Log Type: Note	Description: M8 Westbound for removal of Gantry 02-040 for refurbishment works Lane 3 & 4 Closure on M8 Westbound From Gantry 02-910

Draft Media Release (optional):

Roadworks: SW/2017/1978, SW/2017/1532, SW/2017/1531

Operating Company Contract:

South West Unit - Transerv

M8 Kingston Bridge WB

Roadwork Identifier: SW/2017/1531**Route:**

 **Start: M8** (55.85892°, -4.27012°)

 **End: M8** (55.85145°, -4.27141°)

Direction:

Westbound

SRWR Reference Number:

2258569

Diversion:**M8 Westbound:**

leave by taking slip road onto West street turn left into Wallace Street (go past House of Sher) to Dalintober Street – turn left into Dalintober Street – continue straight ahead through 2 sets of traffic lights to rejoin M8 Westbound.

Waterloo St:

Continue on Waterloo Road to Pitt Street – turn right into Pitt Street to Bothwell Street – turn right into Bothwell Street to Wellington Street – turn right into Wellington Street to Broomielaw – turn left into Broomielaw – go under rail line – to Bridge Street – turn right into Bridge Street (A77) and thereafter follow local signs.

Eastbound A814:

Traffic for the M8 westbound diverted under the M8 to Newton Street - turn right into Newton Street to join the above westbound diversion street.

Newton Street:

leave by taking slip road onto Newton Street to Broomielaw - turn left onto Broomielaw – turn right into Bridge Street/ Eglington Street to Kingston Street – turn right into Kingston Street – bear left onto Tradeson Street to Nelson Street - turn right into Nelson Street to Paterson Street – turn left onto Paterson Street – bear right into Wallace Street (go past House of Sher) to Dalintober Street – turn left into Dalintober Street – continue straight ahead through 2 sets of traffic lights to rejoin M8 Westbound.

Estimated Delay:

1 - Little or No Delay, 3 - Off Peak Hours

Emergency Reason:

3rd Party/Utility defect

Works Periods:

Start	End	Category
14/10/2017 22:00	15/10/2017 07:00	Lane Closure

Works Activities:

Work Activity Type	Start/End	Category

Works Activity Type	Contractors	Progress
Parapet Repairs	Raynesway Construction (Primary)	2 of 2 Completed.

Communication Logs:

Log Type	Description
Note	Install hire remove lane 2 closure leading to total closure of M8 westbound after Jct 19. Closing Westbound on slip from Newton Street, Westbound on slip from Waterloo Street & Westbound on slip from the Eastbound A814. To allow narrow system to be installed.

Draft Media Release (optional):

M8 Kingston Bridge

Roadwork Identifier: SW/2017/1532

Route:

- Start:** M8 - On Slip Jct 19 to Off Slip Jct 20 (55.85610°, -4.26999°)
- End:** M8 - Off Slip Jct 20 to M77 In Jct 22 (55.85162°, -4.27149°)

Direction:
Westbound

SRWR Reference Number:
2258569

Diversion:
No Diversion

Estimated Delay:
1 - Little or No Delay, 3 - Off Peak Hours

Emergency Reason:
3rd Party/Utility defect

Works Periods:

Start Date/Time	End Date/Time	Activity
15/10/2017 07:00	09/12/2017 07:00	Road Narrowing (Two Way Working)

Works Activities:

Works Activity Type	Contractors	Progress
Parapet Repairs	Raynesway Construction (Primary)	56 of 56 Completed.

Communication Logs:

Log Type	Description
Note	Install narrow lane system on M8 westbound starting at West Street off-slip continuing for approximately 500m, for duration of 6 weeks in place 24/7.

Draft Media Release (optional):

M8 Kingston Bridge

Roadwork Identifier: SW/2017/1978

Route:

 Start: M8 (55.85810°, -4.26989°)

 End: M8 (55.85162°, -4.27149°)

Direction:

Westbound

SRWR Reference Number:

2258569 2365389

Diversion:

No Diversion

Estimated Delay:

1 - Little or No Delay, 3 - Off Peak Hours


Emergency Reason:

3rd Party/Utility defect

Works Periods:

Work Start	Work End	Work Description
05/11/2017 23:00	06/11/2017 05:00	Mobile Lane Closures

Works Activities:

Work Description	Work Status	Work Count
Road Stud	Raynesway Construction (Primary) 	2 of 2 Completed.

Communication Logs:

Log Type	Description
Note	Temporary studs replacement - Gantry and IPV short stop works

Draft Media Release (optional):

Roadworks: SW/2017/2123, SW/2017/2124, SW/2017/2125, SW/2017/2126

Operating Company Contract:

South West Unit - Transer

M8 E/B Total at Jct15

Roadwork Identifier: SW/2017/2123

Route:

 **Start:** M8 (55.86742°, -4.27100°)

 **End:** M8 (55.86625°, -4.22946°)

Direction:

Eastbound

SRWR Reference Number:

2371733

Diversion:

- Div1 - Jct15 Stirling Rd - Castle St - Follow signs
- Div2 - St Georges Rd - Phoenix Rd - Dobbies Loan - Baird St - Castle St - Follow Signs
- Div3 - Follow Div 2
- Div4 - Follow Div 1
- Div5 - West Graham St - Garscube Rd - Follow Div2

Estimated Delay:

1 - Little or No Delay, 3 - Off Peak Hours


Emergency Reason:

Accident Damage

Works Periods:

Work Period	Work End	Work Measurement
17/11/2017 20:00	18/11/2017 06:00	Road Closure

Works Activities:

Work Activity Name	Countdown	Status
Barrier Repair	HBS (Secondary) 	2 of 2 Completed.

Communication Logs:

Log Type	Description
Log Type: Note	Description: 1. M8 E/B Total closure at Jct15 Stirling Rd 2. M8 Jct18 E/B On slip - Total closure 3. M8 E/B Jct16 On slip - total closure 4. M8 E/B Jct15 E/B off slip / Springburn - Total closure 5. M8 E/B Jct17 E/B On Slip total closure 6. M8 E/B Nearalda Lane Closure prior to Jct18 on slip

Draft Media Release (optional):

M8 E/R Total at Jct15

Roadwork Identifier: SW/2017/2124

Route:

 **Start: M8** (55.86739°, -4.27085°)

 **End: M8** (55.86625°, -4.22946°)

Direction:

Eastbound

SRWR Reference Number:

2371733

Diversion:

No Diversion

Estimated Delay:

1 - Little or No Delay, 3 - Off Peak Hours


Emergency Reason:

Accident Damage

Works Periods:

Work Start	Work End	Trade Management
17/11/2017 20:00	18/11/2017 06:00	Lane Closure

Works Activities:

Work Activity Type	Count	Progress
Barrier Repair	HBS (Secondary) 	2 of 2 Completed

Communication Logs:

Log Type	Details
----------	---------

There are no communications logs to display.

Draft Media Release (optional):

M8 E/B Total at Jct15

Roadwork Identifier: SW/2017/2125

Route:

 **Start: M8** (55.86894°, -4.26791°)

 **End: M8** (55.86625°, -4.22946°)

Direction:

Eastbound

SRWR Reference Number:

2371733

Diversion:

No Diversion

Estimated Delay:

1 - Little or No Delay, 3 - Off Peak Hours

Emergency Reason:

Accident Damage

Works Periods:

Work Start	Work End	Traffic Management
17/11/2017 20:00	18/11/2017 06:00	Road Closure

Works Activities:

Works Activity Type	Quantities	Status
Barrier Repair	HBS (Secondary) 	2 of 2 Completed

Communication Logs:


Log Type	Details
There are no communications logs to display.	


Draft Media Release (optional):

M8 E/B Total at Jct15

Roadwork Identifier: SW/2017/2126

Route:

 Start: M8 - Craighall Rd Underpass to Eb On Slip Jct 16 (55.87046°, -4.25109°)

 End: M8 - A803 Exit to Entry Eb M8 (55.86625°, -4.22946°)

Direction:

Eastbound

SRWR Reference Number:

2371733

Diversion:

No Diversion

Estimated Delay:

1 - Little or No Delay, 3 - Off Peak Hours

Emergency Reason:

Accident Damage

Works Periods:

Roadworks: SW/2017/2123, SW/2017/2124, SW/2017/2125, SW/2017/2126

Operating Company Contract:

South West Unit - Transov

M8 E/B Total at Jct15

Roadwork Identifier: SW/2017/2123

Route:

 **Start: M8** (55.86742°, -4.27100°)

 **End: M8** (55.86625°, -4.22946°)

Direction:

Eastbound

SRWR Reference Number:

2971733

Diversion:

- Div1 - Jct15 Stirling Rd - Castle St - Follow signs
- Div2 - St Georges Rd - Phoenix Rd - Dobbies Loan - Baird St - Castle St - Follow Signs
- Div3 - Follow Div 2
- Div4 - Follow Div 1
- Div5 - West Graham St - Garscube Rd - Follow Div2

Estimated Delay:

1 - Little or No Delay, 3 - Off Peak Hours


Emergency Reason:

Accident Damage

Works Periods:

Work Start	Work End	Work Management
17/11/2017 20:00	18/11/2017 06:00	Road Closure

Works Activities:

Work Activity Type	Completion	Priority
Barrier Repair	HBS (Secondary) 	2 of 2 Completed.

Communication Logs:

Log Type	Description
Note	1. M8 E/B Total closure at Jct15 Stirling Rd 2. M8 Jct18 E/B On slip - Total closure 3. M8 E/B Jct18 On slip - total closure 4. M8 E/B Jct15 E/B off slip / Springburn - Total closure 5. M8 E/B Jct17 E/B On Slip total closure 6. M8 E/B Nearside Lane Closure prior to Jct18 on slip

Draft Media Release (optional):

M8 E/B Total at Jct15

Roadwork Identifier: SW/2017/2124

Route:

 **Start:** M8 (55.86739°, -4.27085°)

 **End:** M8 (55.86625°, -4.22946°)

Direction:
Eastbound

SRWR Reference Number:
2371733

Diversion:
No Diversion

Estimated Delay:
1 - Little or No Delay, 3 - Off Peak Hours

Emergency Reason:
Accident Damage

Works Periods:

Work Start	Work End	Work Management
17/11/2017 20:00	18/11/2017 06:00	Lane Closure

Works Activities:

Work Activity Type	Count	Status
Barrier Repair	HBS (Secondary) 	2 of 2 Completed

Communication Logs:


There are no communications logs to display.


Draft Media Release (optional):

M8 E/B Total at Jct15

Roadwork Identifier: SW/2017/2125

Route:

 **Start:** M8 (55.86994°, -4.26791°)

 **End:** M8 (55.86625°, -4.22946°)

Direction:
Eastbound

SRWR Reference Number:
2371733

Diversion:
No Diversion

Estimated Delay:
1 - Little or No Delay, 3 - Off Peak Hours

Emergency Reason:
Accident Damage

Works Periods:

Work Start	Work End	Work Management
17/11/2017 20:00	18/11/2017 06:00	Road Closure

Works Activities:

Work Activity Type	Contractors	Progress
Barrier Repair	HBS (Secondary)	2 of 2 Completed

Communication Logs:

Log type:

There are no communications logs to display.

Draft Media Release (optional):

M8 E/B Total at Jct15

Roadwork Identifier: SW/2017/2126

Route:

- Start: M8 - Craighall Rd Underpass to Eb On Slip Jct 16 (55.87046°, -4.25109°)
- End: M8 - A803 Exit to Entry Eb M8 (55.86625°, -4.22946°)

Direction:
Eastbound

SRWR Reference Number:
2371733

Diversion:
No Diversion

Estimated Delay:
1 - Little or No Delay, 3 - Off Peak Hours

Emergency Reason:
Accident Damage

Works Periods:

Work Start	Work End	Work Management
17/11/2017 20:00	18/11/2017 06:00	Road Closure

Works Activities:

Work Activity Type	Contractors	Progress
Barrier Repair	HBS (Secondary)	2 of 2 Completed

Communication Logs:

Log type:

There are no communications logs to display.

Draft Media Release (optional):

Roadwork SW/2017/2386 SW/2017/2387

Operating Company Contract:
South West Unit - Transerv

M8 Jct 21 to Jct 18 E/B

Roadwork Identifier: SW/2017/2386

Route:

 **Start:** M74 (55.85143°, -4.27235°)
 **End:** M8 (55.86969°, -4.26868°)

Direction:
Eastbound

SRWR Reference Number:
2380882, 2380883

Diversion:
No Diversion

Estimated Delay:
1 - Little or No Delay, 3 - Off Peak Hours

Works Periods:

Work Start	Work End	Work Description
08/12/2017 22:00	10/12/2017 06:00	Lane Closure

Works Activities:

Work Activity Type	Count/Status	Notes
Gantry Works	Merson Signs (Primary) <input checked="" type="checkbox"/>	4 of 4 Completed.

Communication Logs:



Log Type	Description
Note	Lane closure E/B from gantry 01-990 to Jct 18

Draft Media Release (optional):

M8 Jct 17 to Jct 19 W/B

Roadwork Identifier: SW/2017/2387

Route:

 **Start:** M8 - A81 Underpass to Jct 18 Off Slip (55.86950°, -4.26743°)
 **End:** M8 - Off Slip Jct 19 to Off Slip Jct 20 (55.85539°, -4.27016°)

Direction:
Westbound

SRWR Reference Number:

Not Specified

Diverslan:

South on Newton St to rejoin M8 at Newton St Jct 19

Estimated Delay:

1 - Little or No Delay, 3 - Off Peak Hours

Works Periods:

Workstart	Workend	Traffic Management
08/12/2017 22:00	10/12/2017 08:00	Road Closure

Works Activities:

Work-Activity Type	Completion	Volume
Gantry Works	Merson Signs (Primary) <input type="checkbox"/>	4 of 4 Completed.

Communication Logs:

Log Type	Description
Log Type: Note	Description: Total closure WB at Jct 17 Charing Cross to Jct 19

Draft Media Release (optional):

FormViewURL: SW/2017/2091, SW/2017/2092, SW/2017/2095, SW/2017/2096 ... SW/2017/2315

Operating Company Contract:
South West Unit - Transerv

M8 Kingston Bridge E/B

Roadwork Identifier: SW/2017/2091

Route:

 **Start:** M8 (55.85013°, -4.27797°)

 **End:** M8 (55.85825°, -4.27025°)

Direction:

Eastbound

SRWR Reference Number:

2369659 2378788

Diversion:

No Diversion

Estimated Delay:

1 - Little or No Delay, 3 - Off Peak Hours


Emergency Reason:

3rd Party/Military defect

Works Periods:

Work Start	Work End	Traffic Management
13/11/2017 22:00	14/11/2017 23:59	Lane Closure
16/11/2017 00:00	22/11/2017 06:00	Lane Closure
11/12/2017 22:00	13/12/2017 06:00	Lane Closure

Works Activities:

Work Activity Type	Work Period	Progress
Parapet Repairs	Raynesway Construction (Primary) 	13 of 13 Completed.

Communication Logs:

Log Type	Description
Note	M8 Eastbound carriageway at Kingston Bridge to install bridge joints L2 L3 closed + West Street On Ramp Closed.
Status Update	Roadwork status changed to "Requires Clarification", Reason given: Please check SW/2017/2091 direction.


Draft Media Release (optional):

M8 Kingston Bridge

Roadwork Identifier: SW/2017/2092

Route:

 **Start: M8** (55.85610°, -4.26999°)

 **End: M8** (55.85162°, -4.27149°)

Direction:

Westbound

SRWR Reference Number:

2258569

Diversion:

No Diversion

Estimated Delay:

1 - Little or No Delay, 3 - Off Peak Hours


Emergency Reason:

3rd Party/Utility defect

Works Periods:

Work Start	Work End	Work Description
15/10/2017 07:00	21/12/2017 06:00	Road Narrowing (Two Way Working)

Works Activities:

Work Activity Type	Completion	Status
Parapet Repairs	Raynesway Construction (Primary) 	69 of 69 Completed.

Communication Logs:

Log Date	Log Type	Description
	Status Update	Roadwork status changed to "Requires Clarification"; Reason given: Please check SW/2017/2091 direction.

Draft Media Release (optional):

M8 Kingslon Bridge E/B West St on ramp

Roadwork Identifier: SW/2017/2095

Route:

 **Start: M8** (55.85149°, -4.26568°)

 **End: M8** (55.85733°, -4.27048°)

Direction:

Eastbound

SRWR Reference Number:

2369679 2371523 2376795

Diversion:

Diversion :
West Street On Ramp West St-Clyde Place-KCV bridge-Broomielaw-
North Street.

Estimated Delay:

2 - Slight Delay, 3 - Off Peak Hours



Emergency Reason:

3rd Party/Utility defect

Works Periods:

Work Start	Work End	Work Management
18/11/2017 22:00	22/11/2017 06:00	Road Closure
27/11/2017 22:00	02/12/2017 06:00	Road Closure
04/12/2017 22:00	09/12/2017 06:00	Road Closure
11/12/2017 22:00	13/12/2017 06:00	Road Closure

Works Activities:

Works Activity Type	Count/Status	Complete
Parapet Repairs	Raynesway Construction (Secondary) 	32 of 32 Completed.
	Scotland TranServ (Primary) 	

Communication Logs:


Log Type	Description
Log Type: Note	Description: West St Total closure of on slip for Bridge Joints on Kingston Bridge
Log Type: Status Update	Description: Roadwork status changed to "Requires Clarification". Reason given: Please check SW/2017/2091 direction.

Draft Media Release (optional):

M8 Kingston Brige M77 nb off slip to M8 ob

Roadwork Identifier: SW/2017/2096

Route:

 Start: M77 (55.84833, -4.28831°)

 End: M8 (55.84959, -4.28303°)

Direction:

Eastbound

SRWR Reference Number:

2369707 2:171542 2376804

Diversion:

M77: Follow M8 to City Centre-Rothwell St-Wellington St-Robertson St-Broomielaw A77-Kingston St-Tradeston St-Nelson St.

M8: Paisley Road-Kingston St-Tradeston St-Nelson St-Paterson St-Wallace St-Dalintober Street.

Estimated Delay:

2 - Slight Delay, 3 - Off Peak Hours

Works Periods:

Work Date	Work Start	Work End/Completion
28/11/2017 22:00	29/11/2017 06:00	Road Closure

Works Activities:

Work's Activity type	Contractors	Progress
Parapet Repairs	Raynesway Construction (Secondary)  Scotland Transerv (Primary) 	2 of 2 Completed

Communication Logs:

User type	Detail
Log Type: Note	Description: M77 NB Link to M8 secondary carriageway closed, M8 EB Secondary carriageway closed at Tradeson Off Slip;
Log Type: Status Update	Description: Roadwork status changed to "Requires Clarification". Reason given; Please check SW/2017/2091 direction.

Draft Media Release (optional):

M8 Kingston Bridge EB @ M74

Roadwork Identifier: SW/2017/2097

Route:

 Start: M8 (55.85024°, -4.29016°)

 End: M8 (55.85185°, -4.27179°)

Direction:

Eastbound

SRWR Reference Number:

2371428 2371630

Diversion:

Diversions:

M77: Follow M8 to City Centre-Bathwell St-Wallington St-Robertson St-Broomielaw-A77-Kingston St-Tradeson St- Nelson St.

M8: Paisley Road-Kingston St-Tradeson St- Nelson St-Paterson St-Wallace St-Dalintober Street.



Estimated Delay:

2 - Slight Delay, 3 - Off Peak Hours

Works Periods:

Work Date	Work Start	Work End/Completion
28/11/2017 22:00	29/11/2017 06:00	Road Closure

Works Activities:

Work's Activity type	Contractors	Progress
Bridge Joint Repairs	Raynesway Construction (Secondary)  Scotland Transerv (Primary) 	2 of 2 Completed

Communication Logs:

Log Type:

Notes:

Log Type:

Description:

Note

M74 SB total closure between Traceson – Dalintober On Ramp. ;

Log Type:

Description:

Status Update

Roadwork status changed to "Requires Clarification". Reason given: Please check SW/2017/2091 direction.

Draft Media Release (optional):

M8 Kingston Bridge WB

Roadwork Identifier: SW/2017/2100

Route:
 Start: M8 (55.85854°, -4.27018°)

 End: M8 (55.85501°, -4.27014°)
Direction:

Westbound

SRWR Reference Number:

2369659 2371428 2371497 2375123 2376770

Diversion:

Diversions :

M8 WB : West Street-Wallace St-Dalintober St.

A814 Continue under M8 to Argyle St- turn right into James Watt St-turn left into Broomielaw- go under rail line – to Bridge Street – turn right into Bridge Street (A77) and thereafter follow local signs.

Waterloo St : turn right into Pitt Street –turn right into Bothwell Street to Wellington Street - turn right into Wellington Street to Broomielaw – turn left into Broomielaw – go under rail line – to Bridge Street – turn right into Bridge Street (A77) and thereafter follow local signs.

Newton Street; Continue onto North Road- turn left into Broomielaw –go under rail line – to Bridge Street – turn right into Bridge Street (A77) and thereafter follow local signs.

Estimated Delay:

2 - Slight Delay, 3 - Off Peak Hours

Emergency Reason:



3rd Party/Utility defect

Works Periods:

Work Start	Work End	Work Description
11/11/2017 22:00	12/11/2017 06:00	Road Closure
13/11/2017 20:00	18/11/2017 06:00	Lane Closure
20/11/2017 22:00	21/11/2017 06:00	Road Closure
21/11/2017 22:00	25/11/2017 06:00	Lane Closure
27/11/2017 22:00	30/11/2017 06:00	Lane Closure
28/11/2017 22:00	29/11/2017 06:00	Road Closure
07/12/2017 23:00	08/12/2017 06:00	Mobile Lane Closures
10/12/2017 22:00	11/12/2017 06:00	Lane Closure
15/12/2017 23:59	16/12/2017 02:00	Mobile Lane Closures

Start Date/Time	Work End	Traffic Management
17/12/2017 22:00	18/12/2017 06:00	Lane Closure
18/12/2017 22:00	22/12/2017 06:00	Road Closure

Works Activities:

Works Activity Type	Contractors	Progress
Bridge Joint Repairs	Raynesway Construction (Secondary)  Scotland Transerv (Primary) 	44 of 44 Completed.

Communication Logs:

Log Type	Description
Log Type: Note	Description: W/C 13 Nov - Mon to Wed nights - Nearside and Adj lane closures W/B Thurs and Fri nights - Offside and Adj lane closures
Log Type: Note	Description: W/C 20 Nov - Tues to Fri nights - Nearside & Adjacent lane closures and Slabcross & Waterloo Street Closed
Log Type: Note	Description: Mon 20 Nov - Westbound total closure of M8 after West Street Off Ramp and Slabcross, Newton Street & Waterloo Street Closed.
Log Type: Note	Description: W/C 27 Nov - Monday 27 and Wed 29 Nov - Nearside and Adj lane closure
Log Type: Note	Description: W/C 27 Nov - Tues 28 Nov - Total closure of M8 carriageway W/B KB
Log Type: Note	Description: W/C 4 Dec - Nearside and Adj lane closures M8 Kingston Bridge
Log Type: Status Update	Description: Roadwork status changed to "Requires Clarification". Reason given: Please check SW/2017/2091 direction.
Log Type: Note	Description: Thurs 7 Dec - Gantry and IPV support for short stops to replace dislodged temp studs
Log Type: Note	Description: Fri 15 Dec - Gantry and IPV support for short stops to replace dislodged temp studs

Draft Media Release (optional):

M8 Newton St on slip

Roadwork Identifier: SW/2017/2160

Route:

-  Start: M8 (55.85186°, -1.26987°)
-  End: M8 (55.85984°, -1.26984°)

Direction:

Westbound

SRWR Reference Number:

2371428 2371497 2376778 2382080

Diversion:

Continue onto North Street – turn left into Broomielaw – go under rail line – to Bridge Street – turn right into Bridge Street (A77) and thereafter follow local signs.



Estimated Delay:

1 - Little or No Delay, 3 - Off Peak Hours

Works Periods:

Work Start	Work End	Traffic Management
20/11/2017 22:00	21/11/2017 06:00	Road Closure
28/11/2017 22:00	29/11/2017 06:00	Road Closure
18/12/2017 22:00	22/12/2017 06:00	Road Closure

Works Activities:

Work Activity type	Contractors	Progress
Parapet Repairs	Balfour Beatty Civil Engineering (Primary)  Raynesway Construction (Primary) 	12 of 12 Completed.

Communication Logs:

Log type	Description
Log Type: Note	Description: Newton St on slip W/B closed for coping and parapet works
Log Type: Status Update	Description: Roadwork status changed to "Requires Clarification", Reason given: Please check SW/2017/2091 direction.
Log Type: Note	Description: W/C 11 Dec - Newton St closed Wed 13/12 and Thurs 14/12

Draft Media Release (optional):**M8 Waterloo On slip****Roadwork Identifier:** SW/2017/2161**Route:**

-  **Start:** M8 (55.86075°, -4.26527°)
-  **End:** M8 (55.85858°, -4.26997°)

Direction:

Westbound

SRWR Reference Number:

2371428 2371497 2376778 2382080

Diversion:

Plt. St through Bothwell St-turn left into St Vincent Street-turn left into Newton Street. Follow local signs

Estimated Delay:

1 - Little or No Delay, 3 - Off Peak Hours

Works Periods:

Work Start	Work End	Traffic Management
20/11/2017 22:00	25/11/2017 06:00	Road Closure
27/11/2017 22:00	30/11/2017 06:00	Road Closure
10/12/2017 22:00	11/12/2017 06:00	Road Closure
17/12/2017 22:00	22/12/2017 06:00	Road Closure

Works Activities:

Work Activity Type	Contractor	Progress
Parapet Repairs	Balfour Beatty Civil Engineering (Primary)	28 of 28 Completed
	Raynesway Construction (Primary)	

Communication Logs:

Log Type	Description
Log Type: Note	Description: Waterloo on slip closed for coping and parapet works on Kingston Bridge
Log Type: Status Update	Description: Roadwork status changed to "Requires Clarification". Reason given: Please check SW/2017/2091 direction.

Draft Media Release (optional):

M8 Stobcross on slip

Roadwork Identifier: SW/2017/2162

Route:

Start: M8 (55.86030°, -4.27540°)

End: M8 (55.85804°, -4.26988°)

Direction:

Westbound

SRWR Reference Number:

2371428 2371497 2376776 2382000

Diversion:

A814 Turn left into North St- turn right into St Vincent St-turn right into Newton Street follow local signs.

Estimated Delay:

1 - Little or No Delay, 3 - Off Peak Hours

Works Periods:

Work Start	Work End	Traffic Management
------------	----------	--------------------

Works Start	Works End	Route/Parapet/Slip
20/11/2017 22:00	25/11/2017 06:00	Road Closure
10/12/2017 22:00	11/12/2017 06:00	Road Closure
17/12/2017 22:00	22/12/2017 06:00	Road Closure

Works Activities:

Works Activity Type	Contractors	Completion
Parapet Repairs	Balfour Beatty Civil Engineering (Primary) AB Raynesway Construction (Primary) AR	22 of 22 Completed.



Communication Logs:

Log Type	Description
Log Type: Note	Description: Stobroos on slip closed for parapet and coping works on Kingston Bridge
Log Type: Status Update	Description: Roadwork status changed to "Requires Clarification". Reason given: Please check SW/2017/2091 direction.

Draft Media Release (optional):

M8 Tradesan off slip		
Roadwork Identifier: SW/2017/2163		
Route:		
 Start: M74	(55.85208°, -4.27256°)	
 End: M74	(55.85349°, -4.27299°)	
Direction: Eastbound		
SRWR Reference Number: 2371530 2376737 2384744		
Diversion: No Diversion		
Estimated Delay: 1 - Little or No Delay, 3 - Off Peak Hours		
Emergency Reason: 3rd Party/Utility defect		
Works Periods:		
Works Start	Works End	Route/Parapet/Slip
27/11/2017 22:00	02/12/2017 06:00	Road Narrowing (Two Way Working)
04/12/2017 22:00	09/12/2017 06:00	Lane Closure
13/12/2017 22:00	16/12/2017 06:00	Lane Closure

Works Activities:

Work Activity Type	Contractors	Progress
Parapet Repairs	Balfour Beatty Civil Engineering (Primary)  Raynesway Construction (Primary) 	26 of 26 Completed.

Communication Logs:



Log Type	Description
Log Type: Note	Description: M8 Eastbound secondary carriageway at Tradeston Off Slip in connection with Paisley Road West closure
Log Type: Status Update	Description: Roadwork status changed to "Requires Clarification". Reason given: Please check SW/2017/2091 direction.
Log Type: Note	Description: W/C 4 Dec - Lane Reduction on slip for works on Paisley Road West
Log Type: Note	Description: 13 Dec - 16 Dec - Lane Reduction on slip for works on Paisley Road West

Draft Media Release (optional):

M8 Kingston Bridge E/B Narrow lanes

Roadwork Identifier: SW/2017/2315

Route:

-  Start: M8 - M77 Int Jct 22 to Jct 20 Slip Rd Entry (55.84984°, -4.28639°)
-  End: M8 - Jct 20 Slip Rd Entry to Jct 19 Off Slip (55.85615°, -4.27034°)

Direction:

Eastbound

SRWR Reference Number:

2258569

Diversion:

No Diversion


Estimated Delay:

2 - Slight Delay, 1+ At All Times

Works Periods:

Work Start	Work End	Traffic Management
07/01/2018 00:00	15/03/2018 06:00	Road Narrowing (Two Way Working)

Works Activities:

Work Activity Type	Contractors	Progress
Parapet Repairs	Raynesway Construction (Primary) 	70 of 70 Completed.

Communication Logs:

Log Type:

Description:

Note

Narrow lanes E/W on Kingston Bridge

Draft Media Release (optional):

Copyright © 2019 Traffic Scotland


Project Area: SW/2017/2689


Operating Company Contract:
South West Unit - Transerv

M8 J11 to J10

Roadwork Identifier: SW/2017/2689

Route:

 Start: M8 - Jct 11 Eb Off Slip to Jct 11 Eb Entry (55.86878°, -4.18002°)

 End: M8 - Exit M8 Ew to End Eb Off Slip (55.86914°, -4.13736°)

Direction:

Eastbound

SRWR Reference Number:

2387942

Diversion:

No Diversion


Estimated Delay:

1 - Little or No Delay, 1 - At All Times

Works Periods:

Start Date	End Date	Control Management
09/01/2018 06:00	10/01/2018 18:00	Hard Shoulder Closure

Works Activities:

Work Activity Type	Contractors	Status
Third Party Works	Merson Signs (Primary) 	3 of 3 Completed

Communication Logs:

Log Type	Description
Note	M8 Eastbound Preparatory Works To Reinstall Gantry 04-130 after refurbishment works Hard shoulder Closure of M8 Eastbound at Gantry 04-130 780m East of Junction 11 Stepps Road

Draft Media Release (optional):

Roadworks: SW/2017/2719, SW/2017/2720

Operating Company Contract:

South West Unit - Transco

M8 Jct 18 to Jct 17 EB

Roadwork Identifier: SW/2017/2719

Route:

 **Start: M8** (55.86082°, -1.27008°)

 **End: M8** (55.86990°, -1.26413°)

Direction:
Eastbound

SRWR Reference Number:
2391121 2391222

Diversion:
Diversion will be North on Pitt Street, West on St Vincent Street and hence North on North street to re-join M8 at Junction 17 Charing Cross

Estimated Delay:
1 - Little or No Delay, 3 - Off Peak Hours

Works Periods:

Work Start	Work End	Traffic Management
12/01/2018 22:00	13/01/2018 06:00	Road Closure
13/01/2018 22:00	14/01/2018 06:00	Lane Closure

Works Activities:

Works Activity Type	Contractor	Progress
Gantry Works	Merson Signs (Primary) 	4 of 4 Completed.

Communication Logs:

Log Time	Description
Log Type: Note	Description: M8 Eastbound To Reinstall Gantry 02-040 after refurbishment works Total Closure of M8 Eastbound @ Junction 18 Bothwell Street Off Ramp with Lane 2 & 3 Closures from Gantry 01-980 West of Kingston Bridge Diversion will be North on Pitt Street, West on St Vincent Street and hence North on North street to re-join M8 at Junction 17 Charing Cross Please Note that there will be a Lane 2 Closure on North Street at Gantry 02-040 for access to the Gantry to boll it into position

Draft Media Release (optional):

M8 Jct 18 to Jct 17 WB

Roadwork Identifier: SW/2017/2720

Route:

Start: M8 - Entry M8 Wb to Jct 16 Off Slip (55,86933°, -4.24330°)

End: M8 - A81 Underpass to Jct 18 Off Slip (55,86972°, -4.26194°)

Direction:

Westbound

SRWR Reference Number:

Not Specified

Diversion:

No Diversion

Estimated Delay:

1 - Little or No Delay, 3 - Off Peak Hours

Works Periods:

Work Start	Work End	Traffic Management
12/01/2018 22:00	14/01/2018 06:00	Lane Closure

Works Activities:

Work Activity Type	Contractors	Release
Gantry Works	Merson Signs (Primary) 	4 of 4 Completed.

Communication Logs:

Log Type	Description
Note	M8 Westbound To Reinstall Gantry 02-040 after refurbishment works Lane 3 & 4 Closure on M8 Westbound From Gantry 02-910

Draft Media Release (optional):

Operating Company Contract:

South West Unit - Transerv

M8 Jct 19 to Jct 17 E/B		
Roadwork Identifier: SW/2018/2855		
Route:		
	Start: M8 - A814 Exit to Entry M8 Wb	(55.85984°, -4.27012°)
	End: M8 - Entry Eto M8 to A81 Underpass	(55.87001°, -4.26269°)
Direction: Eastbound		
SRWR Reference Number: 2391906		
Diversion: Diversion will be North on North Street to rejoin M8 at Junction 17 Charing Cross		
Estimated Delay: 1 - Little or No Delay, 3 - Off Peak Hours		
Works Periods:		
<i>Work Period</i>	<i>Work Ends</i>	<i>Traffic Management</i>
09/01/2018 23:00	11/01/2018 08:00	Road Closure
Works Activities:		
<i>Work Activity Name</i>	<i>Comments</i>	<i>Progress</i>
Gantry Works	Merson Signs (Primary) 	4 of 4 Completed.
Communication Logs:		
<i>Log Type</i>	<i>Description</i>	
Note	Closure of M8 Eastbound Junction 19 On Slip From Anderson's Cross Diversion will be North on North Street to rejoin M8 at Junction 17 Charing Cross Please Note that there will be a requirement to have a lane 2 closure on North Street @ Gantry 02-040 which will be on the proposed diversion route	
Draft Media Release (optional):		


Roadworks: SW/2018/6083, SW/2018/6084


Operating Company Contract:
South West Unit - Transerv

M8 Jct 15 to Jct 13 EB

Roadwork Identifier: SW/2018/6083

Route:

 **Start:** M8 - Off Slip To A803 to On Slip From A803 (55.86753°, -4.23500°)

 **End:** M8 - Off Slip To M80 to Entry From M80 (55.87150°, -4.19782°)

Direction:

Eastbound

SRWR Reference Number:

2517003

Diversion:

Leave at Jct 15 - Royston Road - Blochaim Road - return M8 Jct 13 EB on slip


Estimated Delay:

2 - Slight Delay, 3 - Off Peak Hours

Works Periods:

Work Start	Work End	Traffic Management
14/09/2018 22:00	16/09/2018 06:00	Road Closure

Works Activities:

Works Activity Type	Count/Status	Estimate
Third Party Works	Merson Signs (Primary) 	4 of 4 Completed.

Communication Logs:

Log Type	Description
Note	Total Closure on M8 Eastbound for Reinstall of Gantry 04-000

Draft Media Release (optional):

M8 Jct 14 to Jct 15 WB

Roadwork Identifier: SW/2018/6084

Route:

 **Start:** M8 (55.86667°, -4.21742°)

 **End:** M8 (55.86662°, -4.23341°)

Direction:

Westbound

SRWR Reference Number:

2517003

Diversion:

No Diversion


Estimated Delay:

2 - Slight Delay, 3 - Off Peak Hours

Works Periods:

Work Start	Work End	Traffic Management
14/09/2018 22:00	16/09/2018 06:00	Lane Closure

Works Activities:

Work Activity Type	Contractor	Completion
Third Party Works	Merson Signs (Primary) 	4 of 4 Completed.

Communication Logs:

Log Type	Description:
Log Type: Note	Lane 3 Closure on M8 Westbound for Removal of Gantry 04-000

Draft Media Release (optional):

Roadworks: SW/2018/6083, SW/2018/6084

Operating Company Contract:
South West Unit - Transov

M8 Jct 15 to Jct 13 EB

Roadwork Identifier: SW/2018/6083

Route:

 **Start:** M8 (55.86753°, -4.23500°)

 **End:** M8 (55.87150°, -4.19762°)

Direction:

Eastbound

SRWR Reference Number:

2517003

Diversion:

Leave at Jct 15 - Royston Road - Blochalm Road - return M8 Jct 13 EB on slip


Estimated Delay:

2 - Slight Delay, 3 - Off Peak Hours

Works Periods:

Work Start	Work End	Traffic Management
14/09/2018 22:00	16/09/2018 06:00	Road Closure

Works Activities:

Work Activity Type	Roadwork ID	Status
Third Party Works	Merson Signs (Primary) 	4 of 4 Completed

Communication Logs:


Log Type	Description
Note	Total Closure on M8 Eastbound for Reinstall of Gentry 04-000


Draft Media Release (optional):

M8 Jct 14 to Jct 15 WB

Roadwork Identifier: SW/2018/6084

Route:

 **Start:** M8 - On Slip From M80 to Jct 14 Off Slip (55.86667°, -4.21742°)

 **End:** M8 - Jct 15 Off Slip to M8 O'Bridge (55.86662°, -4.23341°)

Direction:

Westbound

SRWR Reference Number:

2517003

Diversion:

No Diversion


Estimated Delay:

2 - Slight Delay, 3 - Off Peak Hours

Works Periods:

Work Start	Work End	Work Management
14/09/2018 22:00	16/09/2018 06:00	Lane Closure

Works Activities:

Work activity type	Countdown	Status
Third Party Works	Merson Signs (Primary) 	4 of 4 Completed.

Communication Logs:

Log Type	Message
Log Type: Note	Description: Lane 3 Closure on M8 Westbound for Removal of Gantry 04-000

Draft Media Release (optional):

Roadworks: SW/2018/6262, SW/2018/6263, SW/2018/6264

Operating Company Contract:
South West Unit - Transerv

M8 Jct 12 EB

Roadwork Identifier: SW/2018/6262

Route:

- **Start:** M8 - Off Slip To M80 to Entry From M80 (55.87190°, -4.19586°)
- **End:** M8 - Jct 12 Eb Off Slip to Jct 12 Eb Entry Slip (55.87355°, -4.18324°)

Direction:

Eastbound

SRWR Reference Number:

2522886 2522888

Diversion:

No Diversion

Estimated Delay:

1 - Little or No Delay, 3 - Off Peak Hours

Works Periods:

Work Start	Work End	Traffic Management
24/09/2018 20:00	26/09/2018 06:00	Lane Closure

Works Activities:

Work Activity Type	Count	Status
Third Party Works	HBS (Primary) 2	4 of 4 Completed.

Communication Logs:

Log Type	Description
Note	Lane closure for barrier investigation works

Draft Media Release (optional):

M8 Jct 13 on slip EB

Roadwork Identifier: SW/2018/6263

Route:

- **Start:** M8 (55.87199°, -4.19757°)
- **End:** M8 (55.87299°, -4.19197°)

Direction:

Eastbound

SRWR Reference Number:

Not Specified

Diversion:

Provan Rd, Cumbernauld Rd, Gartloch Rd & on to the M8 EB at junction 12.

Estimated Delay:

1 - Little or No Delay, 3 - Off Peak Hours

Works Periods:

Work Start	Work End	Traffic Disruption
24/09/2018 20:00	26/09/2018 06:00	Road Closure

Works Activities:

Work Activity Type	Contractors	Activities
Third Party Works	HBS (Primary)	4 of 4 Completed.

Communication Logs:

Log Type	Description
Note	Total closure of Jct 13 on slip EB

Draft Media Release (optional):

M8 Jct 12 off slip EB

Roadwork Identifier: SW/2018/6264

Route:

- Start: M8 (55.87405°, -4.18832°)
- End: M8 (55.87423°, -4.18426°)

Direction:

Eastbound

SRWR Reference Number:

Not Specified

Diversion:

Junction 11 off slip, R765, Junction 11 On slip, M8 WB and junction 12 off slip WB

Estimated Delay:

1 - Little or No Delay, 3 - Off Peak Hours

Works Periods:

Work Start	Work End	Traffic Disruption
24/09/2018 20:00	26/09/2018 06:00	Road Closure

Works Activities:

Work Activity Type	Contractors	Activities

Third Party Works	HBS (Primary) 	4 of 4 Completed
Communication Logs:		
Log Type:	Description:	
Note	Total closure of Jet 12 off slip	
Draft Media Release (optional):		

Roadworks: SW/2018/6287, SW/2018/6288, SW/2018/6311, SW/2018/6312

Operating Company Contract:
South West Unit - Transerv

M8 Jct 16 EB

Roadwork Identifier: SW/2018/6287

Route:

 **Start:** M8 (55.87024°, -1.25993°)

 **End:** M8 (55.88994°, -4.24705°)

Direction:

Eastbound

SRWR Reference Number:

2525955

Diversion:

No Diversion



Estimated Delay:

1 - Little or No Delay, 3 - Off Peak Hours

Works Periods:

Work Start	Work End	Traffic Management
01/10/2018 20:00	04/10/2018 06:00	Lane Closure

Works Activities:

Work Activity Type	Contractor	Status
Parapet Repairs	HBS (Secondary) 	6 of 6 Completed
	Scotland Transerv (Primary) 	

Communication Logs:


Log Type	Description
Log Type: Note	Description: Lane 3&4 closure WB starting at Gantry 02900 Lane 4 EB closure EB starting at Gantry 02048 For parapet works


Draft Media Release (optional):

M8 Jct 16 WB

Roadwork Identifier: SW/2018/6288

Route:

 **Start:** M8 - Jct 16 Wb Off Slip to Silo To Craighail Rd (55.88973°, -4.24643°)

 **End:** M8 - Wb M8 Off Slip to A81 Underpass (55.87009°, -1.25734°)

Direction:

Westbound

SRWR Reference Number:

2525955

Diversion:

No Diversion

Estimated Delay:

1 - Little or No Delay, 3 - Off Peak Hours

Works Periods:

Work Start

Work End

Traffic Management

01/10/2018 20:00

04/10/2018 06:00

Lane Closure


Works Activities:

Work Activity Type


Contractor

Status

Parapet Repairs

HBS (Secondary) 

6 of 6 Completed

Scotland TranServ (Primary) 

Communication Logs:

Log Type

Date/Time

Log Type:

Note

Description:

Lane 3&4 closure WB starting at Gantry 02900 Lane 4 EB closure EB starting at Gantry 02046 For parapet works

Draft Media Release (optional):

M8 Jct 15 WB on slip

Roadwork Identifier: SW/2018/6311

Route:

 Start: M8 (55.86524°, -4.23687°)

 End: M8MONKLANDS (55.88929° -4.24233°)

Direction:

Westbound

SRWR Reference Number:

2525955

Diversion:

Diversion via A803 NB, exit left at next slip to Junction with A804, Left on to A804 Royston Rd, left again onto A803 SB Keeping left to return to M8 WB via Springburn Rd

Estimated Delay:

1 - Little or No Delay, 3 - Off Peak Hours

Works Periods:

Work Start

Work End

Traffic Management

01/10/2018 20:00

04/10/2018 06:00

Road Closure

Works Activities:

Works Activity Type	Contractors	Status
Parapet Repairs	HBS (Secondary)	6 of 6 Completed
	Scotland TransServ (Primary)	

Communication Logs:

Log Type: Date:

There are no communications logs to display.

Draft Media Release (optional):

M8 Jct 17 EB on slip

Roadwork Identifier: SW/2018/6312

Route:

- Start:** M8 (55.86995°, -4.26796°)
- End:** M8 (55.86984°, -4.26411°)

Direction:
Eastbound

SRWR Reference Number:
2525955

Diversion:
Diversion via Great Western Rd, Junction 17 WB Onslip to M8 keeping left to avoid entering the motorway, toward junction with St Georges Rd, entering St Georges Rd keep right and perform u-turn on to North St, enter M8 EB at junction 18.

Estimated Delay:
1 - Little or No Delay, 3 - Off Peak Hours

Works Periods:

Work Start	Work End	Traffic Mgmt Equipment
01/10/2018 20:00	04/10/2018 06:00	Road Closure

Works Activities:

Works Activity Type	Contractors	Status
Parapet Repairs	HBS (Secondary)	6 of 6 Completed
	Scotland TransServ (Primary)	

Communication Logs:

Log Type: Date:

There are no communications logs to display.

Draft Media Release (optional):


Roadworks: SW/2018/5742, SW/2018/5743, SW/2018/5744, SW/2018/5745 ... SW/2018/6454


Operating Company Contract:

South West Unit - Transerv

M8 Jct 22 WB

Roadwork Identifier: SW/2018/5742**Route:**

 **Start:** M8 - Slip Off To A414 to Jct 19 Off Slip (55.85797°, -4.27008°)

 **End:** M8 - Off Slip Jct 20 to M77 In Jct 22 (55.84979°, -4.28733°)

Direction:

Westbound

SRWR Reference Number:

2502837 2502843 2502849

Diversion:

No Diversion


Estimated Delay:

2 - Slight Delay, 3 - Off Peak Hours

Works Periods:

Work Start	Work End	Traffic Management
13/08/2018 20:00	17/08/2018 06:00	Lane Closure
19/08/2018 20:00	24/08/2018 06:00	Lane Closure
26/08/2018 20:00	07/09/2018 06:00	Lane Closure
09/09/2018 20:00	14/09/2018 06:00	Lane Closure
16/09/2018 20:00	21/09/2018 06:00	Lane Closure
23/09/2018 20:00	28/09/2018 06:00	Lane Closure
30/09/2018 20:00	05/10/2018 06:00	Lane Closure
07/10/2018 20:00	12/10/2018 06:00	Lane Closure
14/10/2018 20:00	19/10/2018 06:00	Lane Closure
21/10/2018 20:00	26/10/2018 06:00	Lane Closure
28/10/2018 20:00	02/11/2018 06:00	Lane Closure

Works Activities:

Work Activity Type	Count	Remarks
Third Party Works	HBS (Primary) 	113 of 122 Completed. 9 of 122 Cancelled.

Communication Logs:

Log Type	Details
----------	---------

Log Type: Note	Description: 13/08/18 for 4 weeks - Lane 1,2&3 Closed on the Kingston Bridge with the Expressway Onslip closed, Waterloo Street onslip closed and the Newton St onslip being merged into Lane 4. A Splitter will be used to allow traffic to exit for West Street. As the Hard Shoulder is introduced the closures will become a Lane 1 will run onto the M77 slip and end. On the Secondary Carriageway, Lane 3 will be taken out from source, with the Carnoustie St onslip closed. Traffic will be diverted via M74 Jct 1a. 09/09/18 for 4 weeks - Hard Shoulder Closure on M8 between the flyover of M74 SB & the end of the Hard Shoulder at M77 Slip. Lane 2 of M74 NB will be closed from gantry at Carnoustie St off slip and will become and lane 2 & 3 closure at the lane gain. This will run until the pedestrian footbridge at Cornwall Street. Carnoustie Street onslip to Secondary Carriageway will be closed with traffic diverted via Jct 1A of the M74. 07/10/18 for 4 weeks - Hard Shoulder Closure on M8 between the flyover of M74 SB & the end of the Hard Shoulder at M77 Slip. Lane 2 of M74 NB will be closed from gantry at Carnoustie St off slip and will become and lane 2 & 3 closure at the lane gain. This will close the Secondary Carriageway Westbound and will push traffic South on the M77. M8 WB traffic will be diverted via Drumbreck Rd. Carnoustie Street onslip to Secondary Carriageway will be closed with traffic diverted via Jct 1A of the M74.
Log Type: Note	Description: Due to Events change: • Wednesday 5th September • Thursday 6th September • Sunday 9th September • Sunday 16th to completion of scheme Phase 2: offside and adjacent lane being shut on the secondary carriageway, Carnoustie Street on ramp shut and there will be no access from the secondary carriageway onto the M8. Associated diversion via the M77 Junction 1, along Dumbreck Road and back onto the M8 at Junction 24. On the main M8 carriageway it will only be a hard shoulder closure, except at the off slip to the M77 southbound where it should widen out to a hard shoulder and lane 1.
Log Type: Note	Description: No TM was on Sun 7 Oct

Draft Media Release (optional):

M8 Jct 22 Carnoustie St on slip

Roadwork Identifier: SW/2018/5743

Route:

- Start: M74 (55.85155°, -4.27088°)
- End: M74 (55.85031°, -4.27549°)

Direction:
Westbound

SRWR Reference Number:
2502837 2502843 2502849

Diversion:
Carnoustie Street onslip to Secondary Carriageway will be closed with traffic diverted via Jct 1A of the M74.


Estimated Delay:
1 - Little or No Delay, 3 - Off Peak Hours

Works Periods:

Work Start	Work End	Work Description
13/08/2018 20:00	17/08/2018 06:00	Road Closure
19/08/2018 20:00	24/08/2018 06:00	Road Closure
26/08/2018 20:00	07/09/2018 06:00	Road Closure
09/09/2018 20:00	14/09/2018 06:00	Road Closure
16/09/2018 20:00	21/09/2018 06:00	Road Closure
23/09/2018 20:00	28/09/2018 06:00	Road Closure

Start Date	Work End	Traffic Management
30/09/2018 20:00	05/10/2018 06:00	Road Closure
07/10/2018 20:00	12/10/2018 06:00	Road Closure
14/10/2018 20:00	19/10/2018 06:00	Road Closure
21/10/2018 20:00	26/10/2018 06:00	Road Closure
28/10/2018 20:00	02/11/2018 06:00	Road Closure

Works Activities:

Work Activity Type	Contractors	Status
Third Party Works	HBS (Primary) 	113 of 122 Completed. 9 of 122 Cancelled.

Communication Logs:

Log Type	Description
Note	<p>Description:</p> <p>13/09/18 for 4 weeks - Lane 1,2&3 Closed on the Kingston Bridge with the Expressway Onslip closed, Waterloo Street onslip closed and the Newton St onslip being merged into Lane 4. A Splitter will be used to allow traffic to exit for West Street. As the Hard Shoulder is introduced the closures will become a Lane 1 will run onto the M77 slip and end. On the Secondary Carriageway, Lane 3 will be taken out from source, with the Camoustie St onslip closed. Traffic will be diverted via M74 Jct 1a. 09/09/18 for 4 weeks -Hard Shoulder Closure on M8 between the flyover of M74 SB & the end of the Hard Shoulder at M77 Slip. Lane 2 of M74 NB will be closed from gantry at Camoustie St off slip and will become and lane 2 & 3 closure at the lane gain. This will run until the pedestrian footbridge at Cornwall Street. Camoustie Street onslip to Secondary Carriageway will be closed with traffic diverted via Jct 1A of the M74. 07/10/18 for 4 weeks - Hard Shoulder Closure on M8 between the flyover of M74 SB & the end of the Hard Shoulder at M77 Slip. Lane 2 of M74 NB will be closed from gantry at Camoustie St off slip and will become and lane 2 & 3 closure at the lane gain. This will close the Secondary Carriageway Westbound and will push traffic South on the M77, M8 WB traffic will be diverted via Drumbrack Rd. Camoustie Street onslip to Secondary Carriageway will be closed with traffic diverted via Jct 1A of the M74.</p>
Note	<p>Description:</p> <p>No TM was on Sun 7 Oct</p>

Draft Media Release (optional):

MR Stobcross on slip

Roadwork Identifier: SW/2018/5744

Route:

 Start: M8	(55.86030°, -1.27536°)
 End: M8	(55.85808°, -1.26992°)

Direction:

Westbound

SRWR Reference Number:

2502837 2502943 2502849 2532477

Diversion:

North St - St Vincent St - Newton St - to join M8 WB

Estimated Delay:

1 - Little or No Delay, 3 - Off Peak Hours

Works Periods:

Work Period	Work End	HBS Management
13/08/2018 20:00	17/08/2018 06:00	Road Closure
19/08/2018 20:00	24/08/2018 06:00	Road Closure
26/08/2018 20:00	07/09/2018 06:00	Road Closure
15/10/2018 20:00	16/10/2018 06:00	Road Closure

Works Activities:

Works Activity Type	Contractors	Completion
Third Party Works	HBS (Primary)	44 of 44 Completed.

Communication Logs:

Log Type	Description
Note	13/08/18 for 4 weeks - Lane 1,2&3 Closed on the Kingston Bridge with the Expressway Onslip closed, Waterloo Street onslip closed and the Newton St onslip being merged into Lane 4. A Splitter will be used to allow traffic to exit for West Street. As the Hard Shoulder is introduced the closures will become a Lane 1 will run onto the M77 slip and end. On the Secondary Carriageway. Lane 3 will be taken out from source, with the Carnoustie St onslip closed. Traffic will be diverted via M74 Jct 1a.

Draft Media Release (optional):

M8 Waterloo on slip

Roadwork Identifier: SW/2018/5745

Route:

- Start: M8 (55.86073°, -4.26532°)
- End: M8 (55.85842°, -4.26998°)

Direction:
Westbound

SRWR Reference Number:
2502837 2502843 2502849 2532477

Diversion:
Douglas St - St Vincent St - Newton St - re join M8 WB

Estimated Delay:
1 - Little or No Delay, 3 - Off Peak Hours

Works Periods:

Work Period	Work End	HBS Management
13/08/2018 20:00	17/08/2018 06:00	Road Closure
19/08/2018 20:00	24/08/2018 06:00	Road Closure
26/08/2018 20:00	07/09/2018 06:00	Road Closure
15/10/2018 20:00	16/10/2018 06:00	Road Closure

Works Activities:

Works Activity Type	Contractor	Progress
Third Party Works	HBS (Primary)	44 of 44 Completed.

Communication Logs:

Log Type	Description
Note	Description: 13/08/18 - Lane 1,2&3 Closed on the Kingston Bridge with the Expressway Onslip closed, Waterloo Street on slip closed and the Newton St on slip being merged into Lane 4. A Splitter will be used to allow traffic to exit for West Street. As the Hard Shoulder is introduced the closures will become a Lane 1 will run onto the M77 slip and end. On the Secondary Carriageway, Lane 3 will be taken out from source, with the Camoustie St onslip closed. Traffic will be diverted via M74 Jct 1a.

Draft Media Release (optional):

M8 Jct 22 WB

Roadwork Identifier: SW/2018/5748

Route:

Start: M74 (55.85007°, -4.29140°)
 End: M8 (55.84884°, -4.30510°)

Direction:

Westbound

SRWR Reference Number:

2502883

Diversion:

Cont M77 to Jct 1 - Dumhreck Road and rejoin M8 WB

Estimated Delay:

1 - Little or No Delay, 3 - Off Peak Hours

Works Periods:

Work start	Work End	Traffic Management
14/08/2018 20:00	16/08/2018 06:00	Road Closure

Works Activities:

Works Activity Type	Contractor	Progress
Third Party Works	HBS (Primary)	3 of 3 Completed.

Communication Logs:

Log Type	Description
Note	Total closure of secondary carriageway

Draft Media Release (optional):

M8 West St off slip WB

Roadwork Identifier: SW/2018/5818

Route:

 **Start:** M8 (55.85361°, -4.27022°)

 **End:** M8 (55.85215°, -4.26533°)

Direction:
Westbound

SRWR Reference Number:
2505840

Diversion:
Cont M8 - Jct 24 WB off slip - M8 EB Jct 24 on - cont M8 EB to secondary carriageway and leave at M74 Jct 1

Estimated Delay:
2 - Slight Delay, 3 - Off Peak Hours

Emergency Reason:
Late Programmed Works

Works Periods:

Work Start	Work End	Traffic Management
16/08/2018 20:00	17/08/2018 06:00	Road Closure

Works Activities:

Work Activity Type	Completion	Status
Lighting Works	Scotland Transerv (Primary) 	2 of 2 Completed

Communication Logs:

Log Type	Description
Note	Total closure of West St off slip WB for lighting works

Draft Media Release (optional):

M8 Secondary Carriageway WB

Roadwork Identifier: SW/2018/5976

Route:

 **Start:** M74 (55.85024°, -4.27590°)

 **End:** M74 (55.85004°, -4.29108°)

Direction:
Westbound

SRWR Reference Number:
Not Specified

Diversion:

via the M77 Junction 1, along Dumbreck Road and back onto the M8 at Junction 24


Estimated Delay:

1 - Little or No Delay, 3 - Off Peak Hours

Works Periods:

Work Start	Work End	Traffic Management
05/09/2018 20:00	07/09/2018 06:00	Road Closure
09/09/2018 20:00	10/09/2018 06:00	Road Closure
16/09/2018 20:00	21/09/2018 06:00	Road Closure
23/09/2018 20:00	28/09/2018 06:00	Road Closure
30/09/2018 20:00	05/10/2018 06:00	Road Closure
07/10/2018 20:00	12/10/2018 06:00	Road Closure
14/10/2018 20:00	19/10/2018 06:00	Road Closure
21/10/2018 20:00	26/10/2018 06:00	Road Closure

Works Activities:

Work Activity Type	Countdowns	Statuses
Third Party Works	HBS (Primary) 	66 of 66 Completed.

Communication Logs:

Log Type	Description
Note	offside and adjacent lane being shut on the secondary carriageway, Camoustie Street on ramp shut and there will be no access from the secondary carriageway onto the M8. Associated diversion via the M77 Junction 1, along Dumbreck Road and back onto the M8 at Junction 24. On the main M8 carriageway it will only be a hard shoulder closure, except at the off slip to the M77 southbound where it should widen out to a hard shoulder and lane 1.

Draft Media Release (optional):

M8 Jct 22 WB to M77 Slip SB

Roadwork Identifier: SW/2018/6454

Route:

 Start: M77 (55.85014°, -4.26993°)

 End: M77 (55.84816°, -4.29814°)

Direction:

Southbound

SRWR Reference Number:

2530665

Diversion:

Cont WB M8 - Leave at Jct 24 WB off slip and rejoin M8 EB - cont M8 to Jct 21 Seaward St and circle and rejoin main line M8 WB

Estimated Delay:

1 - Little or No Delay, 3 - Off Peak Hours

Emergency Reason:

Late Programmed Works

Works Periods:

Work Start

Work End

Trade / Description

15/10/2018 20:00

16/10/2018 06:00

Road Closure

Works Activities:

Work Activity Type

Contractor

Status

Third Party Works

HBS (Primary) 

2 of 2 Completed.

Communication Logs:

Log Type

Description

Note

Description:

Total closure of slip from M8 Jct 22 WB to M77 SB

Draft Media Release (optional):

Roadwork(s): SW/2018/6545, SW/2018/6546, SW/2018/6547

Operating Company Contract:
South West Unit - Transerv

M8 J12 EB

Roadwork Identifier: SW/2018/6545

Route:

- **Start:** M8 - Off Slip To M80 to Entry From M80 (55.87212°, -4.19516°)
- **End:** M8 - Jct 12 Eb Off Slip to Jct 12 Eb Entry Slip (55.87090°, -4.17762°)

Direction:

Eastbound

SRWR Reference Number:

2532915, 2532913

Diverslon:

Lane 1 Closure from Gantry D4050
Junction 13 Onslip close with diversion via Provan Rd, Cumbernauld Rd, Gartloch Rd & on to the M8 EB at junction 12.
Junction 12 Off Slip closed with diversion via junction 11 off slip, B/65.
Junction 11 On slip, M8 WB and junction 12 off slip WB

Estimated Delay:

2 - Slight Delay, 3 - Off Peak Hours

Works Periods:

Work Start	Work End	Traffic Management
22/10/2018 20:00	26/10/2018 06:00	Lane Closure
28/10/2018 20:00	02/11/2018 06:00	Lane Closure
04/11/2018 20:00	09/11/2018 06:00	Lane Closure
11/11/2018 20:00	16/11/2018 06:00	Lane Closure
18/11/2018 20:00	23/11/2018 06:00	Lane Closure

Works Activities:

Work Activity Type	Count	Percentage
Third Party Works	HBS (Primary) <input checked="" type="checkbox"/>	48 of 48 Completed.

Communication Logs:

Log Type:

There are no communications logs to display.

Draft Media Release (optional):

M8 J12 EB off slip

Roadwork Identifier: SW/2018/6546

Route:

 **Start: M8** (55.87397°, -4.18863°)

 **End: M8** (55.87415°, -4.18414°)

Direction:

Eastbound

SRWR Reference Number:

2532915, 2532913

Diversion:

Lane 1 Closure from Gantry 04050
 Junction 13 Onslip close with diversion via Provan Rd, Cumbernauld Rd, Gartloch Rd & on to the M8 EB at Junction 12.
 Junction 12 Off Slip closed with diversion via Junction 11 off slip, B765.
 Junction 11 On slip, M8 WB and Junction 12 off slip WB


Estimated Delay:

2 - Slight Delay, 3 - Off Peak Hours

Works Periods:

Work Start	Work End	Work Description
22/10/2018 20:00	26/10/2018 06:00	Lane Closure
28/10/2018 20:00	02/11/2018 06:00	Lane Closure
04/11/2018 20:00	09/11/2018 06:00	Lane Closure
11/11/2018 20:00	16/11/2018 06:00	Lane Closure
18/11/2018 20:00	23/11/2018 06:00	Lane Closure

Works Activities:

Work Activity (V)	Completion	Percentage
Third Party Works	HBS (Primary) 	48 of 48 Completed.

Communication Logs:

Log Type:

There are no communications logs to display.


Draft Media Release (optional):

M8 J12 EB on slip

Roadwork Identifier: SW/2018/6547

Route:

 **Start: M8** (55.87222°, -4.17986°)

 **End: M8** (55.87022°, -4.17615°)

Direction:

Eastbound

SRWR Reference Number:

2532915, 2532913

Diversion:

No Diversion


Estimated Delay:

2 - Slight Delay, 3 - Off Peak Hours

Works Periods:

Work Item	Start Date	End Date/Time	Work Description
22/10/2018 20:00	26/10/2018 06:00		Lane Closure
28/10/2018 20:00	02/11/2018 06:00		Lane Closure
04/11/2018 20:00	09/11/2018 06:00		Lane Closure
11/11/2018 20:00	16/11/2018 06:00		Lane Closure
18/11/2018 20:00	23/11/2018 06:00		Lane Closure

Works Activities:

Work-activity Type	Contractors	Progress
Third Party Works	HBS (Primary) 	48 of 48 Completed

Communication Logs:

Log Time	Message
----------	---------

There are no communications logs to display.

Draft Media Release (optional):

(Roadworks: SW/2018/5742, SW/2018/5743, SW/2018/5744, SW/2018/5745 ... SW/2018/6454)


Operating Company Contract:


South West Unit - Transerv

M8 Jct 22 WB

Roadwork Identifier: SW/2018/5742

Route:

 **Start:** M8 - Slip Off To A814 to Jct 19 Off Slip (55.85797°, -1.27008°)

 **End:** M8 - Off Slip Jct 20 to M77 In Jct 22 (55.84979°, -4.28733°)

Direction:

Westbound

SRWR Reference Number:

2502837 2502843 2502849

Diversion:

No Diversion


Estimated Delay:

2 - Slight Delay, 3 - Off Peak Hours

Works Periods:

Work Start	Work End	Traffic Management
13/08/2018 20:00	17/08/2018 06:00	Lane Closure
19/08/2018 20:00	24/08/2018 06:00	Lane Closure
26/08/2018 20:00	07/09/2018 06:00	Lane Closure
09/09/2018 20:00	14/09/2018 06:00	Lane Closure
16/09/2018 20:00	21/09/2018 06:00	Lane Closure
23/09/2018 20:00	28/09/2018 06:00	Lane Closure
30/09/2018 20:00	05/10/2018 06:00	Lane Closure
07/10/2018 20:00	12/10/2018 06:00	Lane Closure
14/10/2018 20:00	19/10/2018 06:00	Lane Closure
21/10/2018 20:00	26/10/2018 06:00	Lane Closure
28/10/2018 20:00	02/11/2018 06:00	Lane Closure

Works Activities:

Work Activity Type	Count	Percentage
Third Party Works	HBS (Primary) 	113 of 122 Completed, 9 of 122 Cancelled.

Communication Logs:

Log Type	Count
Alerts	0

Log Type:	Description:
Note	<p>13/08/18 for 4 weeks - Lane 1,2&3 Closed on the Kingston Bridge with the Expressway Onslip closed, Waterloo Street onslip closed and the Newton St onslip being merged into Lane 4. A Splitter will be used to allow traffic to exit for West Street. As the Hard Shoulder is introduced the closures will become a Lane 1 will run onto the M77 slip and end. On the Secondary Carriageway, Lane 3 will be taken out from source, with the Carnoustie St onslip closed. Traffic will be diverted via M74 Jct 1a. 09/09/18 for 4 weeks - Hard Shoulder Closure on M8 between the flyover of M74 SB & the end of the Hard Shoulder at M77 Slip. Lane 2 of M74 NB will be closed from gantry at Carnoustie St off slip and will become and lane 2 & 3 closure at the lane gain. This will run until the pedestrian footbridge at Cornwall Street. Carnoustie Street onslip to Secondary Carriageway will be closed with traffic diverted via Jct 1A of the M74. 07/10/18 for 4 weeks - Hard Shoulder Closure on M8 between the flyover of M74 SB & the end of the Hard Shoulder at M77 Slip. Lane 2 of M74 NB will be closed from gantry at Carnoustie St off slip and will become and lane 2 & 3 closure at the lane gain. This will close the Secondary Carriageway Westbound and will push traffic South on the M77. M8 WB traffic will be diverted via Drumbreck Rd. Carnoustie Street onslip to Secondary Carriageway will be closed with traffic diverted via Jct 1A of the M74.</p>
Log Type:	Description:
Note	<p>Due to Events change: • Wednesday 5th September • Thursday 6th September • Sunday 9th September • Sunday 16th to completion of scheme Phase 2: offside and adjacent lane being shut on the secondary carriageway, Carnoustie Street on ramp shut and there will be no access from the secondary carriageway onto the M8. Associated diversion via the M77 Junction 1, along Drumbreck Road and back onto the M8 at Junction 24. On the main M8 carriageway it will only be a hard shoulder closure, except at the off slip to the M77 southbound where it should widen out to a hard shoulder and lane 1.</p>
Log Type:	Description:
Note	<p>No TM was on Sun 7 Oct</p>
Draft Media Release (optional):	

M8 Jct 22 Carnoustie St on slip

Roadwork Identifier: SW/2018/5743

Route:

-  **Start:** M74 (55.85155°, -4.27088°)
-  **End:** M74 (55.85031°, -4.27549°)

Direction:
Westbound

SRWR Reference Number:
2502837 2502843 2502849

Diversion:
Carnoustie Street onslip to Secondary Carriageway will be closed with traffic diverted via Jct 1A of the M74.

Estimated Delay:
1 - Little or No Delay, 3 - Off Peak Hours

Works Periods:

Work Start	Work End	Traffic Management
13/08/2018 20:00	17/08/2018 06:00	Road Closure
19/08/2018 20:00	24/08/2018 06:00	Road Closure
26/08/2018 20:00	07/09/2018 06:00	Road Closure
09/09/2018 20:00	14/09/2018 06:00	Road Closure
16/09/2018 20:00	21/09/2018 06:00	Road Closure
23/09/2018 20:00	28/09/2018 06:00	Road Closure

Work Start	Work End	Work Description
30/09/2018 20:00	05/10/2018 06:00	Road Closure
07/10/2018 20:00	12/10/2018 06:00	Road Closure
14/10/2018 20:00	19/10/2018 06:00	Road Closure
21/10/2018 20:00	26/10/2018 06:00	Road Closure
28/10/2018 20:00	02/11/2018 06:00	Road Closure

Works Activities:

Work Activity Type	Count/Min	Percentage
Third Party Works	HBS (Primary) <input type="checkbox"/>	113 of 122 Completed. 9 of 122 Cancelled.

Communication Logs:



Log Type	Description
Log Type: Note	Description: 19/08/18 for 4 weeks - Lane 1,2&3 Closed on the Kingston Bridge with the Expressway Onslip closed, Waterloo Street onslip closed and the Newton St onslip being merged into Lane 4. A Splitter will be used to allow traffic to exit for West Street. As the Hard Shoulder is introduced the closures will become a Lane 1 will run onto the M77 slip and end. On the Secondary Carriageway, Lane 3 will be taken out from source, with the Carnoustie St onslip closed. Traffic will be diverted via M74 Jct 1a. 09/09/18 for 4 weeks -Hard Shoulder Closure on M8 between the flyover of M74 SB & the end of the Hard Shoulder at M77 Slip. Lane 2 of M74 NB will be closed from gantry at Carnoustie St off slip and will become and lane 2 & 3 closure at the lane gain. This will run until the pedestrian footbridge at Cornwall Street. Carnoustie Street onslip to Secondary Carriageway will be closed with traffic diverted via Jct 1A of the M74. 07/10/18 for 4 weeks - Hard Shoulder Closure on M8 between the flyover of M74 SB & the end of the Hard Shoulder at M77 Slip. Lane 2 of M74 NB will be closed from gantry at Carnoustie St off slip and will become and lane 2 & 3 closure at the lane gain. This will close the Secondary Carriageway Westbound and will push traffic South on the M77. M8 WB traffic will be diverted via Drumbreck Rd. Carnoustie Street onslip to Secondary Carriageway will be closed with traffic diverted via Jct 1A of the M74.
Log Type: Note	Description: No TM was on Sun 7 Oct.

Draft Media Release (optional):

M8 Stobcross on slip

Roadwork Identifier: SW/2018/5744

Route:

-  **Start:** M8 (55.86030°, -4.27536°)
-  **End:** M8 (55.85808°, -4.26992°)

Direction:
Westbound

SRWR Reference Number:
2502837 2502843 2607849 2532477

Diversion:
North St - St Vinceni St - Newton St - rejoin M8 WB

Estimated Delay:
1 - Little or No Delay, 3 - Off Peak Hours

Works Periods:

Start/End	Work Start	Work Management
13/08/2018 20:00	17/08/2018 06:00	Road Closure
19/08/2018 20:00	24/08/2018 06:00	Road Closure
26/08/2018 20:00	07/09/2018 06:00	Road Closure
15/10/2018 20:00	16/10/2018 06:00	Road Closure

Works Activities:

Work Activity Type	Contractors	Activity
Third Party Works	HBS (Primary)	44 of 44 Completed.

Communication Logs:

Log Type	Details
Note	<p>Description: 13/08/18 for 4 weeks - Lane 1,2&3 Closed on the Kingston Bridge with the Expressway Onslip closed, Waterloo Street onslip closed and the Newton St onslip being merged into Lane 4. A Splitter will be used to allow traffic to exit for West Street. As the Hard Shoulder is introduced the closures will become a Lane 1 will run onto the M77 slip and end. On the Secondary Carriageway, Lane 3 will be taken out from source, with the Carnoustie St onslip closed. Traffic will be diverted via M74 Jct 1a.</p>

Draft Media Release (optional):

M8 Waterloo on slip

Roadwork Identifier: SW/2018/5745

Route:

- Start: M8 (55.86073°, -4.26532°)
- End: M8 (55.85842°, -4.26996°)

Direction:
Westbound

SRWR Reference Number:
2502837 2502843 2502849 2532477

Diversion:
Douglas St - St Vincent St - Newton St - re join M8 WB

Estimated Delay:
1 - Little or No Delay, 3 - Off Peak Hours

Works Periods:

Start/End	Work Start	Work Management
13/08/2018 20:00	17/08/2018 06:00	Road Closure
19/08/2018 20:00	24/08/2018 06:00	Road Closure
26/08/2018 20:00	07/09/2018 06:00	Road Closure
15/10/2018 20:00	16/10/2018 06:00	Road Closure

Works Activities:

Work Activity Type	Contractor	Progress
Third Party Works	HBS (Primary)	44 of 44 Completed.

Communication Logs:

Log Type	Description
Note	13/08/18 - Lane 1,2&3 Closed on the Kingston Bridge with the Expressway Onslip closed, Waterloo Street on slip closed and the Newton St on slip being merged into Lane 4. A Splitter will be used to allow traffic to exit for West Street. As the Hard Shoulder is introduced the closures will become a Lane 1 will run onto the M77 slip and end. On the Secondary Carriageway, Lane 3 will be taken out from source, with the Camoustie St onslip closed. Traffic will be diverted via M74 Jct 1a.

Draft Media Release (optional):

MB Jct 22 WB

Roadwork Identifier: SW/2018/5748

Route:

- Start:** M74 (55.85007°, -4.29140°)
- End:** M8 (55.84884°, -4.30510°)

Direction:
Westbound

SRWR Reference Number:
2502863

Diversion:
Cont M77 to Jct 1 - Dumbreck Road and rejoin M8 WB

Estimated Delay:
1 - Little or No Delay, 3 - Off Peak Hours

Works Periods:

Work Start	Work End	ROAD CLOSURE
14/08/2018 20:00	16/08/2018 06:00	Road Closure

Works Activities:

Work Activity Type	Contractor	Progress
Third Party Works	HBS (Primary)	3 of 3 Completed.

Communication Logs:


Log Type	Description
Note	Total closure of secondary carriageway

Draft Media Release (optional):

M8 West St off slip WB

Roadwork Identifier: SW/2018/5818

Route:

 Start: M8 (55.85361°, -4.27022°)

 End: M8 (55.85215°, -4.26533°)

Direction:

Westbound

SRWR Reference Number:

2505840

Diversion:

Cont M8 - Jct 24 WB off slip - M8 EB Jct 24 on - cont M8 EB to secondary carriageway and leave at M74 Jct 1

Estimated Delay:

2 - Slight Delay, 3 - Off Peak Hours


Emergency Reason:

Late Programmed Works

Works Periods:

Work Start	Work End	Traffic Management
16/08/2018 20:00	17/08/2018 06:00	Road Closure

Works Activities:

Work Activity Type	Control/Tools	Status
Lighting Works	Scotland Transerv (Primary) 	2 of 2 Completed.

Communication Logs:

Log Type	Description
Note	Total closure of West St off slip WB for lighting works

Draft Media Release (optional):

M8 Secondary Carriageway WB

Roadwork Identifier: SW/2018/5976

Route:

 Start: M74 (55.85024°, -4.27590°)

 End: M74 (55.85004°, -4.29108°)

Direction:

Westbound

SRWR Reference Number:

Not Specified

Diversion:

via the M77 Junction 1, along Dumbreck Road and back onto the M8 at Junction 24

Estimated Delay:

1 - Little or No Delay, 3 - Off Peak Hours

Works Periods:

Work Start	Work End	Test/Management
05/09/2018 20:00	07/09/2018 06:00	Road Closure
09/09/2018 20:00	10/09/2018 06:00	Road Closure
16/09/2018 20:00	21/09/2018 06:00	Road Closure
23/09/2018 20:00	28/09/2018 06:00	Road Closure
30/09/2018 20:00	05/10/2018 06:00	Road Closure
07/10/2018 20:00	12/10/2018 06:00	Road Closure
14/10/2018 20:00	19/10/2018 06:00	Road Closure
21/10/2018 20:00	26/10/2018 06:00	Road Closure

Works Activities:

Work Activity Type	Contractors	STATUS
Third Party Works	HBS (Primary)	66 of 66 Completed.

Communication Logs:

Log Type	Description
Note	offside and adjacent lane being shut on the secondary carriageway, Carnoustie Street on ramp shut and there will be no access from the secondary carriageway onto the M8. Associated diversion via the M77 Junction 1, along Dumbreck Road and back onto the M8 at Junction 24. On the main M8 carriageway it will only be a hard shoulder closure, except at the off slip to the M77 southbound where it should widen out to a hard shoulder and lane 1.

Draft Media Release (optional):

M8 Jct 22 WB to M77 Slip SB

Roadwork Identifier: SW/2018/8454

Route:

- Start: M77 (55.85014°, -4.28993°)
- End: M77 (55.84816°, -4.29814°)

Direction:

Southbound

SRWR Reference Number:

2530865

Diversion:

Cont WB M8 - I leave at Jct 24 WB off slip and rejoin M8 EB - cont M8 to Jct 21 Seward St and circle and rejoin main line M8 WB

Estimated Delay:

1 - Little or No Delay, 3 - Off Peak Hours

Emergency Reason:

Late Programmed Works

Works Periods:

Work Start

15/10/2018 20:00

Work End

16/10/2018 06:00

Work Periods (optional)

Road Closure

Works Activities:

Work activity Type

Third Party Works

Contractor

HBS (Primary) 

Activities

2 of 2 Completed

Communication Logs:

Log Type

Log Type:

Note

Message

Description:

Total closure of slip from M8 Jct 22 WB to M77 SB

Draft Media Release (optional):


Roadworks: SW/2018/6584, SW/2018/6585, SW/2018/6586, SW/2018/6587


Operating Company Contract:
South West Unit - Transerv

M8 WB Kingston Bridge to J22

Roadwork Identifier: SW/2018/6584

Route:

 **Start:** M8 - Off Slip Jct 20 to M77 In Jct 22 (55.85302°, -4.27060°)

 **End:** M8 - Off Slip Jct 20 to M77 In Jct 22 (55.85088°, -4.27323°)

Direction:

Westbound

SRWR Reference Number:

2533724

Diversion:

No Diversion

Estimated Delay:

1 - Little or No Delay, 3 - Off Peak Hours

Works Periods:

Works Start	Works End	Traffic Management
28/10/2018 21:00	31/10/2018 06:00	Lane Closure

Works Activities:

Works Activity Type	Completion	Estimate
Third Party Works	Apex Traffic Management (Primary) 	6 of 6 Completed.

Communication Logs:

Lead Type	Created
-----------	---------

There are no communications logs to display.

Draft Media Release (optional):

M74 - M8 J22

Roadwork Identifier: SW/2018/6585

Route:

 **Start:** M74 (55.85019°, -4.26595°)

 **End:** M74 (55.85034°, -4.27486°)

Direction:

Westbound

SRWR Reference Number:

2533725

Diversion:

No Diversion

Estimated Delay:

1 - Little or No Delay, 3 - Off Peak Hours

Works Periods:

Work Item	Work From	Work To/Status/Type
30/10/2018 21:00	01/11/2018 06:00	Lane Closure

Works Activities:

Work Activity Type	Work Activity	Status
Third Party Works	Apex Traffic Management (Primary)	3 of 3 Completed.

Communication Logs:

Log Type: Search:

There are no communications logs to display.

Draft Media Release (optional):

M8 J21 Carnoustie Street on slip

Roadwork Identifier: SW/2018/6586

Route:

- Start:** M74 (55.85157°, -4.27089°)
- End:** M74 (55.85044°, -4.27485°)

Direction:

Westbound

SRWR Reference Number:

2533725

Diversion:

Continue north on Carnoustie street, left onto Paisley Road, continue on Paisley Road until Seaward St, turn left onto Seaward St, continue on Seaward Street and rejoin M8 westbound.

Estimated Delay:

1 - Little or No Delay, 3 - Off Peak Hours

Works Periods:

Work Item	Work From	Work To/Status/Type
30/10/2018 21:00	01/11/2018 06:00	Road Closure

Works Activities:

Work Activity Type	Work Activity	Status
Third Party Works	Apex Traffic Management (Primary)	3 of 3 Completed.

Communication Logs:

There are no communications logs to display.

Draft Media Release (optional):

M8 J21 Seaward Street off slip

Roadwork Identifier: SW/2018/6587

Route:

Start: M74 (55.84980°, -4.28294°)

End: M74 (55.85040°, -4.27908°)

Direction:

Eastbound

SRWR Reference Number:

2533723

Diversion:

Continue on M8 Eastbound, take Jct 1 Paisley Road off slip, turn left onto Paisley Road, continue on Paisley Road until Seaward Street.

Estimated Delay:

2 - Slight Delay, 3 - Off Peak Hours

Works Periods:

Work Start	Work End	Work Management
01/11/2018 21:00	04/11/2018 06:00	Road Closure

Works Activities:

Work Activity Type	Work Activity	Work Status
Third Party Works	Apex Traffic Management (Primary)	6 of 6 Completed

Communication Logs:

There are no communications logs to display.


Draft Media Release (optional):


Roadworks: SW/2018/6584, SW/2018/6585, SW/2018/6586, SW/2018/6587

Operating Company Contract:

South West Unit - Transerv

M8 WB Kingston Bridge to J22

Roadwork Identifier: SW/2018/6584**Route:**
 **Start:** M8 - Off Slip Jct 20 to M77 In Jct 22 (55.85302°, -4.27060°)

 **End:** M11 - Off Slip Jct 20 to M77 In Jct 22 (55.85088°, -4.27323°)
Direction:

Westbound

SRWR Reference Number:

2533724

Diversion:

No Diversion


Estimated Delay:

1 - Little or No Delay, 3 - Off Peak Hours

Works Periods:

Work Start	Work End	Traffic Management
28/10/2018 21:00	31/10/2018 06:00	Lane Closure

Works Activities:

Works Activity Type	Conditions	Statistics
Third Party Works	Apex Traffic Management (Primary) 	6 of 6 Completed.

Communication Logs:

Log Type	Location
----------	----------

There are no communications logs to display.

Draft Media Release (optional):

M74 - M8 J22

Roadwork Identifier: SW/2018/6585**Route:**
 **Start:** M74 (55.85018°, -4.26595°)

 **End:** M74 (55.85034°, -4.27406°)
Direction:

Westbound

SRWR Reference Number:

2533725

Diversion:
No Diversion

Estimated Delay:
1 - Little or No Delay, 3 - Off Peak Hours

Works Periods:

Work Start	Work End	Traffic Management
30/10/2018 21:00	01/11/2018 06:00	Lane Closure

Works Activities:

Work Activity Type	Completion	Qualifies
Third Party Works	Apex Traffic Management (Primary) <input checked="" type="checkbox"/>	3 of 3 Completed.

Communication Logs:

Log Type	Details
There are no communications logs to display.	

Draft Media Release (optional):

M8 J21 Carnoustie Street on slip

Roadwork Identifier: SW/2018/6586

Route:

-  Start: M74 (55.85157°, -4.27089°)
-  End: M74 (55.85044°, -4.27485°)

Direction:
Westbound

SRWR Reference Number:
2533725

Diversion:
Continue north on Carnoustie street, left onto Paisley Road, continue on Paisley Road until Seaward St, turn left onto Seaward St, continue on Seaward Street and rejoin M8 westbound.

Estimated Delay:
1 - Little or No Delay, 3 - Off Peak Hours

Works Periods:

Work Start	Work End	Traffic Management
30/10/2018 21:00	01/11/2018 06:00	Road Closure

Works Activities:

Work Activity Type	Completion	Qualifies
Third Party Works	Apex Traffic Management (Primary) <input checked="" type="checkbox"/>	3 of 3 Completed.

Communication Logs:

There are no communications logs to display.

Draft Media Release (optional):

M6 J21 Seaward Street off slip

Roadwork Identifier: SW/2018/6587

Route:

Start: M74 (55.84980°, -4.28294°)

End: M74 (55.85040°, -4.27808°)

Direction:

Fastbound

SRWR Reference Number:

2533723

Diversion:

Continue on M6 Eastbound, take Jct 1 Paisley Road off slip, turn left onto Paisley Road, continue on Paisley Road until Seaward Street.

Estimated Delay:

2 - Slight Delay, 3 - Off Peak Hours

Works Periods:

Start Date	End Date	Project Management
01/11/2018 21:00	04/11/2018 06:00	Road Closure

Works Activities:

Activity Name	Activity Status	Completion
Third Party Works	Apex Traffic Management (Primary)	6 of 6 Completed

Communication Logs:

There are no communications logs to display.


Draft Media Release (optional):


Roadworks: SW/2018/6584, SW/2018/6585, SW/2018/6586, SW/2018/6587

Operating Company Contract:

South West Unit - Transerv

M8 WB Kingston Bridge to J22

Roadwork Identifier: SW/2018/6584**Route:**
 **Start:** M8 - Off Slip Jct 20 to M77 In Jct 22 (55.85302°, -4.27060°)

 **End:** M8 - Off Slip Jct 20 to M77 In Jct 22 (55.85088°, -4.27323°)
Direction:

Westbound

SRWR Reference Number:

2533724

Diversion:

No Diversion

Estimated Delay:

1 - Little or No Delay, 3 - Off Peak Hours

Works Periods:

Work Start	Work End	Traffic Management
28/10/2018 21:00	31/10/2018 06:00	Lane Closure

Works Activities:

Work Activity Type	Contributor	Status
Third Party Works	Apex Traffic Management (Primary) 	6 of 6 Completed

Communication Logs:

Log Type	Message
----------	---------

There are no communications logs to display.

Draft Media Release (optional):

M74 - M8 J22

Roadwork Identifier: SW/2018/6585**Route:**
 **Start:** M74 (55.85019°, -4.26595°)

 **End:** M74 (55.85034°, -4.27486°)
Direction:

Westbound

SRWR Reference Number:

2533725

Diversion:

No Diversion

Estimated Delay:

1 - Little or No Delay, 3 - Off Peak Hours

Works Periods:

Work Start	Work End	Traffic Management
30/10/2018 21:00	01/11/2018 06:00	Lane Closure

Works Activities:

Work Activity Type	Completion	Status
Third Party Works	Apex Traffic Management (Primary) <input checked="" type="checkbox"/>	3 of 3 Completed.

Communication Logs:

Log Type: Search

There are no communications logs to display.

Draft Media Release (optional):

M8 J21 Camoustie Street on slip

Roadwork Identifier: SW/2018/6586

Route:

-  Start: M74 (55.85167°, -4.27089°)
-  End: M74 (55.85044°, -4.27485°)

Direction:

Westbound

SRWR Reference Number:

2533725

Diversion:

Continue north on Camoustie street, left onto Paisley Road, continue on Paisley Road until Seaward St, turn left onto Seaward St, continue on Seaward Street and rejoin M8 westbound.

Estimated Delay:

1 - Little or No Delay, 3 - Off Peak Hours

Works Periods:

Work Start	Work End	Traffic Management
30/10/2018 21:00	01/11/2018 06:00	Road Closure

Works Activities:

Work Activity Type	Completion	Status
Third Party Works	Apex Traffic Management (Primary) <input checked="" type="checkbox"/>	3 of 3 Completed.

Communication Logs:

There are no communications logs to display.

Draft Media Release (optional):

M8 J21 Seaward Street off slip

Roadwork Identifier: SW/2018/6587

Route:

- Start:** M74 (55.849807, -4.282942)
- End:** M74 (55.850408, -4.278082)

Direction:
Eastbound

SRWR Reference Number:
2533723

Diversion:
Continue on M8 Eastbound, take Jct 1 Paisley Road off slip, turn left onto Paisley Road, continue on Paisley Road until Seaward Street.

Estimated Delay:
2 - Slight Delay, 3 - Off Peak Hours

Works Periods:

Work Start	Work End	Team / Description
01/11/2018 21:00	04/11/2018 06:00	Road Closure

Works Activities:

Work Activity / Type	Contractor	Status
Third Party Works	Apex Traffic Management (Primary)	6 of 6 Completed.

Communication Logs:

There are no communications logs to display.

Draft Media Release (optional):

Roadworks: SW/2018/6660, SW/2018/6844, SW/2018/6845, SW/2018/6846 ... SW/2018/6853

Operating Company Contract:

South West Unit - Transerv

M8 EB Jct 20 Gantry 01990 to Jct 18

Roadwork Identifier: SW/2018/6660

Route:

 **Start:** M8 (55.84978°, -4.28613°)

 **End:** M8 (55.86741°, -4.27080°)

Direction:

Eastbound

SRWR Reference Number:

2541781 2541987 2547422 2547423

Diversion:

No Diversion


Estimated Delay:

3 - Moderate Delay, 3 - Off Peak Hours

Works Periods:

Work Start	Work End	Traffic Management
21/11/2018 22:00	24/11/2018 04:00	Lane Closure

Works Activities:

Works Activity Type	Contractors	Mileage
Inspections	Scotland Transerv (Primary) 	4 of 4 Completed.

Communication Logs:

Log Type	Description
Log Type: Note	Description: FULL DESCRIPTION OF COMPLETE WORKS: Offside lane closure from Gantry 01990 becoming a Total closure of the M8 Eastbound main carriageway at Jct 18 off slip St Georges road to Junction 16 Craighall on slip with a total closure of Anderson Jct 19 on slip and Jct 18 Charing cross along with Jct 17 GWR on EB.
Log Type: Note	Description: Off side lane closure from gantry 01990 to Jct 18 off Eastbound
Log Type: Note	Description: Lane closure at 22.00 - slip closures 23.30

Draft Media Release (optional):

M8 J18 Anderson EB Onslip

Roadwork Identifier: SW/2018/6844

Route:

Start: M8 (55.08030°, -4.27054°)

End: M8 (55.86230°, -4.27048°)

Direction:

Eastbound

SRWR Reference Number:

2541781 2541987

Diversion:

North Street - Jct 18 CLOSED - St Georges Rd - Phoenix Rd - Dobbies Loan - Jct 16 EB Onslip.- End

Estimated Delay:

1 - Moderate Delay, 3 - Off Peak Hours

Works Periods:

Work Start	Work End	IPMIS Management
21/11/2018 22:00	24/11/2018 04:00	Road Closure

Works Activities:

Work Activity Type	Contractor	Status
Inspections	Scotland TranServ (Primary)	4 of 4 Completed.

Communication Logs:

Log Type	Message
Log Type: Note	Description: FULL DESCRIPTION OF COMPLETE WORKS: Offside lane closure from Gantry 01990 becoming a Total closure of the M8 Eastbound main carriageway at Jct 18 off slip St Georges road to Junction 16 Craighall on slip with a total closure of Anderson Jct 19 on slip and Jct 18 Charing cross along with Jct 17 GWR on EB.
Log Type: Note	Description: Total Closure Jct 19 Anderson EB On slip.

Draft Media Release (optional):

M8 J18 Charing Cross EB Onslip

Roadwork Identifier: SW/2018/6845

Route:

Start: M8 (55.86737°, -4.27107°)

End: M8 (55.86986°, -4.26484°)

Direction:

Eastbound

SRWR Reference Number:

2541781 2541987

Diversion:

St Georges Rd- Phoenix Rd - Dobbies Loan - Jct 16 EB Onslip.- End

Estimated Delay:

3 - Moderate Delay, 3 - Off Peak Hours

Works Periods:

Work Start	Work End	Traffic Management
21/11/2018 23:30	24/11/2018 04:00	Road Closure

Works Activities:

Works Activity Type	Contractors	Status
Inspections	Scotland TranServ (Primary)	4 of 4 Completed.

Communication Logs:

Log Type	Date	Description
Log Type: Note		FULL DESCRIPTION OF COMPLETE WORKS: Offside lane closure from Gantry 01990 becoming a Total closure of the M8 Eastbound main carriageway at Jct 18 off slip St Georges road to Junction 16 Craighall on slip with a total closure of Anderson Jct 19 on slip and Jct 18 Charing cross along with Jct 17 GWR on EB.
Log Type: Note		Total Closure Junction 18 Charing cross on slip.

Draft Media Release (optional):

M8 J17 GWR EB On slip.

Roadwork Identifier: SW/2018/6846

Route:

Start: M8	(55.87000°, -4.26806°)
End: M8	(55.86984°, -4.26411°)

Direction:

Eastbound

SRWR Reference Number:

2541781 2541987

Diversion:

West Graham St- Garscube Rd- Dobbies Loan - Jct 16 EB Onslip.- End

Estimated Delay:

3 - Moderate Delay, 3 - Off Peak Hours

Works Periods:

Work Start	Work End	Traffic Management
21/11/2018 23:30	24/11/2018 04:00	Road Closure

Works Activities:

Works Activity Type	Contractors	Status
Inspections	Scotland TranServ (Primary)	4 of 4 Completed.

Communication Logs:

Log Type: Note	Description: FULL DESCRIPTION OF COMPLETE WORKS: Offside lane closure from Gantry 01990 Becoming a Total closure of the M8 Eastbound main carriageway at Jct 18 off slip St Georges road to Junction 16 Craighall on slip with a total closure of Anderson Jct 19 on slip and Jct 18 Charing cross along with Jct 17 GWR on EB.
Log Type: Note	Description: Total Closure GWR Jct 17 On slip. EB

Draft Media Release (optional):

M8 J18 to Jct 16 Eastbound Total

Roadwork Identifier: SW/2018/6847

Route:

 **Start:** M8 (55.86746°, -4.27083°)

 **End:** M8MONKLANDS (55.86985°, -4.24626°)

Direction:
Eastbound

SRWR Reference Number:
2541781 2541987

Diversion:
St Georges Rd- Phoenix Rd - Dobbies Loan - Jct 16 EB Onslip - End

Estimated Delay:
3 - Moderate Delay, 3 - Off Peak Hours

Works Periods:

Work Start	Work End	Work Management
21/11/2018 22:00	24/11/2018 04:00	Road Closure

Works Activities:

Work Activity Type	Organisation	Progress
Inspections	Scotland TransServ (Primary) 	4 of 4 Completed.

Communication Logs:


Log Type: Note	Description: FULL DESCRIPTION OF COMPLETE WORKS: Offside lane closure from Gantry 01990 Becoming a Total closure of the M8 Eastbound main carriageway at Jct 18 off slip St Georges road to Junction 16 Craighall on slip with a total closure of Anderson Jct 19 on slip and Jct 18 Charing cross along with Jct 17 GWR on EB.
Log Type: Note	Description: Total closure Main M8 Eastbound Jct 18 St Georges Road to Jct 16 Craighall.
Log Type: Note	Description: Lane closures at 22.00 and slips closed at 23.30


Draft Media Release (optional):

M8 Jct 13 to 16 WB

Roadwork Identifier: SW/2018/6846

Route:

 **Start:** M8 - Jct 12 Wb On Slip to Off Slip to M10 (55.87281°, -4.19183°)

 **End:** M8 - Off Slip M8 Wb to Canal Rd Jct (55.86961°, -4.24602°)

Direction:

Westbound

SRWR Reference Number:

2541781 2541987 2547428 2547431

Diversion:

No Diversion


Estimated Delay:

3 - Moderate Delay, 3 - Off Peak Hours

Works Periods:

Work Start	Work End	Traffic Management
28/11/2018 22:00	01/12/2018 04:00	Lane Closure

Works Activities:

Work Activity Type	Countdown	Progress
Inspections	Scotland TranServ (Primary) 	4 of 4 Completed.

Communication Logs:

Log Type	Description
Log Type: Note	Description: Off side and adjacent lane closure from prior to Jct 13 on slip becoming a Total closure of the M8 Westbound main carriageway at Jct 16 Dobbies Loan with a total slip road closure of Jct 15 Stirling road on and Jct 15 Loop U westbound on.NOTE:Phoenix Rd will be closed also on the 28th.
Log Type: Note	Description: Off side and adjacent lane closure from prior to Jct 13 on slip to Jct 16 off slip Westbound.

Draft Media Release (optional):

M8 J15 Stirling Road on slipWB

Roadwork Identifier: SW/2018/6849

Route:

 **Start:** M8 (55.86648°, -4.23670°)

 **End:** M8MONKLANDS (55.86928°, -4.34234°)

Direction:

Westbound

SRWR Reference Number:

2541781 2541987

Diversion:

Cont A803 - Baird St - Dobbies loan - Phoenix Rd - Phoenix Rd M8 WB
On slip- End

Estimated Delay:

3 - Moderate Delay, 3 - Off Peak Hours

Works Periods:

Work start	Work End	Work/Activity/Event
28/11/2018 22:00	01/12/2018 04:00	Road Closure

Works Activities:

Work Activity Type	Contractors	Completion
Inspections	Scotland TranServ (Primary)	4 of 4 Completed.

Communication Logs:

Log Type	Description
Log Type: Note	Description: Off side and adjacent lane closure from prior to Jct 13 on slip becoming a Total closure of the M8 Westbound main carriageway at Jct 16 Dobbies Loan with a total slip road closure of Jct 15 Stirling road on and Jct 15 Loop U westbound on,NOTE:Phoenix Rd will be closed also on the 28th.
Log Type: Note	Description: Total Closure Stirling Rd on slip Westbound

Draft Media Release (optional):

M8 J15 Loop U onslip WB

Roadwork Identifier: SW/2018/6850

Route:

Start: M8	(55.86749°, -4.23587°)
End: M8	(55.86793°, -4.23727°)

Direction:

Westbound

SRWR Reference Number:

2541781 2541987

Diversion:

A803 - Castle St - Globe St - Jct 15 CLOSED, - A803 - Baird St -
Dobbies loan - Phoenix Rd - Phoenix Rd M8 WB On slip- End

Estimated Delay:

3 - Moderate Delay, 3 - Off Peak Hours

Works Periods:

Work start	Work End	Work/Activity/Event
28/11/2018 22:00	01/12/2018 04:00	Road Closure

Works Activities:

Work Activity Type	Contractors	Status
Inspections	Scotland Transerv (Primary)	4 of 4 Completed

Communication Logs:

Log Type	Date
Log Type: Note	Description: Off side and adjacent lane closure from prior to Jct 13 on slip becoming a Total closure of the M8 Westbound main carriageway at Jct 16 Dobbies Loan with a total slip road closure of Jct 15 Stirling road on and Jct 15 Loop U westbound on. NOTE: Phoenix Rd will be closed also on the 28th.
Log Type: Note	Description: Total closure of Junction 15 WB loop U on slip

Draft Media Release (optional):

M8 Jct 16 to Jct 14 Westbound Total

Roadwork Identifier: SW/2018/6851

Route:

Start: M8	(55.86965°, -4.24622°)
End: M8	(55.86880°, -4.26888°)

Direction:

Westbound

SRWR Reference Number:

2541781 2541987

Diversion:

Dobbies loan - Phoenix Rd - Phoenix Rd M8 WB On slip- End

Estimated Delay:

3 - Moderate Delay, 3 - Off Peak Hours

Works Periods:

Work Start	Work Ends	Work Description
28/11/2018 22:00	01/12/2018 04:00	Road Closure

Works Activities:

Work Activity Type	Contractors	Status
Inspections	Scotland Transerv (Primary)	4 of 4 Completed

Communication Logs:

Log Type	Date
Log Type: Note	Description: Off side and adjacent lane closure from prior to Jct 13 on slip becoming a Total closure of the M8 Westbound main carriageway at Jct 16 Dobbies Loan with a total slip road closure of Jct 15 Stirling road on and Jct 15 Loop U westbound on. NOTE: Phoenix Rd will be closed also on the 28th.

Log Type: Note	Description: Total closure of the M8 Westbound main carriageway Jct 16 Dobbies Loan to Jct 18 Phoenix Rd on Slip.
Draft Media Release (optional):	

M8 Jct 18 Phoenix Rd WB On slip.

Roadwork Identifier: SW/2018/6853

Route:

 Start: M8 (55.86911°, -1.26744°)

 End: M8 (55.86829°, -1.26953°)

Direction:

Westbound

SRWR Reference Number:

2541781 2541987

Diversion:

Newton St - Newton St Jct 19 On slip WB -End


Estimated Delay:

3 - Moderate Delay, 3 - Off Peak Hours

Works Periods:

Work Start	Work End	Traffic Management
28/11/2018 22:00	29/11/2018 04:00	Road Closure

Works Activities:

Work Activity Type	Contractors	Completion
Inspections	Scotland TransServ (Primary) 	2 of 2 Completed

Communication Logs:

Log Type	Description
Log Type: Note	Description: Off side and adjacent lane closure from prior to Jct 13 on slip becoming a Total closure of the M8 Westbound main carriageway at Jct 16 Dobbies Loan with a total slip road closure of Jct 16 Stirling road on and Jct 15 Loop U westbound on. NOTE: Phoenix Rd will be closed also on the 28th.
Log Type: Note	Description: Total closure of Phoenix Rd on slip extending the Main works diversion to Newton St.

Draft Media Release (optional):

Work Order: SW/2018/7018


Operating Company Contract:


South West Unit - Transrv

M8 prior to Jct 14 WB

Roadwork Identifier: SW/2018/7018

Route:

 **Start:** M8 - On Slip From M80 to Jct 14 Off Slip (55.86753°, -4.21068°)

 **End:** M8 - New Park Avenue to Entry M8 Wb (55.86648°, -4.21955°)

Direction:

Westbound

SRWR Reference Number:

2553659

Diversion:

No Diversion

Estimated Delay:

1 - Little or No Delay, 3 - Off Peak Hours

Works Periods:

Work Start	Work End	Trans Management
04/12/2018 20:00	05/12/2018 06:00	Lane Closure

Works Activities:

Work Activity Type	Countdown	Status
Barrier Repair	Scotland Transrv (Primary) 	2 of 2 Completed

Communication Logs:

Log ID	Description
Log Type: Note	Description: M8 W/B O/S Lane closure prior to Jct14 On Slip

Draft Media Release (optional):

Roadworks: SW/2019/7620, SW/2019/7621, SW/2019/7622, SW/2019/7623


Operating Company Contract:


South West Unit - Transerv

M8 Jct 11 HSC EB

Roadwork Identifier: SW/2019/7620

Route:

 **Start:** M8 - Jct 12 Off Slip to Jct 11 On Slip (55.86844°, -4.17340°)

 **End:** M8 - Slip Rd Off M8 Eb to Stepps Rd Jct (55.86844°, -4.16337°)

Direction:

Eastbound

SRWR Reference Number:

25/4251

Diversions:

No Diversion


Estimated Delay:

1 - Little or No Delay, 3 - Off Peak Hours

Works Periods:

Work Start	Work End	Traffic Management
03/02/2019 20:00	06/02/2019 06:00	Hard Shoulder Closure
10/02/2019 20:00	15/02/2019 06:00	Hard Shoulder Closure
17/02/2019 20:00	22/02/2019 06:00	Hard Shoulder Closure
24/02/2019 20:00	01/03/2019 06:00	Hard Shoulder Closure
03/03/2019 20:00	08/03/2019 06:00	Hard Shoulder Closure
10/03/2019 20:00	15/03/2019 06:00	Hard Shoulder Closure
17/03/2019 20:00	22/03/2019 06:00	Hard Shoulder Closure
24/03/2019 20:00	29/03/2019 06:00	Hard Shoulder Closure

Works Activities:

Work Activity Type	Contractors	Progress
Third Party Works	HBS (Primary) 	71 of 80 Completed. 9 of 80 Not Completed.

Communication Logs:

Log Type	Description
Note	Lane closure and hard shoulder closure with total closure of slips at Jct 12 on and Jct 11 off slips EB for barrier replacement works

Draft Media Release (optional):

M8 Jct 11 EB

Roadwork Identifier: SW/2019/7621

Route:

 **Start:** M8 (55.86844°, -4.17340°)

 **End:** M8 (55.86844°, -4.16337°)

Direction:

Eastbound

SRWR Reference Number:

2574251

Diverslon:

No Diverslon


Estimated Delay:

1 - Little or No Delay, 3 - Off Peak Hours

Works Periods:

Work Start	Work End	Traffic Management
03/02/2019 20:00	08/02/2019 06:00	Lane Closure
10/02/2019 20:00	15/02/2019 06:00	Lane Closure
17/02/2019 20:00	22/02/2019 06:00	Lane Closure
24/02/2019 20:00	01/03/2019 06:00	Lane Closure
03/03/2019 20:00	08/03/2019 06:00	Lane Closure
10/03/2019 20:00	15/03/2019 06:00	Lane Closure
17/03/2019 20:00	22/03/2019 06:00	Lane Closure
24/03/2019 20:00	29/03/2019 06:00	Lane Closure

Works Activities:

Work Activity Name	Start/End	Completion
Third Party Works	HBS (Primary) 	71 of 80 Completed. 9 of 80 Not Completed.

Communication Logs:

Log Type	Description
Note	Lane closure and hard shoulder closure with total closure of slips at Jct 12 on and Jct 11 off slips EB for barrier replacement works

Draft Media Release (optional):

M8 Jct 11 off slip EB

Roadwork Identifier: SW/2019/7622

Route:

 **Start: M8** (55.88857°, -4.16312°)

 **End: M8** (55.87028°, -4.15800°)

Direction:

Eastbound

SRWR Reference Number:

2574251

Diversion:

Cont M8 EB to Jct 10 EB off slip - return M8 Jct 10 WB - exit at Jct 11 WB off slip

Estimated Delay:

2 - Slight Delay, 3 - Off Peak Hours

Works Periods:

Work Start	Work End	Traffic Management
03/02/2019 20:00	08/02/2019 06:00	Road Closure
10/02/2019 20:00	15/02/2019 06:00	Road Closure
17/02/2019 20:00	22/02/2019 06:00	Road Closure
24/02/2019 20:00	01/03/2019 06:00	Road Closure
03/03/2019 20:00	08/03/2019 06:00	Road Closure
10/03/2019 20:00	15/03/2019 06:00	Road Closure
17/03/2019 20:00	22/03/2019 06:00	Road Closure
24/03/2019 20:00	29/03/2019 06:00	Road Closure

Works Activities:

Work Activity Type	Contractors	Status
Third Party Works	HBS (Primary) 	71 of 80 Completed. 9 of 80 Not Completed.

Communication Logs:

Log Type	Description
Note	Lane closure and hard shoulder closure with total closure of slips at Jct 12 on and Jct 11 off slips EB for barrier replacement works

Draft Media Release (optional):

M8 Jct 12 on slip EB

Roadwork Identifier: SW/2019/7623

Route:

 **Start: M8** (55.87193°, -4.17951°)

 **End: M8** (55.87028°, -4.17616°)

Direction:

Eastbound

SRWR Reference Number:

2574251

Diversion:

Cont B765 Gartloch Road - Ave End Road - rejoin M8 Jct 11 EB on slip


Estimated Delay:

2 - Slight Delay, 3 - Off Peak Hours

Works Periods:

Work Start	Work End	Work Description
03/02/2019 20:00	08/02/2019 06:00	Road Closure
10/02/2019 20:00	15/02/2019 06:00	Road Closure
17/02/2019 20:00	22/02/2019 06:00	Road Closure
24/02/2019 20:00	01/03/2019 06:00	Road Closure
03/03/2019 20:00	08/03/2019 06:00	Road Closure
10/03/2019 20:00	15/03/2019 06:00	Road Closure
17/03/2019 20:00	22/03/2019 06:00	Road Closure
24/03/2019 20:00	29/03/2019 06:00	Road Closure

Works Activities:

Work Activity Type	Count	Status
Third Party Works	HBS (Primary) 	71 of 80 Completed. 9 of 80 Not Completed.

Communication Logs:

Log Type	Description
Note	Lane closure and hard shoulder closure with total closure of slips at Jct 12 on and Jct 11 off slip EB for barrier replacement works

Draft Media Release (optional):

Roadworks: SW/2019/7620, SW/2019/7621, SW/2019/7622, SW/2019/7623

Operating Company Contract:

South West Unit - Transylv

M8 Jct 11 HSC EB

Roadwork Identifier: SW/2019/7620

Route:

 **Start:** M8 (55.86844°, -4.17340°)

 **End:** M8 (55.86844°, -4.16337°)

Direction:

Eastbound

SRWR Reference Number:

2574251

Diversion:

No Diversion


Estimated Delay:

1 - Little or No Delay, 3 - Off Peak Hours

Works Periods:

Work Start	Work End	Traffic Management
03/02/2019 20:00	08/02/2019 06:00	Hard Shoulder Closure
10/02/2019 20:00	15/02/2019 06:00	Hard Shoulder Closure
17/02/2019 20:00	22/02/2019 06:00	Hard Shoulder Closure
24/02/2019 20:00	01/03/2019 06:00	Hard Shoulder Closure
03/03/2019 20:00	08/03/2019 06:00	Hard Shoulder Closure
10/03/2019 20:00	15/03/2019 06:00	Hard Shoulder Closure
17/03/2019 20:00	22/03/2019 06:00	Hard Shoulder Closure
24/03/2019 20:00	29/03/2019 06:00	Hard Shoulder Closure

Works Activities:

Works Activity Type	Contractor	Status
Third Party Works	HBS (Primary) 	71 of 80 Completed, 9 of 80 Not Completed.

Communication Logs:


Log Type	Description
Note	Lane closure and hard shoulder closure with total closure of slips at Jct 12 on and Jct 11 off slips EB for barrier replacement works


Draft Media Release (optional):

M8 Jct 11 EB

Roadwork Identifier: SW/2019/7621

Route:

 Start: M8 - Jct 12 Off Slip to Jct 11 On Slip (55.86844°, 4.17340°)

 End: M8 - Slip Rd Off M8 Eb to Stepps Rd Jct (55.86844°, -4.16337°)

Direction:

Eastbound

SRWR Reference Number:

2574251

Diversion:

No Diversion


Estimated Delay:

1 - Little or No Delay, 3 - Off Peak Hours

Works Periods:

Work Start	Work End	Work Description
03/02/2019 20:00	08/02/2019 06:00	Lane Closure
10/02/2019 20:00	15/02/2019 06:00	Lane Closure
17/02/2019 20:00	22/02/2019 06:00	Lane Closure
24/02/2019 20:00	01/03/2019 06:00	Lane Closure
03/03/2019 20:00	08/03/2019 06:00	Lane Closure
10/03/2019 20:00	15/03/2019 06:00	Lane Closure
17/03/2019 20:00	22/03/2019 06:00	Lane Closure
24/03/2019 20:00	29/03/2019 06:00	Lane Closure

Works Activities:

Work Activity Type	Count	Percentage
Third Party Works	HBS (Primary) 	71 of 80 Completed. 9 of 80 Not Completed.

Communication Logs:

Log Type	Description:
Note	Lane closure and hard shoulder closure with total closure of slips at Jct 12 on and Jct 11 off slips EB for barrier replacement works

Draft Media Release (optional):

M8 Jct 11 off slip EB

Roadwork Identifier: SW/2019/7622

Route:

 **Start: M8** (55.86857°, -4.16312°)

 **End: M8** (55.87028°, -4.15800°)

Direction:
Eastbound

SRWR Reference Number:
2574251

Diversion:
Cont M8 EB to Jct 10 EB off slip - return M8 Jct 10 WB - exit at Jct 11 WB off slip

Estimated Delay:
2 - Slight Delay, 3 - Off Peak Hours

Works Periods:

Work Start	Work End	Traffic Management
03/02/2019 20:00	08/02/2019 06:00	Road Closure
10/02/2019 20:00	15/02/2019 06:00	Road Closure
17/02/2019 20:00	22/02/2019 06:00	Road Closure
24/02/2019 20:00	01/03/2019 06:00	Road Closure
03/03/2019 20:00	08/03/2019 06:00	Road Closure
10/03/2019 20:00	15/03/2019 06:00	Road Closure
17/03/2019 20:00	22/03/2019 06:00	Road Closure
24/03/2019 20:00	29/03/2019 06:00	Road Closure

Works Activities:

Works Activity Type	Contractors	Progress
Third Party Works	HBS (Primary) 	71 of 80 Completed. 9 of 80 Not Completed.

Communication Logs:

Log Type	Description
Note	Lane closure and hard shoulder closure with total closure of slips at Jct 12 on and Jct 11 off slips EB for barrier replacement works

Draft Media Release (optional):

M8 Jct 12 on slip EB

Roadwork Identifier: SW/2019/7623

Route:

 **Start: M8** (55.87193°, -4.17951°)

 **End: M8** (55.87028°, -4.17516°)

Direction:
Eastbound

SRWR Reference Number:

2574251

Diversion:

Cont B765 Gartloch Road - Ave End Road - rejoin M8 Jct 11 EB on slip


Estimated Delay:

2 - Slight Delay, 3 - Off Peak Hours

Works Periods:

Work Start	Work End	Traffic Management
03/02/2019 20:00	08/02/2019 06:00	Road Closure
10/02/2019 20:00	15/02/2019 06:00	Road Closure
17/02/2019 20:00	22/02/2019 06:00	Road Closure
24/02/2019 20:00	01/03/2019 06:00	Road Closure
03/03/2019 20:00	08/03/2019 06:00	Road Closure
10/03/2019 20:00	15/03/2019 06:00	Road Closure
17/03/2019 20:00	22/03/2019 06:00	Road Closure
24/03/2019 20:00	29/03/2019 06:00	Road Closure

Works Activities:

Work Activity Type	Contractors	Completion
Third Party Works	HBS (Primary) 	71 of 80 Completed, 9 of 80 Not Completed.

Communication Logs:

Log Type	Description
Note	Lane closure and hard shoulder closure with total closure of slips at Jct 12 on and Jct 11 off slips EB for barrier replacement works

Draft Media Release (optional):

Roadworks: SW/2019/7672, SW/2019/7673, SW/2019/7674, SW/2019/7675


Operating Company Contract:


South West Unit - Transerv

M8 Jct 10 to Jct 12 WB

Roadwork Identifier: SW/2019/7672

Route:

 Start: M8 - Wb On Slip Junction 10 to Wb Off Slip Junction 11 (55.86850°, -4.13559°)

 End: M8 - Jct 11 On Slip to Jct 12 Off Slip (55.86813°, -4.17352°)

Direction:

Westbound

SRWR Reference Number:

2576265 2576267 2583517 2583524 2588271 2588277

Diversion:

No Diversion

Estimated Delay:

1 - Little or No Delay, 3 - Off Peak Hours


Emergency Reason:

Late Programmed Works

Works Periods:

Work Start	Work End	From Message
11/02/2019 20:00	15/02/2019 06:00	Hard Shoulder Closure
18/02/2019 20:00	22/02/2019 06:00	Hard Shoulder Closure
06/03/2019 06:00	06/03/2019 22:00	Hard Shoulder Closure
25/03/2019 20:00	30/03/2019 06:00	Hard Shoulder Closure

Works Activities:

Work Activity Type	Message	Message
Third Party Works	HBS (Primary) 	16 of 27 Completed, 11 of 27 Not Completed.

Communication Logs:

Log Type	Description
Note	Lane closure with Hard Shoulder closure from Jct 10 to Jct 12 WB
Note	2593300 2593304 2593311

Draft Media Release (optional):

M8 Jct 10 to Jct 12 WB

Roadwork Identifier: SW/2019/7673

Route:

 Start: M8 (55.86850°, -4.13559°)

 End: M8 (55.86813°, -4.17352°)

Direction:

Westbound

SRWR Reference Number:

2576265 25/6267 258351 / 2583524 2588271 2588277

Diversion:

No Diversion

Estimated Delay:

1 - Little or No Delay, 3 - Off Peak Hours


Emergency Reason:

Late Programmed Works

Works Periods:

Work Start	Work End	Work Description
11/02/2019 20:00	15/02/2019 06:00	Lane Closure
18/02/2019 20:00	22/02/2019 06:00	Lane Closure
25/03/2019 20:00	30/03/2019 06:00	Lane Closure

Works Activities:

Work Activity Type	Contractor	Progress
Third Party Works	HBS (Primary) 	16 of 26 Completed, 10 of 26 Not Completed.

Communication Logs:

[View Logs](#)

There are no communications logs to display.

Draft Media Release (optional):

M8 Jct 11 off slip WB

Roadwork Identifier: SW/2019/7674

Route:

 Start: M8 (55.86850°, -4.15123°)

 End: M8 (55.86877°, -4.15621°)

Direction:

Westbound

SRWR Reference Number:

2576265 25/6267 2583517 2583524 2588271 2588277

Diversion:

No Diversion

Estimated Delay:

1 - Little or No Delay, 3 - Off Peak Hours

Emergency Reason:

Late Programmed Works

Works Periods:

Work Start	Work End	Traffic Management
11/02/2019 20:00	15/02/2019 06:00	Lane Closure
18/02/2019 20:00	22/02/2019 06:00	Lane Closure
06/03/2019 06:00	06/03/2019 22:00	Hard Shoulder Closure
25/03/2019 20:00	30/03/2019 06:00	Lane Closure

Works Activities:

Works Activity Type	Contractors	Statuses
Third Party Works	HBS (Primary) 	16 of 27 Completed. 11 of 27 Not Completed.

Communication Logs:

Log Type	Date/Time
There are no communications logs to display.	

Draft Media Release (optional):

M8 Jct 11 on slip WB

Roadwork Identifier: SW/2019/7675

Route:

-  **Start:** M8 (55.86856°, -4.15681°)
-  **End:** M8 (55.86834°, -4.16227°)

Direction:

Westbound

SRWR Reference Number:

2576265 2576267 2583517 2583524 2588271 2588277

Diversion:

No Diversion

Estimated Delay:

1 - Little or No Delay, 3 - Off Peak Hours

Emergency Reason:

Late Programmed Works

Works Periods:

Work Start	Work End	Traffic Management
11/02/2019 20:00	15/02/2019 06:00	Lane Closure

Start Date	Work End	Event Category
18/02/2019 20:00	22/02/2019 06:00	Lane Closure
06/03/2019 09:00	06/03/2019 15:30	Lane Closure
25/03/2019 20:00	30/03/2019 06:00	Lane Closure

Works Activities:

Work Activity Type	Contractors	Addresses
Third Party Works	HBS (Primary) 	14 of 25 Completed. 11 of 25 Not Completed.

Communication Logs:

Log Type	Comments
There are no communications logs to display.	

Draft Media Release (optional):